

Contact Us

Click on MilePost numbers
to view Plans Index sheets

xx Mile Post Numbers

SR 40B

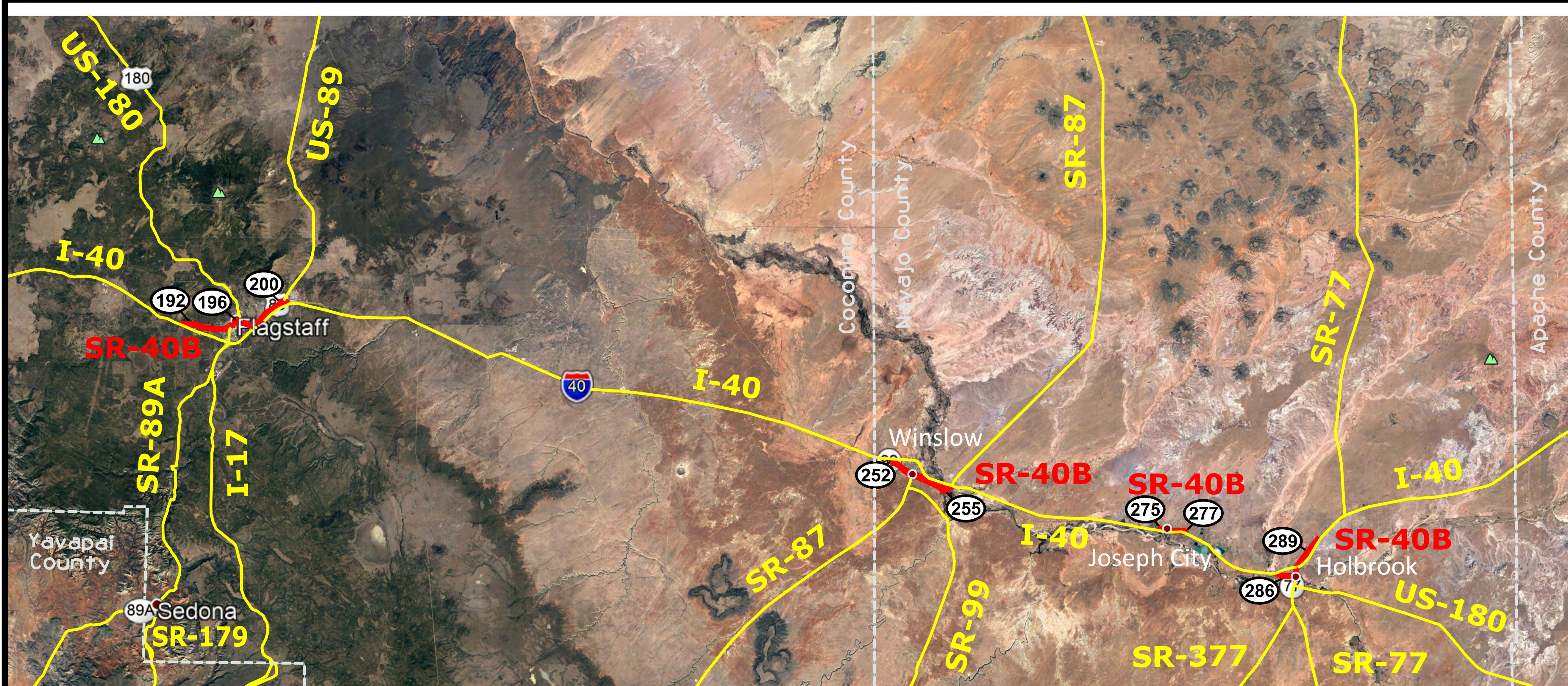
ADOT
Right Of Way Section

Mile Post: 52.6 - 146.4(Part 1), 191.4 - 289.9(Part 2)

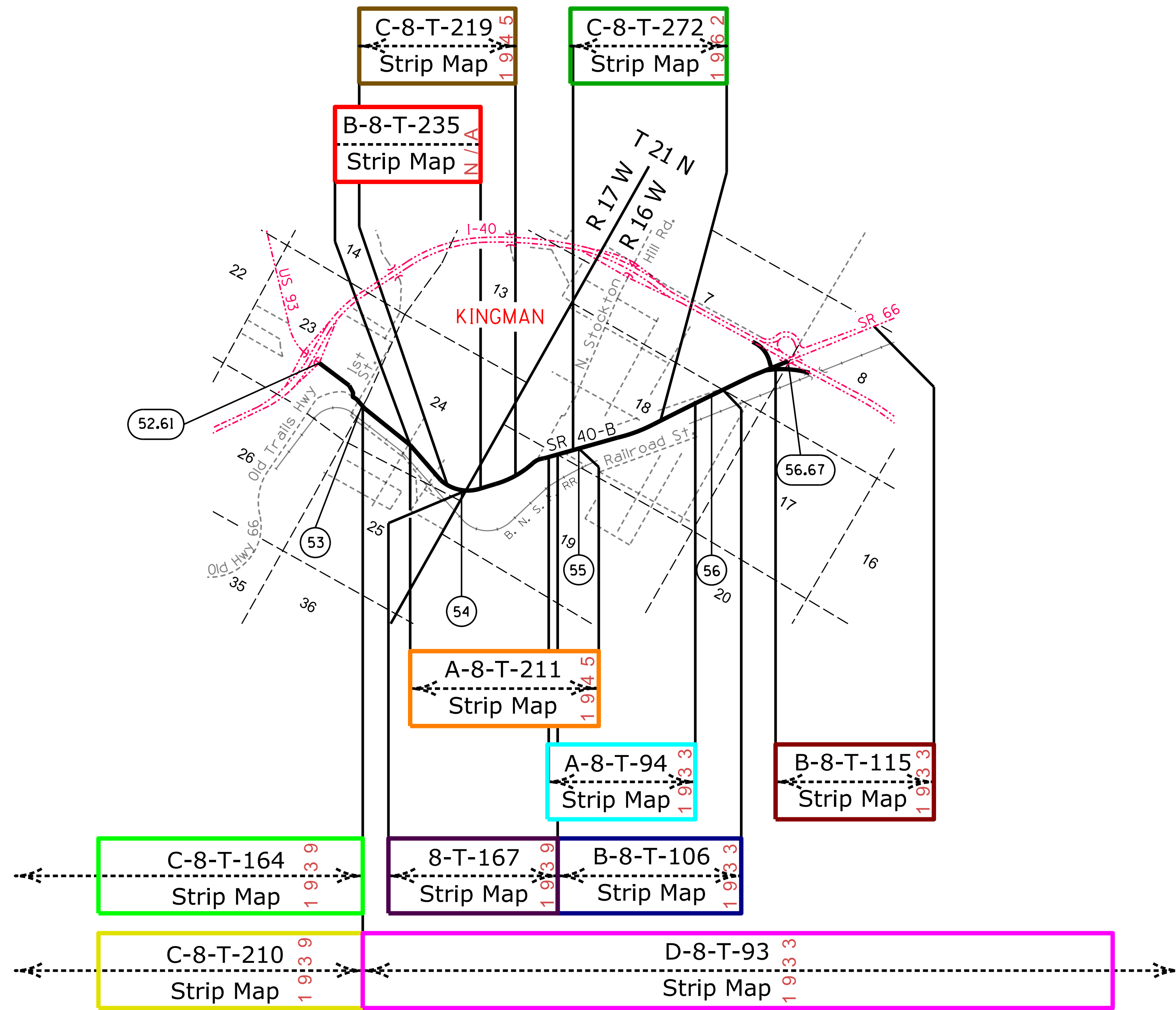
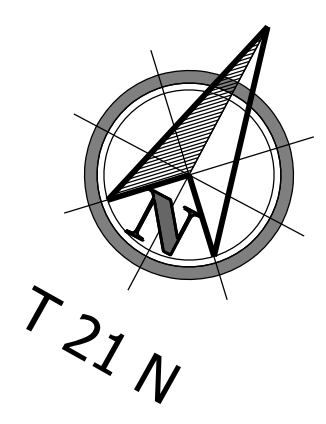
PART 1



PART 2



MOHAVE COUNTY

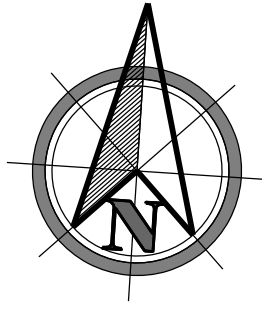


[Contact Us](#)

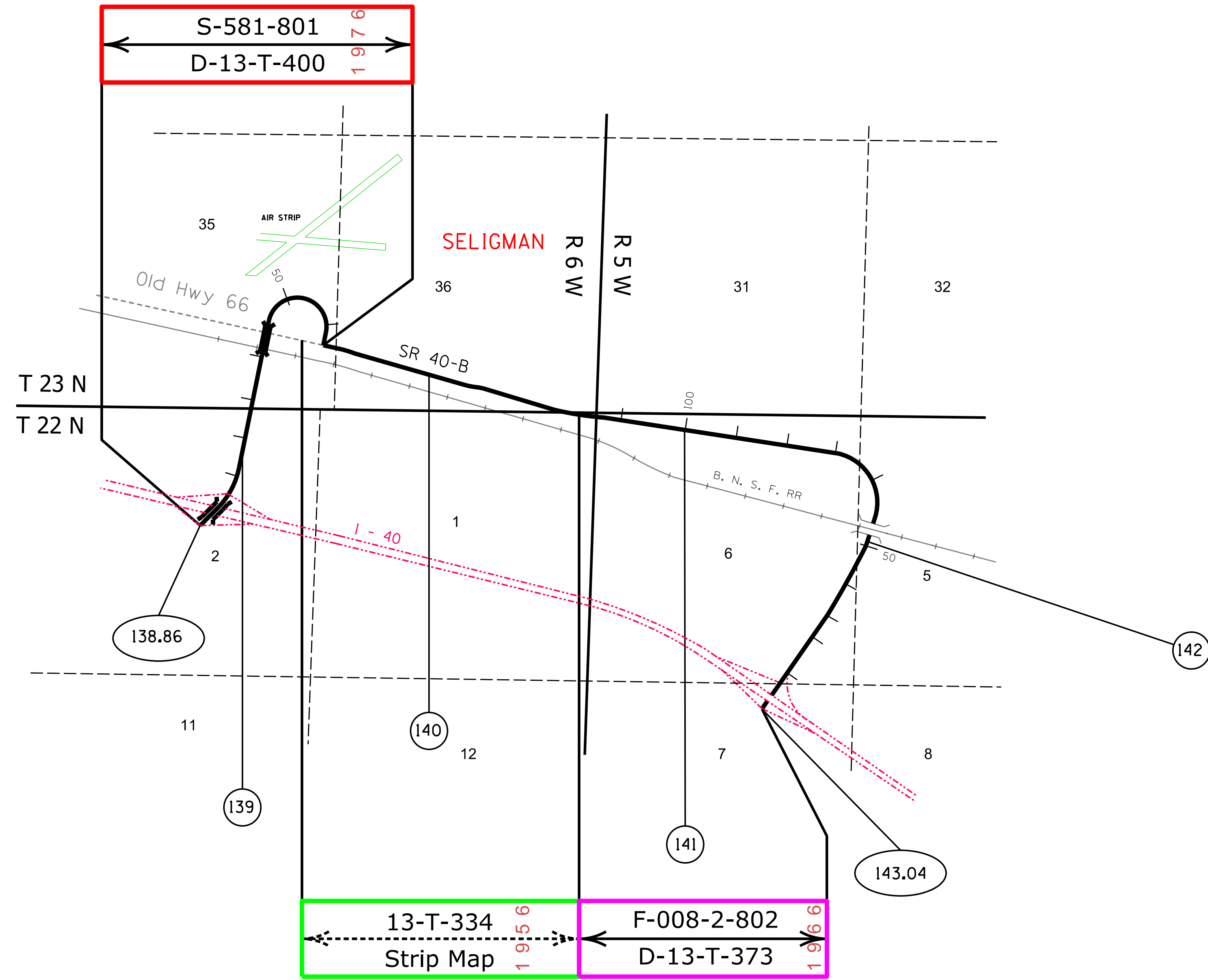
Click in colored box
to view Plans/Maps
(xx) Mile Post Number



Right Of Way Index Map	ROUTE SR-40B	MILEPOST 52.61 - 56.67
HIGHWAY NAME Business Route		



YAVAPAI COUNTY



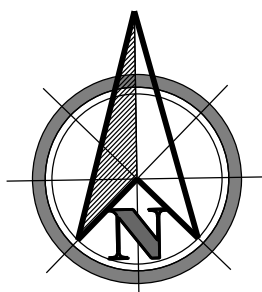
[Contact Us](#)

Click in colored box
to view Plans/Maps
(xx) Mile Post Number

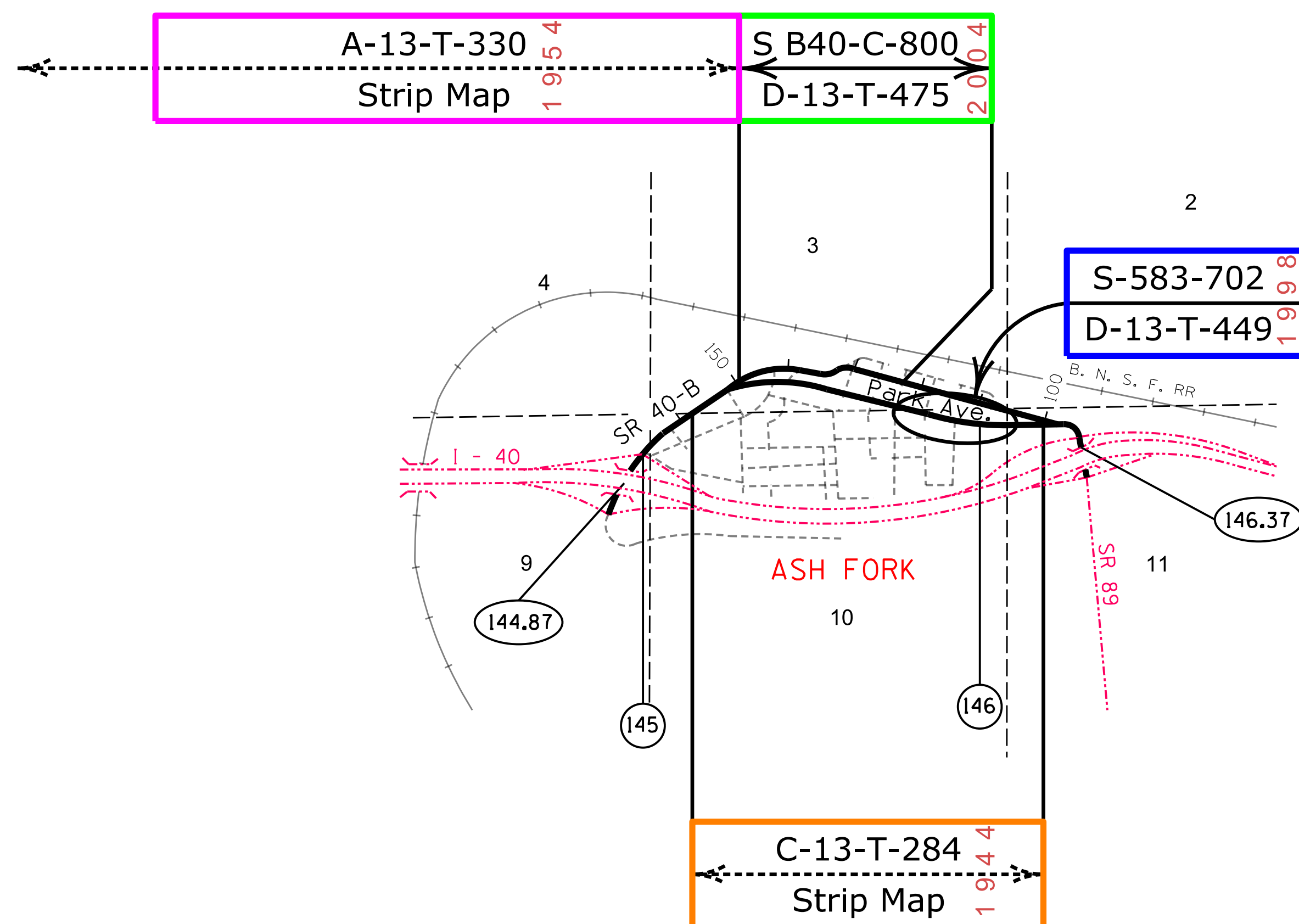


Right Of Way Index Map	ROUTE SR-40B	MILEPOST 138.86 - 143.04
HIGHWAY NAME		Business Route

YAVAPAI COUNTY



T 21 N R 02 W

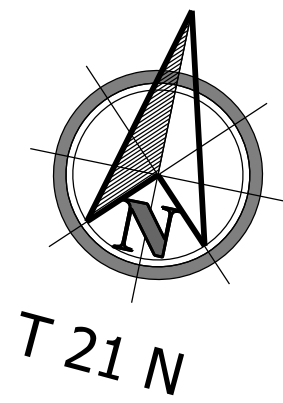


Contact Us

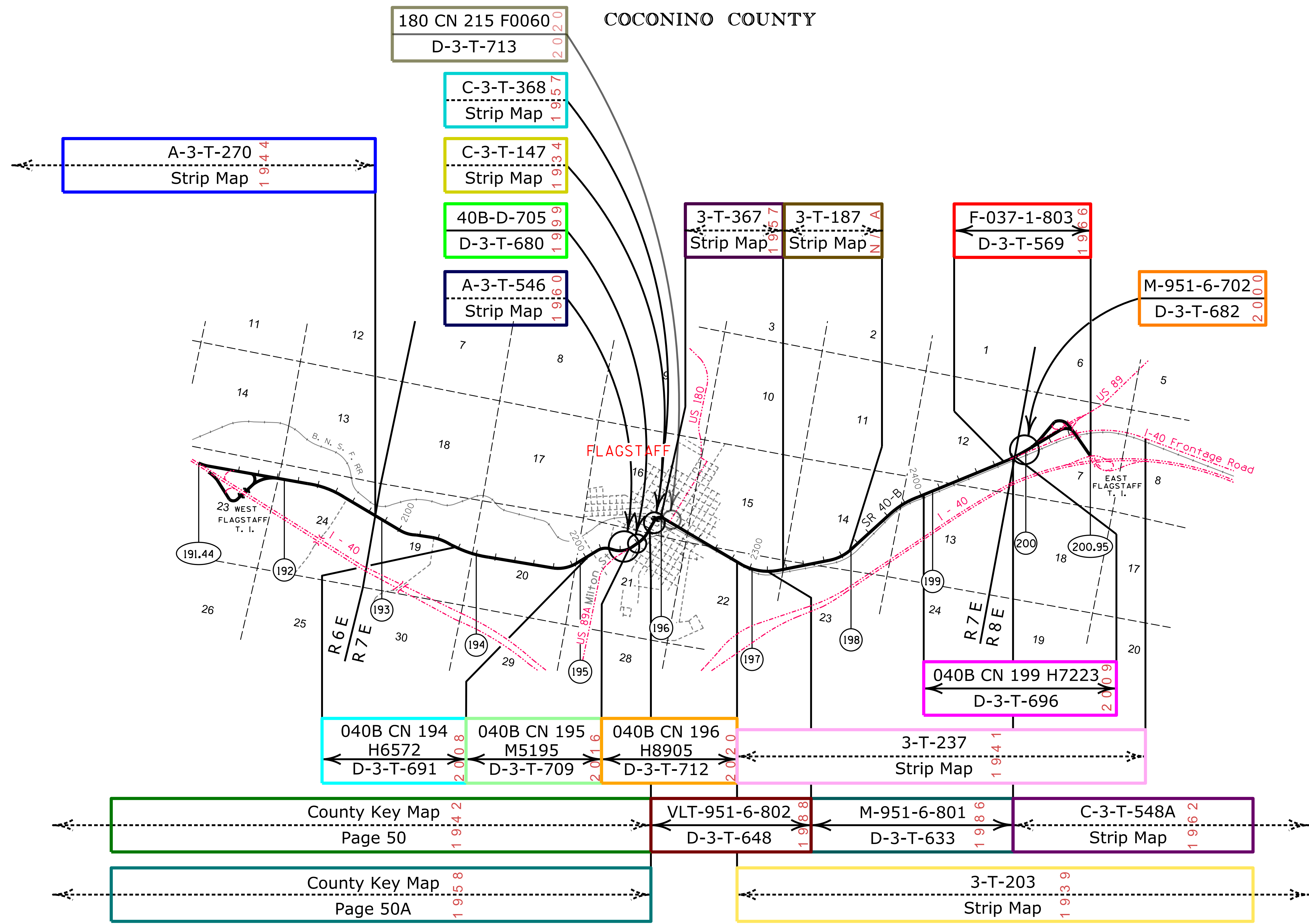
Click in colored box
to view Plans/Maps
(xx) Mile Post Number



Right Of Way Index Map	ROUTE SR-40B	MILEPOST 144.87 - 146.37
HIGHWAY NAME		Business Route



COCONINO COUNTY



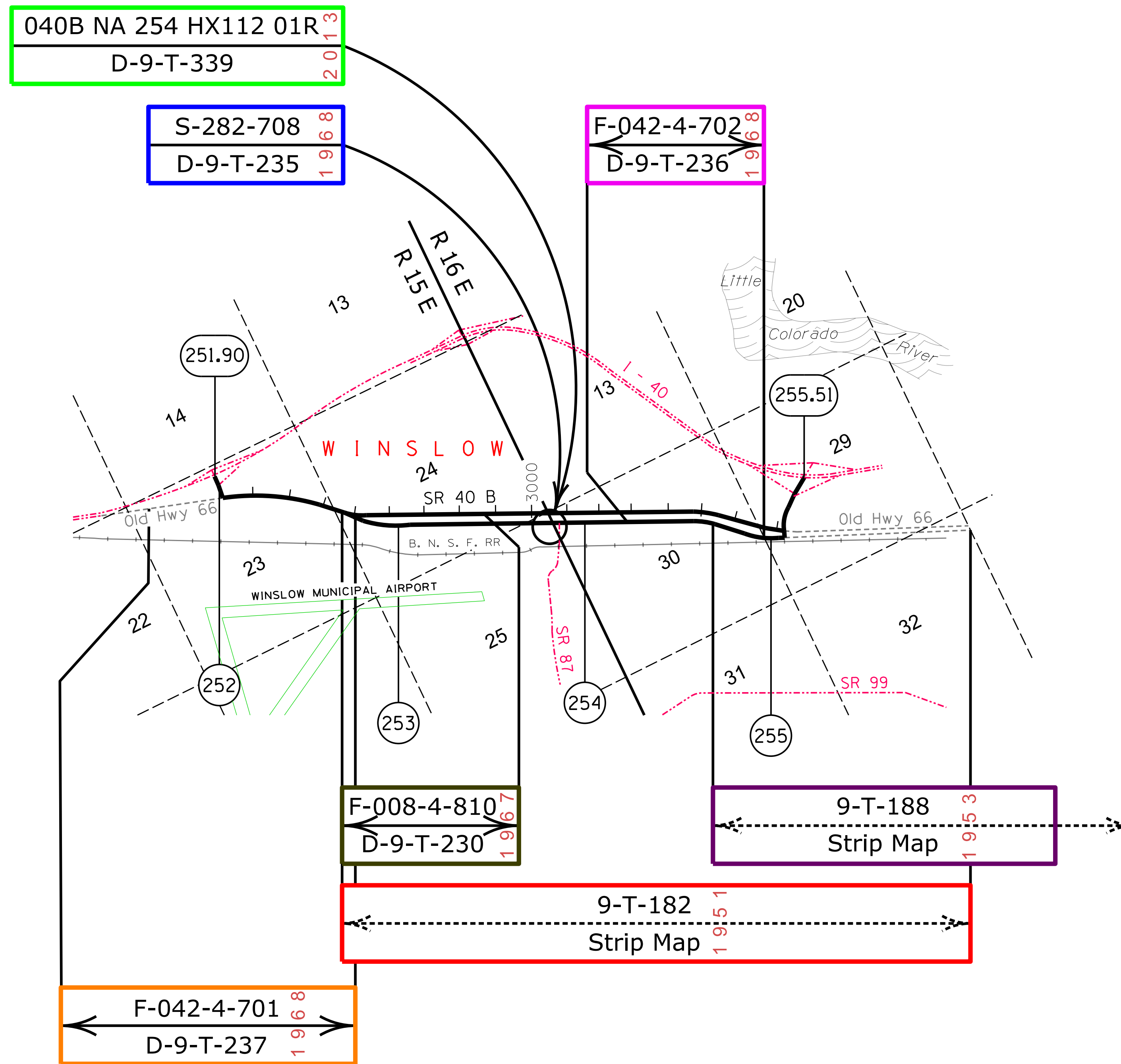
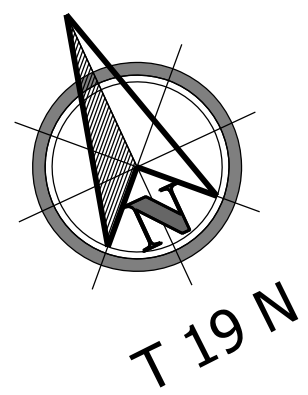
[Contact Us](#)

Click in colored box
to view Plans/Maps
ⓧ Mile Post Number



Right Of Way Index Map	ROUTE SR-40B	MILEPOST 191.44 - 200.95
HIGHWAY NAME		Business Route

NAVAJO COUNTY



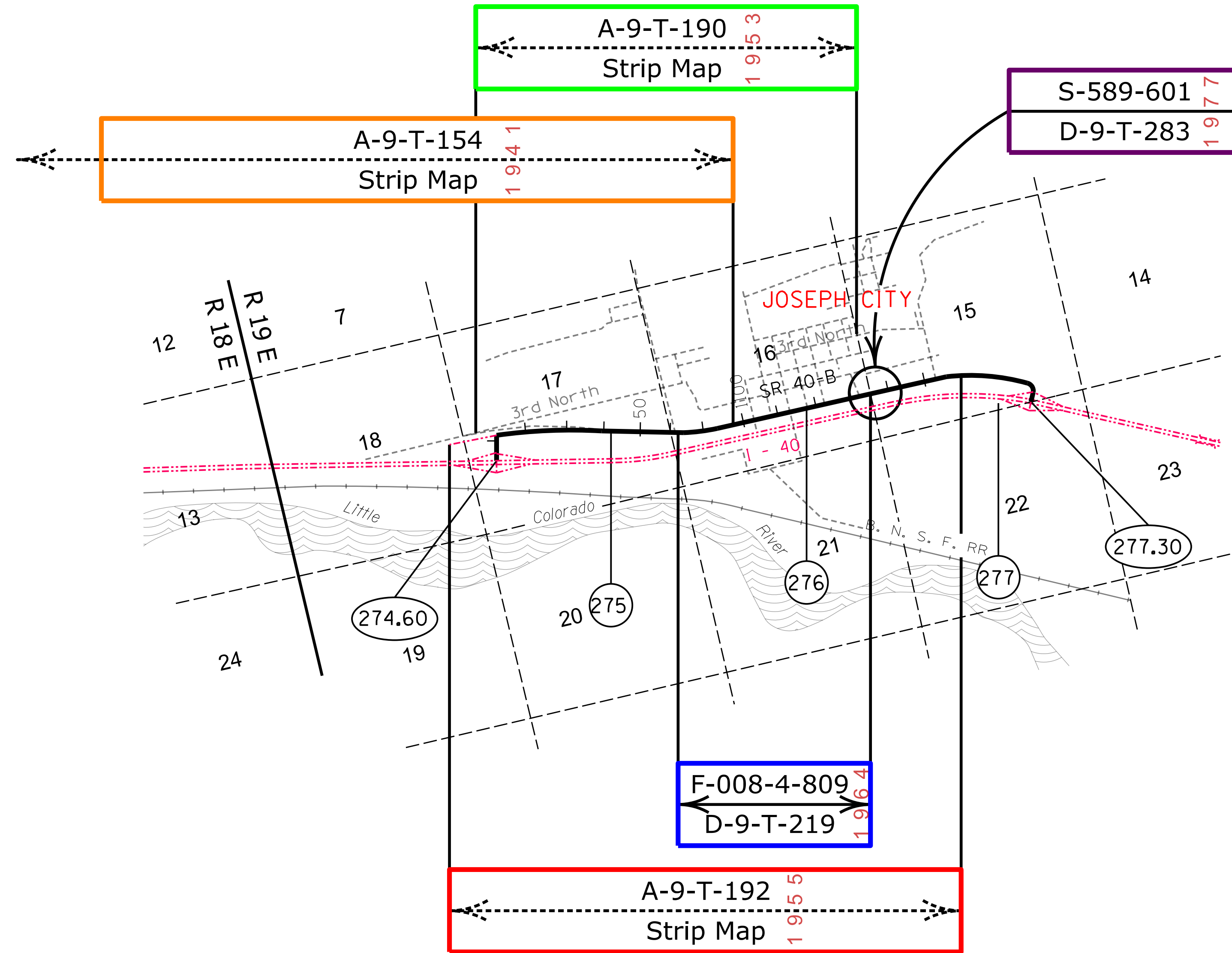

[Contact Us](#)

Click in colored box
to view Plans/Maps
(xx) Mile Post Number



Right Of Way Index Map	ROUTE SR-40B	MILEPOST 251.90 - 255.51
HIGHWAY NAME Business Route		

NAVAJO COUNTY



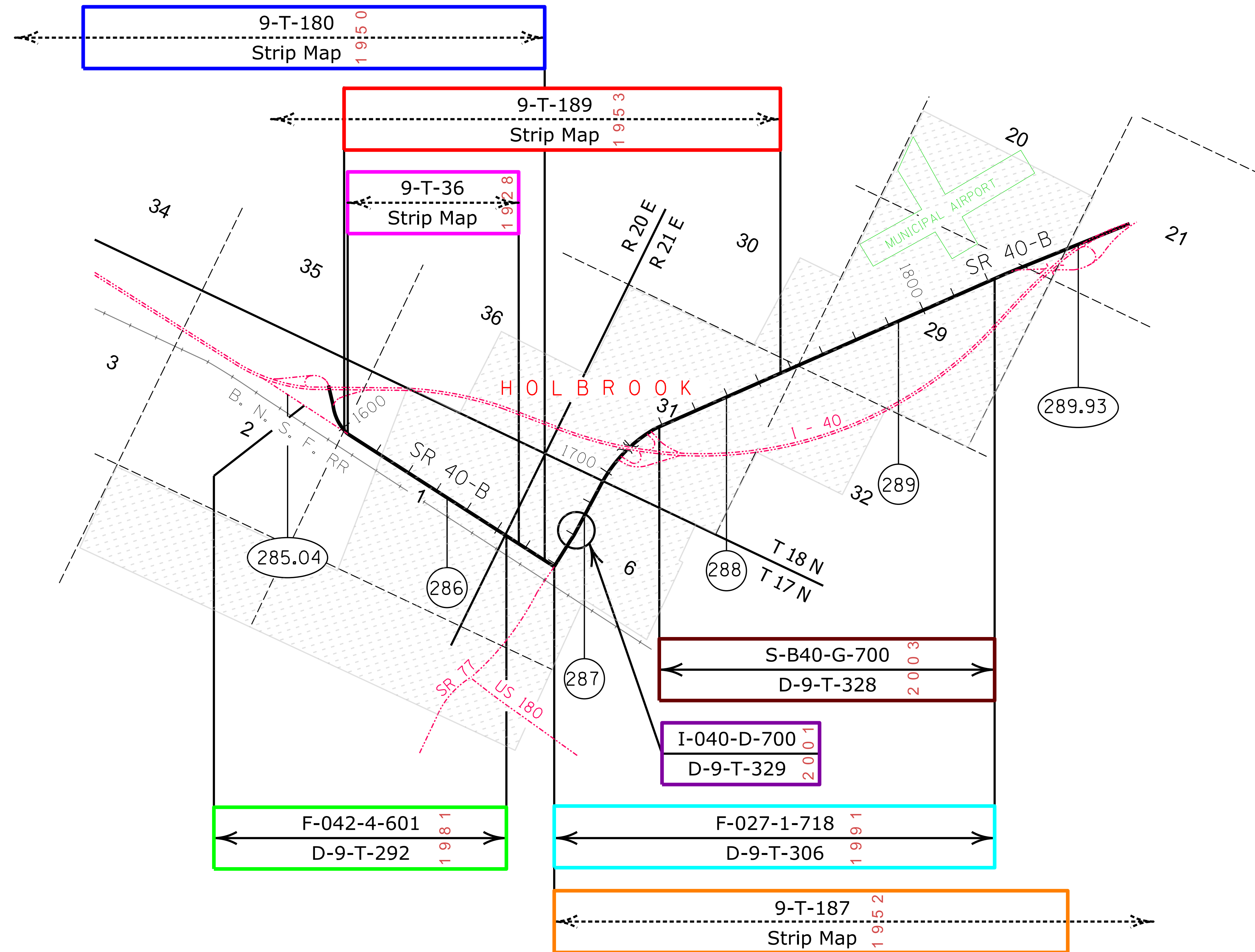
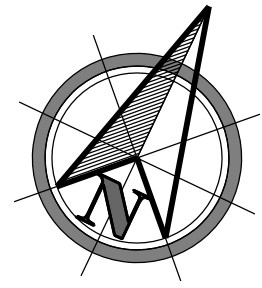
Contact Us

Click in colored box
to view Plans/Maps
Ⓧ Mile Post Number



Right Of Way Index Map	ROUTE SR-40B	MILEPOST 274.60 - 277.30
HIGHWAY NAME Business Route		

NAVAJO COUNTY



[Contact Us](#)

*Click in colored box
to view Plans/Maps*
Ⓧ Mile Post Number



Right Of Way Index Map	ROUTE SR-40B	MILEPOST 285.04 - 289.93
HIGHWAY NAME		Business Route