OWNERSHIP RECORD										ACQUISITION RECORD				
PARCEL NUMBER	OWNER	DESCRIPTION	TOTAL AREA	AREA REQUIRED: GROSS INCLUDING EXISTING R/W	AREA REQUIRED: NET EXCLUDING EXISTING R/W	EASEMENT AREA	REMAINDER: LEFT	REMAINDER: RIGHT	SHEET NO.	CHIEF R/W AGENT APPROVAL	INSTRUMENT: TYPE	INSTRUMENT: DATE	RECORDED: DATE	RECORDED: DOCUMENT
3-0537	AZ. BOARD OF REGENTS FOR NORTHERN AZ. UNIVERSITY	PT BLKS 139,140, 141, 159, 160, 161, 162, 178, 179, 180, 181, 198, 199, 200, 201, 218, 219, 220 AND 221, STREETS AND ALLEYS NORMAL SCHOOL ADD. FLAGSTAFF BK.1,PG.28 NE4 NW4 SEC. 21 T21N R7E			4985Φ	23805Φ TCE			1 & 2					

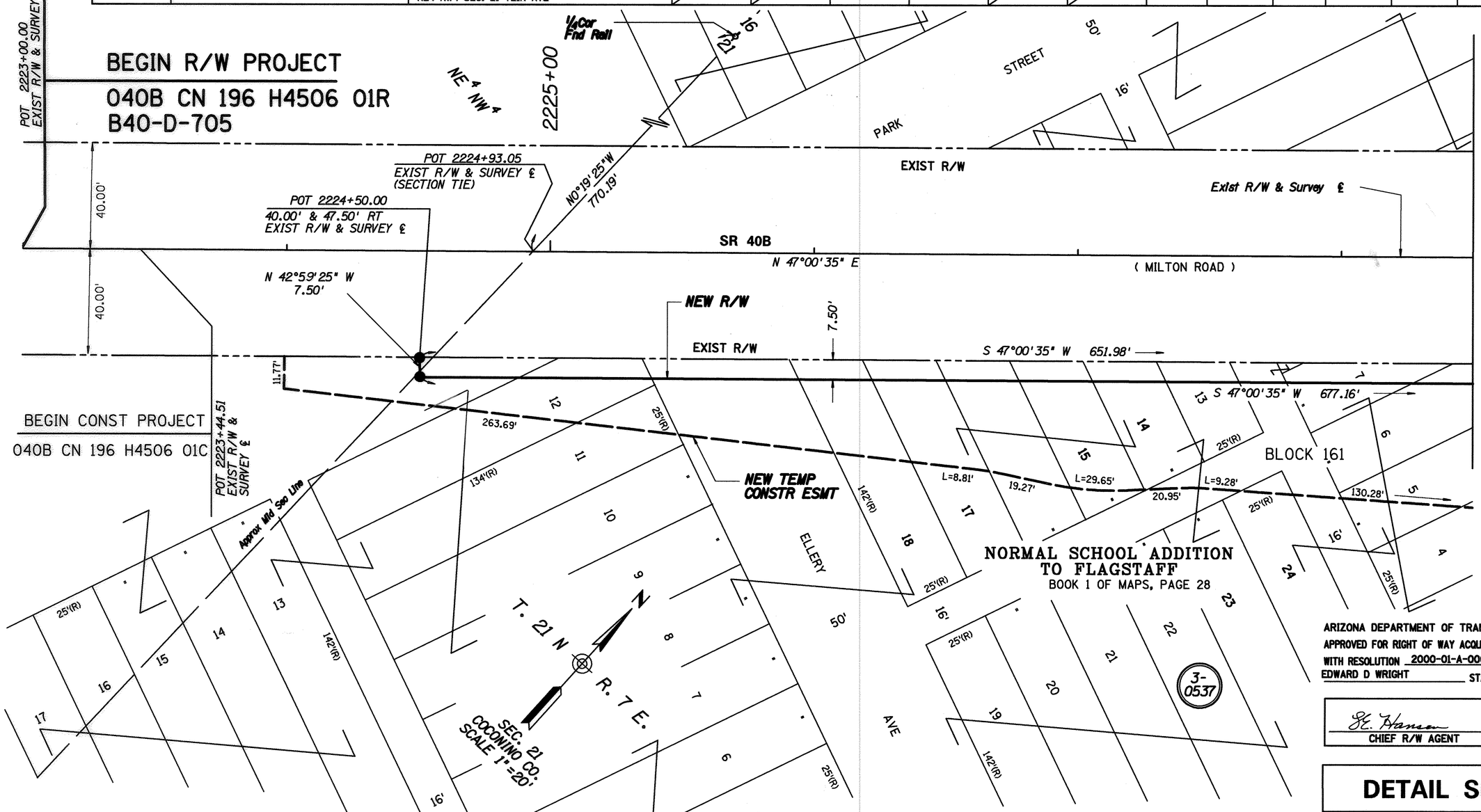

ARIZONA DEPARTMENT OF TRANSPORTATION BOARD
APPROVED FOR RIGHT OF WAY ACQUISITION IN ACCORDANCE
WITH RESOLUTION 2000-01-A-006 DATED 1/21/00
EDWARD D WRIGHT STATE ENGINEER

K. Hansen 8-8-00
CHIEF R/W AGENT DATE

DETAIL SHEET

PUBLIC HEARING REQUIREMENTS CERTIFIED
ENVIRONMENTAL CLEARANCE
C & S REVIEW
BID SET REVIEW

REVISIONS			
C.O. NO.	DATE	BY	DESCRIPTION

DRAWING NO.	D-3-T-680
HARD COPY	SEE SHT 3
DRAWN/DATE	12-17-99
CHECKED	DR

ASM ABSOLUTE SURVEYING AND MAPPING, INC.
18402 N. 19th. Ave. #219
Phoenix AZ. 85023 / 623-581-1295

ARIZONA DEPARTMENT OF TRANSPORTATION
INTERMODAL TRANSPORTATION DIVISION
RIGHT OF WAY PLANS SECTION

HIGHWAY: FLAGSTAFF - HOLBROOK
PROJECT NO.: 040B-D-705
TRACS NO.: 040B CN 196 H4506 01R
ROUTE: 40B
SECTION: BUTLER AVE - FLAGSTAFF

REGISTERED LAND SURVEYOR
CERTIFICATE NO. 28728
CLYDE J. KING
Date Signed 8-7-00
ARIZONA, U.S.A.

SHEET 1 OF 3

Click here for SR 40B Index

Click here for SR 40B Index

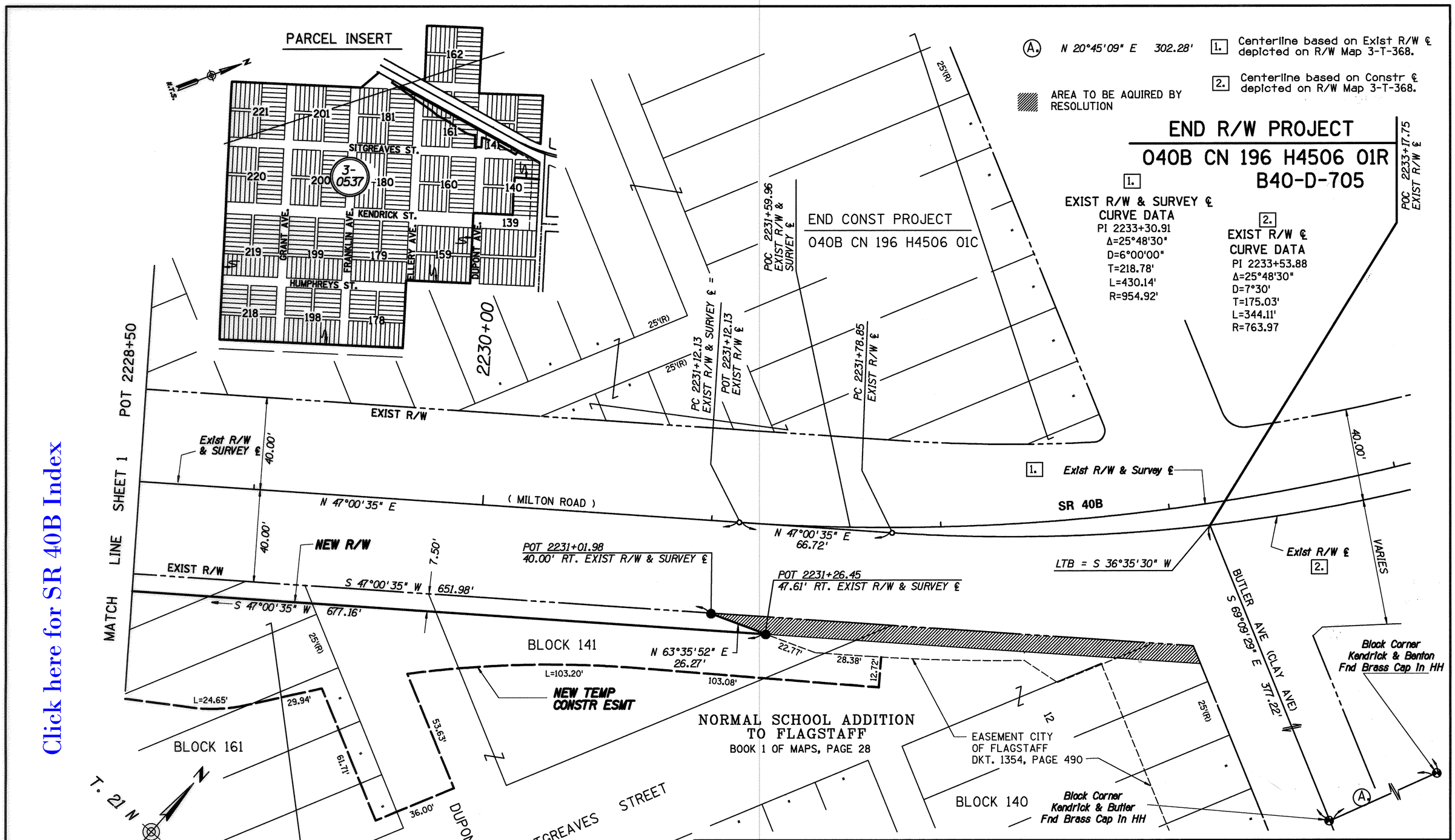

REVISIONS			
C.O. NO.	DATE	BY	DESCRIPTION

DRAWING NO.	D-3-T-680
HARD COPY	SEE SHT 3
DRAWN/DATE	12/07/99
CHECKED	DR
ASM ABSOLUTE SURVEYING AND MAPPING, INC. 21630 N. 19th. Ave. Ste. B-17 Phoenix AZ. 85027	
ROUTE	SR 40B
SECTION	BUTLER AVE - FLAGSTAFF

ARIZONA DEPARTMENT OF TRANSPORTATION
INTERMODAL TRANSPORTATION DIVISION
RIGHT OF WAY PLANS SECTION

HIGHWAY: FLAGSTAFF - HOLBROOK
PROJECT NO.: B40-D-705
TRACS NO.: 040B CN 196 H4506 01R

REGISTERED LAND SURVEYOR — CERTIFICATE NO. 28728 — CLYDE J. KING — Date Signed 12-7-99 — ARIZONA, U.S.A.

SHEET 2 OF 3

RESULTS OF SURVEY

A PORTION OF NORMAL SCHOOL ADDITION TO FLAGSTAFF
AS RECORDED IN BOOK 1 OF MAPS, PAGE 28,
COCONINO COUNTY ARIZONA

NOTES:
1. GRID COORDINATES DETERMINED FROM STATIC G.P.S. USING TRI STATION FLAGSTAFF ARIZ ST COL OBS DOME AS CONTROL.
2. GROUND COORDINATES DETERMINED BY HOLDING PNT. NO. 4 AND SCALING TO FIT GROUND MEASURMENTS IN THE FIELD.
3. SURVEY ℄ DETERMINED FROM INFORMATION DEPICTED ON AS-BUILT PROJ. F-042-3-502.
4. EXISTING R/W BASED ON PROJECTS F-008-4(6), 3-T-368 & F-042-502.
5. SUBDIVISION LOT LINES WERE CALCULATED FROM THE FOUND MONUMENTS ON KENDRICK ST.

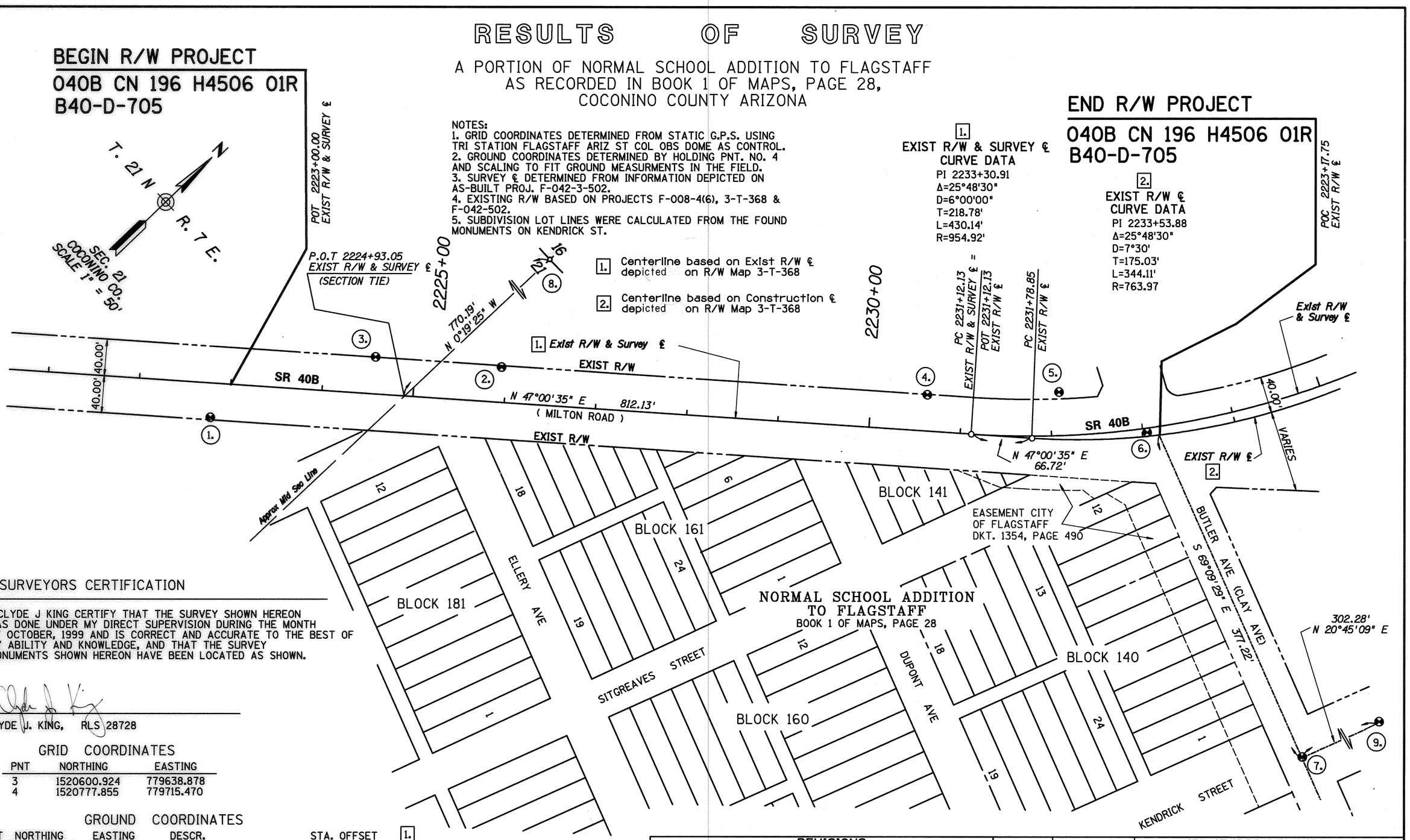

SURVEYORS CERTIFICATION

I CLYDE J KING CERTIFY THAT THE SURVEY SHOWN HEREON WAS DONE UNDER MY DIRECT SUPERVISION DURING THE MONTH OF OCTOBER, 1999 AND IS CORRECT AND ACCURATE TO THE BEST OF MY ABILITY AND KNOWLEDGE, AND THAT THE SURVEY MONUMENTS SHOWN HEREON HAVE BEEN LOCATED AS SHOWN.

CLYDE J. KING, RLS 28728

GRID COORDINATES

PNT	NORTHING	EASTING
3	1520600.924	779638.878
4	1520777.855	779715.470

GROUND COORDINATES

PNT	NORTHING	EASTING	DESCR.	STA. OFFSET 1.
1	1520600.574	779638.726	PK NAIL	POT 2222+66.70 37.35' RT
2	1520869.148	779816.153	5/8" REBAR	POT 2225+79.61 38.12' LT
3	1520777.855	779715.470	ALUM CAP MKD AZ. ENG.	POT 2224+43.72 40.00' LT
4	1521188.624	780156.113	1/2" REBAR	POT 2230+46.12 40.00' LT
5	1521315.167	780287.462	PK NAIL	POC 2232+33.31 35.61' LT
6	1521344.383	780362.391	ADOT ALUM CAP	POC 2233+03.31 5.92' RT
7	1521219.062	780725.473	BRASS CAP IN HH	POC 2235+64.05 378.68' RT
8	1521552.417	779774.483	FOUND RAIL	POT 2233+81.50 378.68' LT
9	1521501.731	780832.581	BRASS CAP IN HH	POT 2336+24.84 347.46' RT

REVISIONS			
C.O. NO.	DATE	BY	DESCRIPTION

DRAWING NO.	D-3-T-680
HARD COPY	THIS SHT
DRAWN/DATE	11/22/99
CHECKED	DR
ASM	ABSOLUTE SURVEYING AND MAPPING, INC. 21630 N. 19th. Ave. Ste. B-17 Phoenix AZ. 85027
ROUTE	40B
SECTION	BUTLER AVE - FLAGSTAFF

ARIZONA DEPARTMENT OF TRANSPORTATION
INTERMODAL TRANSPORTATION DIVISION
RIGHT OF WAY PLANS SECTION

HIGHWAY: FLAGSTAFF - HOLBROOK HWY.
PROJECT NO.: B40-D-705
TRACS NO.: 040B CN 196 H4506 01R

REGISTERED LAND SURVEYOR
CERTIFICATE NO. 28728
CLYDE J. KING
Date Signed 9-11-
ARIZONA, U.S.A.

SHEET 3 OF 3

ooooSYSTIMEoooooo oooooDGNoSPECIFICATIONoooooo

Click here for SR 40B Index