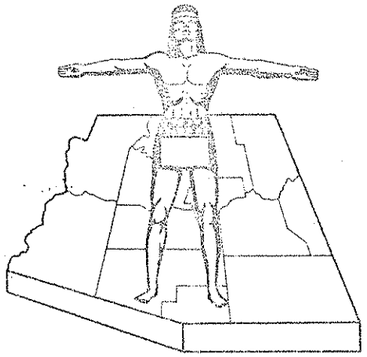

STATE OF ARIZONA
STATE HIGHWAY DEPARTMENT

RIGHT OF WAY PLAN OF THE

SHORT CREEK-FREDONIA STATE HIGHWAY

PROJECT NO. S-213 (2)
MOHAVE
COUNTY

FED. ROAD DIV. NO.	STATE	PROJECT NO.	SHEET NO.
7	ARIZ.	S-213 (2)	

RIGHT OF WAY MAP NO. D-8-T-

ALIGNMENT, RIGHT OF WAY, AND CONTROL OF ACCESS APPROVED IN ACCORDANCE WITH HIGHWAY PL

DATE _____ ASSISTANT STATE EN

APPROVED IN ACCORDANCE WITH RESOLUTION AUGUST 23, 1960, MINUTES OF THE ARIZONA HIGHWAY COMMISSION

AFE NO. 3891

Click here for SR 389 Index

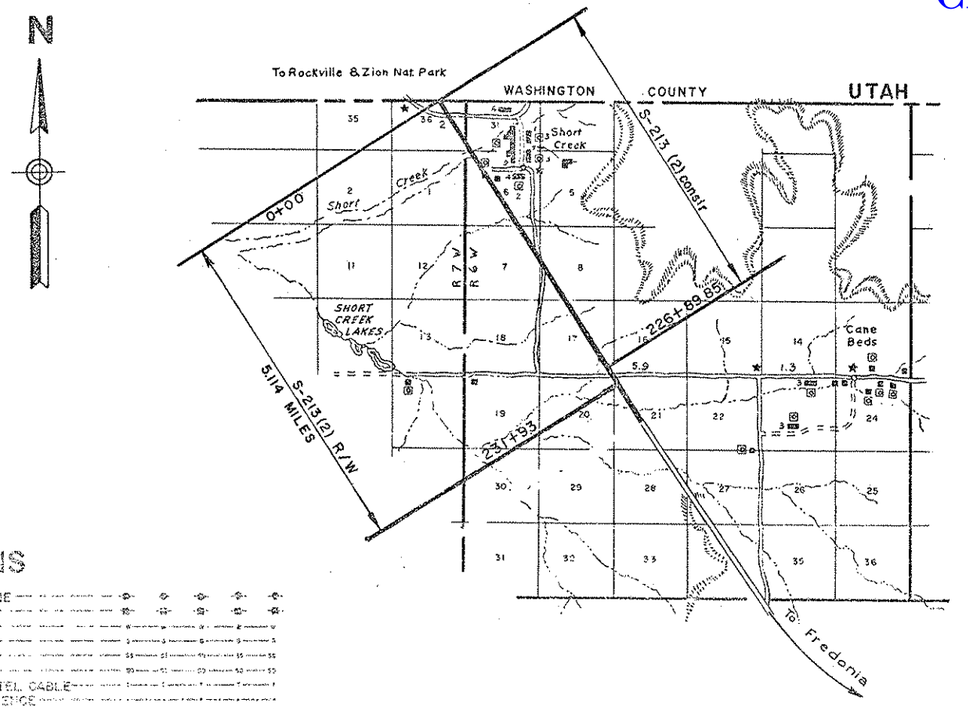

CONVENTIONAL SIGNS

HIGHWAY CENTER LINE
STATE AND NATIONAL LINES
CITY LIMITS
COUNTY LINE
TOWNSHIP AND RANGE LINES
SECTION LINE
HIGHWAY R/W LINE
RAILROAD R/W LINE
PROPERTY LINE
LOT AND PROPERTY LINE (WITHIN EXISTING R/W)
RAILROAD
COMMON R.R. AND HWY. R/W LINE
ACCESS TO BE DENIED
ACCESS OPEN
PARCEL ITEM NO.
FOREST, NAT'L MONUMENTS AND INDIAN BOUNDARIES
LAND GRANT BOUNDARY

TELEPHONE LINE
POWER LINE
WATER LINE
GAS LINE
SEWER LINE
STORM DRAIN
UNDERGROUND TEL. CABLE
BARBED WIRE FENCE
CHAIN LINK FENCE
ANY OTHER WIRE FENCE
WOODEN FENCE
POWER POLE WITH TRANSFORMER
DOWN GUY
LIGHT POLE
FIRE HYDRANT
WATER METER
WATER VALVE
MANHOLE
EXIST ROAD OR TRAVELED WAY

ARIZONA HIGHWAY COMMISSION
APPROVED
STATE HIGHWAY ENGINEER
DEPUTY STATE ENGINEER DATE
DEPARTMENT OF COMMERCE
BUREAU OF PUBLIC ROADS
APPROVED
DISTRICT ENGINEER DATE

MAP REVISIONS

DATE	NAME	DESCRIPTION
10-5-60	G.G.H.	ADDED NEW ITEM C-118

SHORT CREEK-FREDONIA HIGHWAY
SHORT CREEK SECTION
MOHAVE COUNTY

PROJECT NO.	S-
DRAWING NO.	D
SHEET NO.	
DRAWN BY	L.
DATE	8
SCALE	

OWNERSHIP RECORD SHEET

ITEM	OWNER	DESCRIPTION	ACREAGE TAKEN	ACREAGE REMAINING	DATE PROPERTY ACQUIRED	SHEET NUMBER	COMM APPROVAL	TYPE & DATE OF INSTRUMENT	RECORDED DATE	RECORDED BOOK	RECORDED PAGE
C-9	STATE LAND RW 2577	LOTS 1 & 2, & S. 1/2 SEC. 36 T. 42 N. R. 7 W. S.W. 1/4 SEC. 16 T. 41 N. R. 6 W.	16.956 AC. .06 AC.		10-18-60	3 & 6	* * * * *	R/W	NOT REC		
C-9-L1	LEE J. ESPLIN GRAZING LSE. 402	LOTS 1 & 2 & S. 1/2 SEC. 36 T. 42 N. R. 7 W.	16.896 AC.		"	3	"		"		
C-9-L2	D. WALDON BALLARD, AFTON BALLARD GRAZING LSE. 62	SW 1/4 SEC. 16 T. 41 N. R. 6 W.	.060 AC.		10-18-60	6	"	"	"		
C-10	UNITED EFFORT PLAN (A TRUST FUND)	LOTS 4 & 5, SW 1/4 SE 1/4, NW 1/4 SE 1/4 SEC. 8, SE 1/4 NE 1/4, PT OF S. 1/2 NE 1/4 NE 1/4, PT. OF S 1/2 SE 1/4 SEC. 7, T. 41 N. R. 6 W. LOT 6 SEC. 31 T 42 N R. 6 W.	39.48 AC.		" 10-25-60	6 3,4 & 5	" 11-15-60	" EASE	" 1-9-61	" DK 39	" 226-9
C-11	JAMES WARREN BLACK	E1/2 SW1/4, & LOTS 6 & 7, SEC. 6 T. 41 N. R. 6 W.	5.38 AC.		10-6-60	4	11-15-60	EASE	1-25-61	DK 39	260-2
C-12	REX CLIFFORD BLACK ETUX	SW1/4 SEC. 8, T. 41 N. R. 6 W.	14.43 AC.		10-7-60	5	11-15-60	EASE	1-10-61	DK 39	248-0
C-13	ERNEST & LODICA PERKINS LANGSTON " " ETUX AS JOINT TENANTS	ALL SEC. 17, T. 41 N. R. 6 W. NE¼ 25020	29.17 AC.		10-7-60	5 & 6	11-15-60	EASE	1-10-61	DK 39	249-7
C-11B	SARAH LAVINA BLACK	NW¼, W½ NE¼, Sec. 8, T. 41 N. R. 6 W.	0.69 AC.		10-6-60	3	11-15-60	EASE	3-24-61	DK 41	357-9
C-12 A	BLACK, R.C. ETUX	SE4 SW4 SEC 8, T41N, R6W	.12 AC		10-6-60		* * * * *	EASE	1-10-61	DK 39	251-2
C-11 A	BLACK, J.W. ETUX	NE4 SW4 SEC 6, T41N, R6W	.09 AC		10-6-60		* * * * *	EASE	1-25-61	DK 39	456-7
C-11 B	BLACK, J.W. ETUX	W2 SW4 SEC 6, T41N, R6W	.62 AC		10-6-60		* * * * *	EASE	1-25-61	DK 39	458-9
C-10 A	UNITED EFFORT PLAN (TRUST)	NW4 SE4 SEC 6; T41N R6W	.09 AC		10-25-60		* * * * *	EASE	1-9-61	DK 39	230-1
C-10 B	UNITED EFFORT PLAN (TRUST)	NW4 SE4 SEC 6, T41N R6W	.14 AC		10-25-60		* * * * *	EASE	1-9-61	DK 39	232-3
C-10 C	UNITED EFFORT PLAN (TRUST)	NW4 SE4 SEC 6, T41N R6W	.20 AC		10-25-60		* * * * *	EASE	1-9-61	DK 39	224-5
C-10 D	UNITED EFFORT PLAN (TRUST)	SW4 SE4 SEC 6, T41N, R6W	.12 AC		10-25-60		* * * * *	EASE	1-9-61	DK 39	222-3

Click here for SR 389 Index

Click here for SR 389 Index

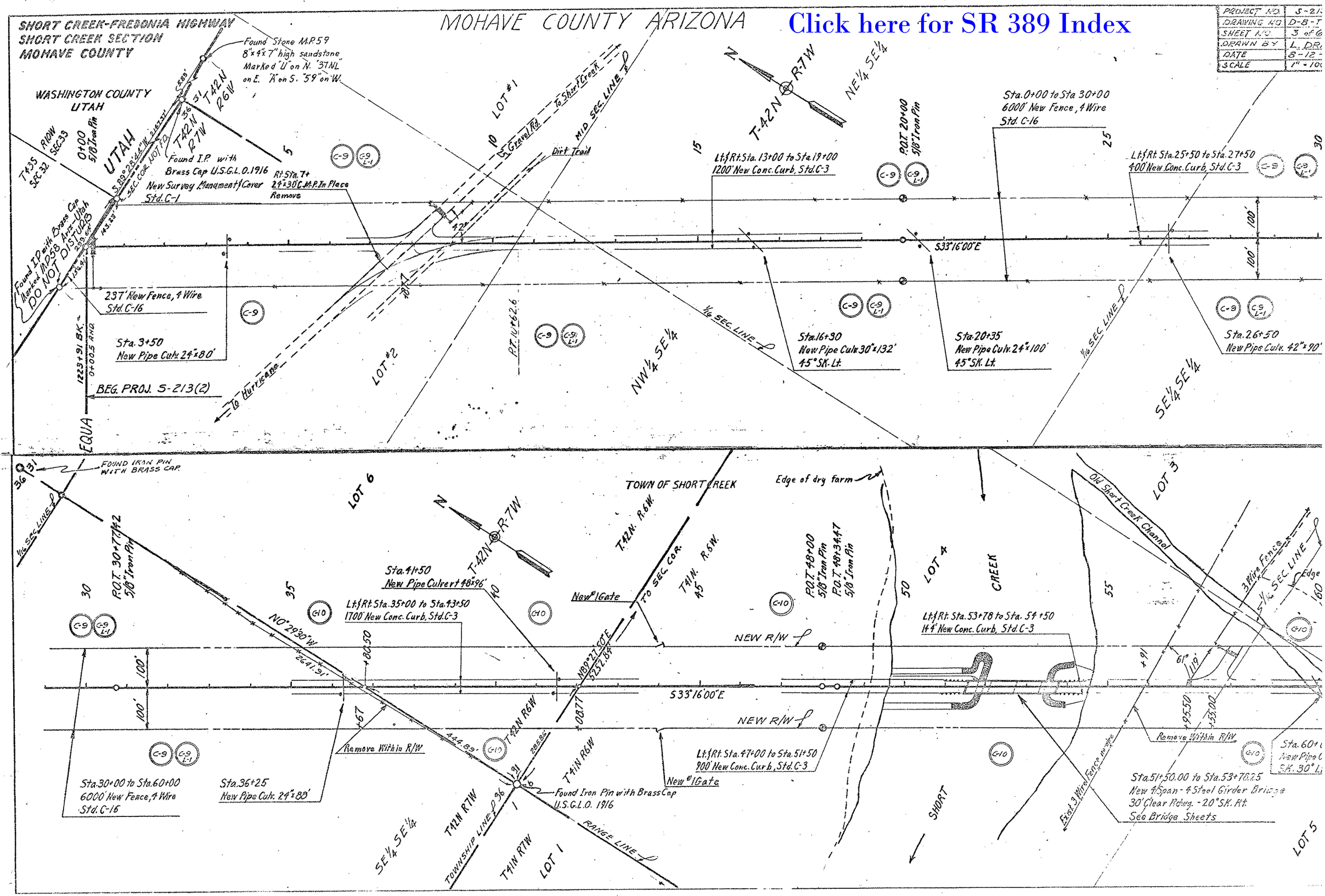

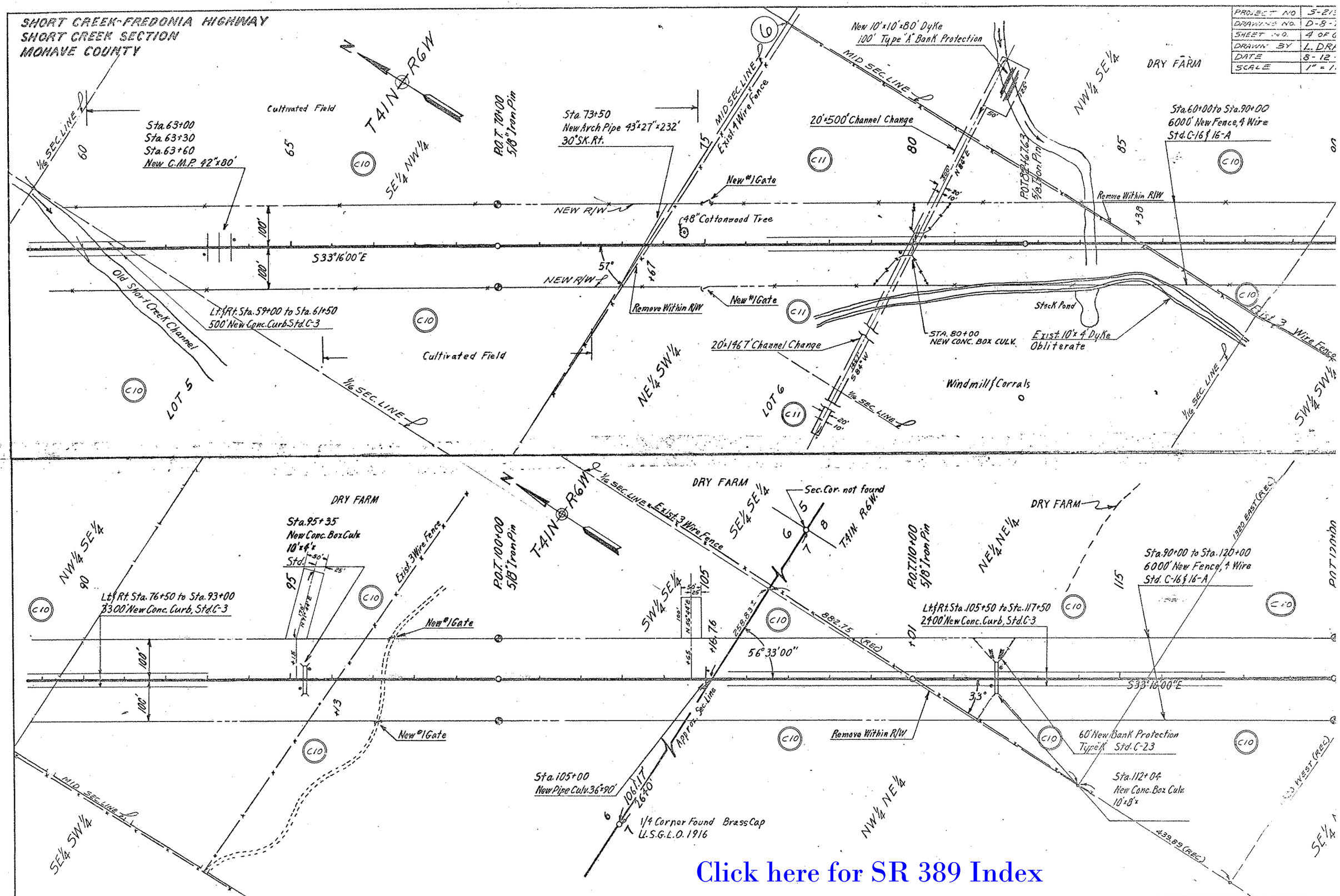

Click here for SR 389 Index

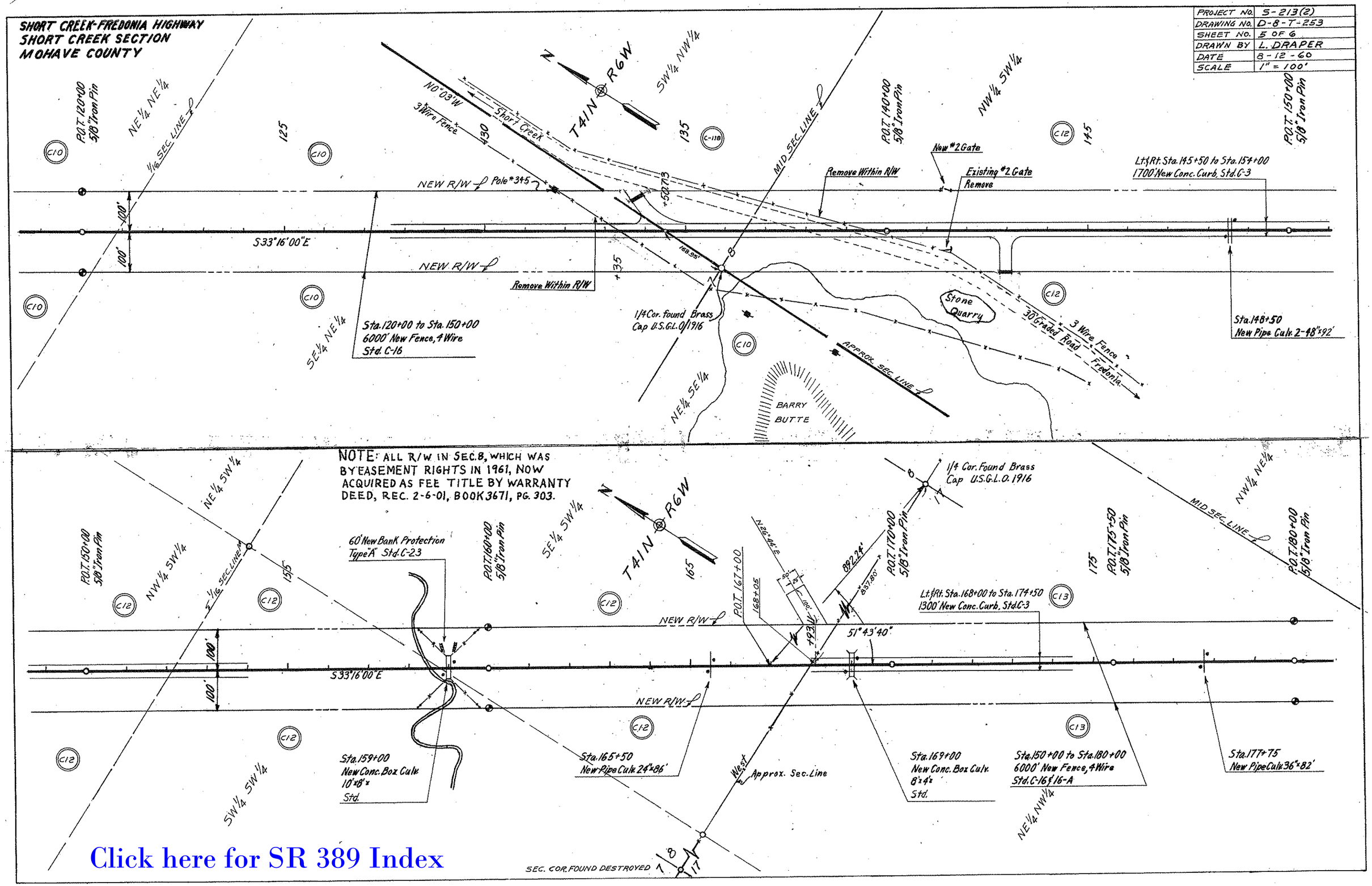

Click here for SR 389 Index
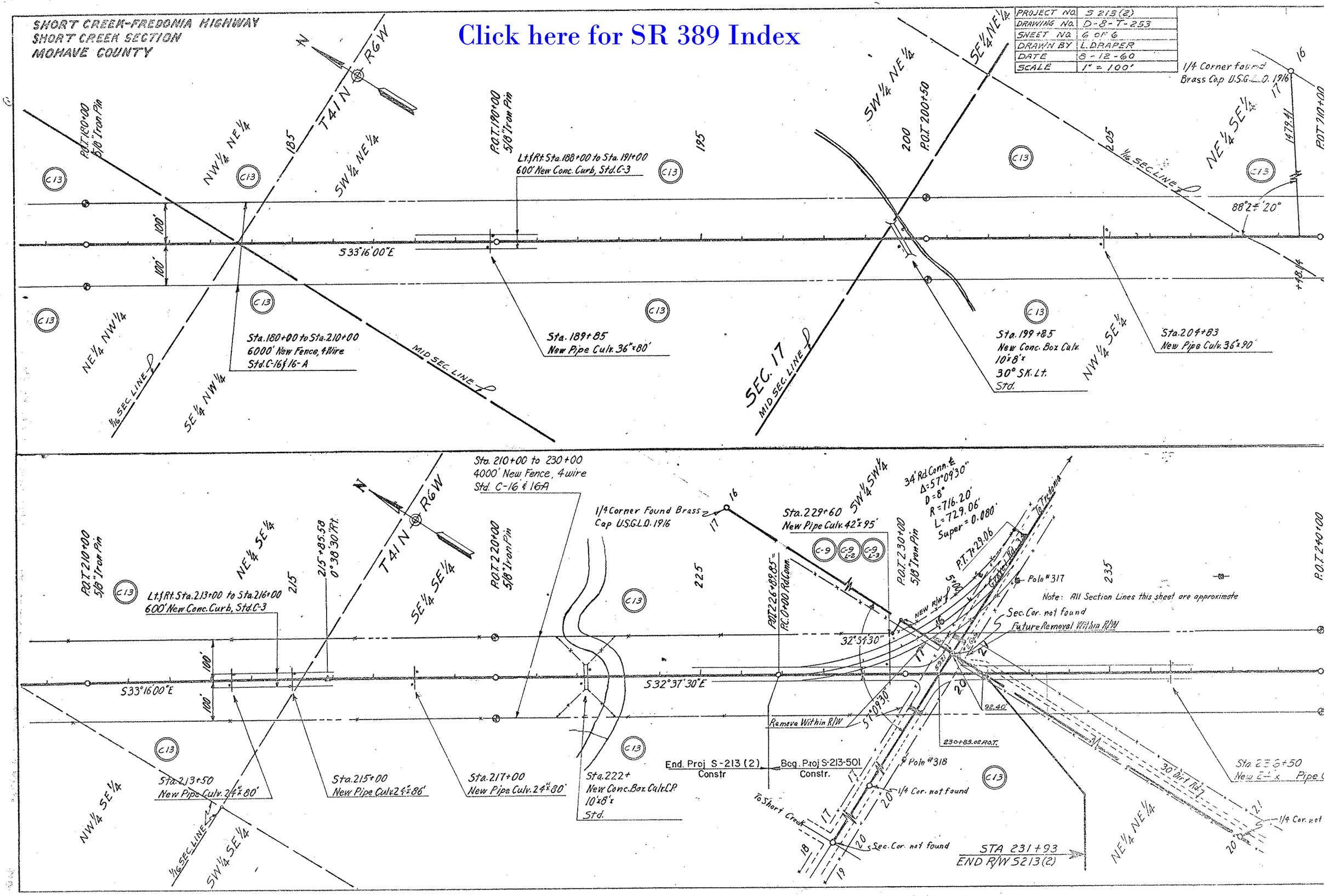
Click here for SR 389 Index