Formerly S-554-606

FHWA REGION	STATE	PROJECT NUMBER	SHEET NUMBER	TOTAL SHEETS	FINALIZED PLANS
9	ARIZ.	F-069-1-606	1	14	

DRAWING NUMBER	D-9-T-280

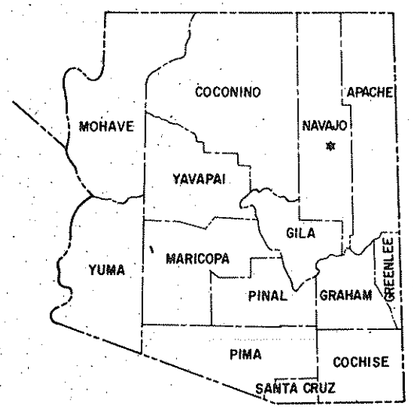

STATE OF ARIZONA
DEPARTMENT OF TRANSPORTATION

HIGHWAYS DIVISION
RIGHT OF WAY PLAN OF THE
HEBER-HOLBROOK HWY.
SINKS RD.-M.P. 30
SR. 377
PROJECT NO. F-069-1-606

NAVAJO COUNTY DISTRICT NO. 4

LENGTH OF PROJ. = 5.133 MI.

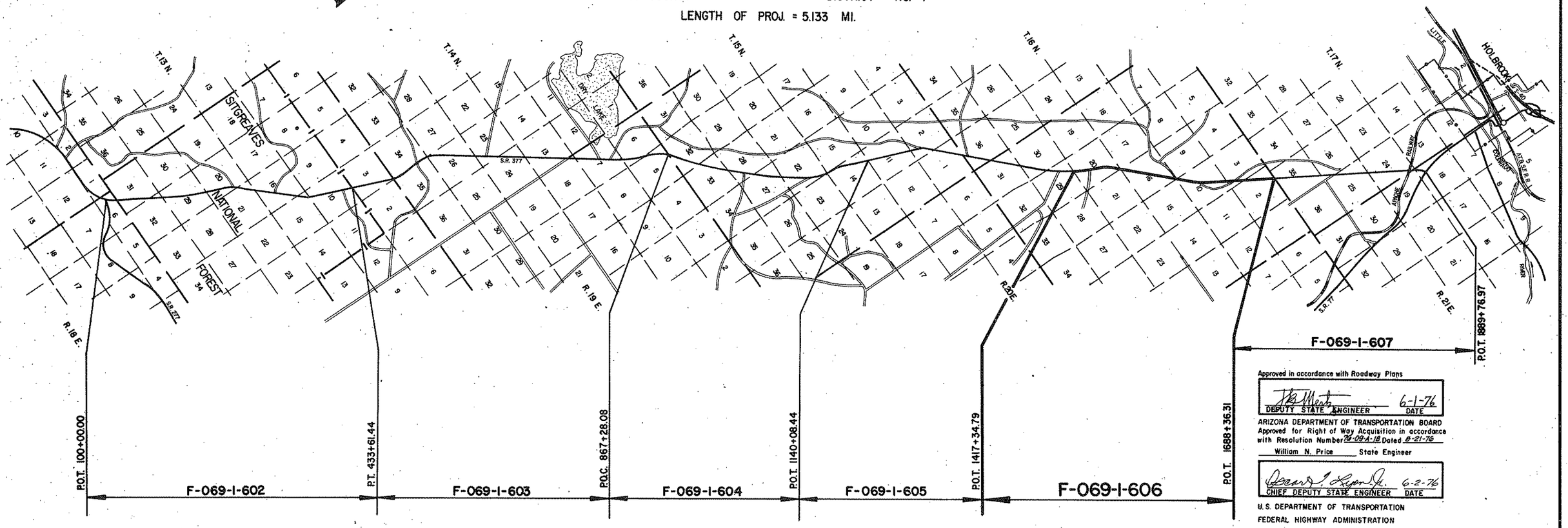

Approved in accordance with Roadway Plans

DEPUTY STATE ENGINEER — DATE 6-1-76

ARIZONA DEPARTMENT OF TRANSPORTATION BOARD
Approved for Right of Way Acquisition in accordance with Resolution Number 76-09-A-18 Dated 6-21-76

William N. Price State Engineer

CHIEF DEPUTY STATE ENGINEER — DATE 6-2-76

U.S. DEPARTMENT OF TRANSPORTATION
FEDERAL HIGHWAY ADMINISTRATION

DIVISION ENGINEER — DATE

REDUCED SIZE DO NOT SCALE

Click here for SR 377 Index

SEPIA 44512

Click here for SR 377 Index

Formerly S-554-606

HEBER - HOLBROOK HWY.
SINKS ROAD - M.P. 30
NAVAJO COUNTY

REVISIONS				PROJECT NO.	F-069-1-606
C.O. No.	DATE	BY	DESCRIPTION	DRAWING NO.	D-9-7-280
4696	11-12-76	WDS	Revised Project Number	SHEET NO.	2 of 12
				DRAWN BY	Rene
				DATE COMP.	5-28-76
				SCALE	———

ITEM	SYMBOL
HIGHWAY SURVEY CENTERLINE	
HIGHWAY CONSTRUCTION CENTERLINE	
HIGHWAY CENTERLINE (EXISTING)	
HIGHWAY RIGHT OF WAY LINE (NEW)	
HIGHWAY RIGHT OF WAY LINE (EXISTING)	
CONTROLLED ACCESS (FULL)	
CONTROLLED ACCESS (PARTIAL)	
CONTROLLED ACCESS (EXISTING)	
RAILROAD RIGHT OF WAY LINE	
RAILROAD RIGHT OF WAY LINE COMMON TO HIGHWAY RIGHT OF WAY LINE (EXISTING)	
NATIONAL OR STATE BOUNDARY LINE	
FOREST, NATIONAL MONUMENT, MILITARY OR INDIAN RESERVATION	
COUNTY LINE	
TOWNSHIP OR RANGE LINE	
SECTION LINE	
QUARTER OR MID SECTION LINE	
SIXTEENTH OR GOVERNMENT LOT LINE	
LAND GRANT BOUNDARY LINE	
CITY LIMITS BOUNDARY LINE	
SUBDIVISION OR LOT BOUNDARY LINE	
PROPERTY OWNERSHIP BOUNDARY LINE	
PROPERTY LEASE BOUNDARY LINE	L L
SURVEY MEANDER LINE	
POWER LINE	
POWER TRANSMISSION LINE	
TELEPHONE OR TELEGRAPH LINE	
TELEPHONE AND POWER LINE (COMBINATION)	
UNDERGROUND TELEPHONE CABLE	T T T T
WATER UTILITY LINE	W 6" W 6" W
NATURAL GAS UTILITY LINE	G 2" G 2" G
SANITARY SEWER LINE	S 8" S 8" S
STORM SEWER LINE	SS 36" SS 36" SS

ITEM	SYMBOL
HIGHWAY SLOPE OR DRAINAGE EASEMENT (NEW)	
HIGHWAY SLOPE OR DRAINAGE EASEMENT (EXISTING)	
TEMPORARY CONSTRUCTION EASEMENT (NEW)	
ROAD (NEW) (SHOULDER TO SHOULDER WIDTH)	
ROAD (EXISTING) (SHOULDER TO SHOULDER WIDTH)	
RAILROAD TRACK	
RIVER OR CREEK (CONTINUOUS FLOW)	
RIVER OR CREEK (INTERMITTENT FLOW)	
NATURAL DRAINAGE OR A WASH	
CANAL, CHANNEL, OR DITCH (NEW)	
CANAL, CHANNEL, OR DITCH (EXISTING)	
IRRIGATION DITCH OR LINE (NEW)	IRR IRR
IRRIGATION DITCH OR LINE (EXISTING)	IRR IRR
DYKE OR LEVEE (NEW)	
DYKE OR LEVEE (EXISTING)	
BANK PROTECTION	
RETAINING WALL	
CONSTRUCTION OR SLOPE LIMITS	
WIRE OR BARBED WIRE FENCE	
CHAIN LINK FENCE	
WOOD FENCE	
STONE FENCE	
ROAD GUARD (NEW)	
ROAD GUARD (EXISTING)	
CURB	
CURB AND GUTTER	
DEPRESSED CURB WITH GUTTER (NEW)	
DEPRESSED CURB WITH GUTTER (EXISTING)	
TREES (DECIDUOUS)	
TREES (CONIFEROUS)	
HEDGE OR SHRUBBERY	
EXIST. PAVEMENT	
NEW PAVEMENT	
NEW STRUCTURES (BRIDGES, ETC. NOT COVERED BY PAVEMENT)	
EXIST. PAVEMENT, TO BE OBLITERATED	
EXCESS TAKE	

ITEM	SYMBOL
BRIDGE (NEW)	
BRIDGE (EXISTING)	
PIPE CULVERT (NEW)	
PIPE CULVERT (EXISTING)	
BOX CULVERT (NEW)	
BOX CULVERT (EXISTING)	
CATTLE GUARD (NEW)	
CATTLE GUARD (EXISTING)	
GATE (NEW)	
GATE (EXISTING)	
FORD (NEW)	
FORD (EXISTING)	
TRAFFIC DIRECTIONAL FLOW ARROWS	
DRAINAGE DIRECTIONAL FLOW ARROWS	
PROPERTY LIMIT ARROWS	
LEASE LIMIT ARROWS	L L
PROPERTY TIE BARS	
SURVEY MONUMENT, NEW	
SURVEY MONUMENT, EXISTING	
NEW RIGHT OF WAY CONTROL POINT	
RIGHT OF WAY MARKER, EXISTING	
NORTH ARROW	
FOUND SEC. COR. or 1/4 COR.	
UNFOUND SEC. COR. or 1/4 COR.	
FOUND CENTER SEC.	
UNFOUND CENTER SEC.	

5/32" Diameter Circle. No.1 Rapidograph Pen, Or Equal. — SECTION CORNER

1/2" Diameter Circle. No.1 Rapidograph Pen, Or Equal. — CENTER OF SECTION

5/32" Diameter Circle. No.1 Rapidograph Pen, Or Equal. — 1/4 CORNER

7-614 — PARCEL BUBBLE Size 3/4" — 7-614 7-614-LI

REDUCED SIZE DO NOT SCALE

STANDARD SYMBOLS

FORM DURHG 44-512

Click here for SR 377 Index

Formerly 5-554-606

HEBER - HOLBROOK HWY.
SINKS ROAD - M.P. 30
NAVAJO COUNTY

REVISIONS				PROJECT NO.	F-069-1-606
C.O. No.	DATE	BY	DESCRIPTION	DRAWING NO.	D-9-T-280
4696	11-12-76	WDS	Revised Project Number	SHEET NO.	3 of 14
				DRAWN BY	Rene
				DATE COMP.	9-28-76
				SCALE	———

A	
Acres	Ac.
Ahead	Ahd.
And	&
And Wife	et ux
And Others	et al
And Husband	et vir
Angle	∠
Approximate	Approx.
Arbitrary	Arb.
Asphalt	Asph.
At	@
Avenue	Ave.
B	
Back	Bk.
Bank Protection	B.P.
Barbed Wire	B.W.
Bearing	Brng.
Beginning	Beg.
Book	Bk.
Borrow	Bor.
Boulevard	Blvd.
Boundary	Bndry.
Brass Cap	B.C.
Bridge	Br.
Building	Bldg.
Bureau of Indian Affairs	B.I.A.
Bureau of Land Management	B.L.M.
Bureau of Reclaimation	B.R.
C	
Calculated	Calc. or C.
Cattle Guard	C.G.
Center	Ctr.
Center to Center	C. to C.
Centerline	℄
Channel	Chan.
Concrete	Conc.
Concrete Box Culvert	C.B.C.
Construction	Constr.
Contractor	Cont.
Corner	Cor.
Corrugated Metal Pipe	C.M.P.
County	Co.
Creek	Ck.
Cubic Yard	C.Y.
Culvert	Culv.
Curve Data	
Curve to Spiral	C.S.
Degree of Change per 100'	a
Length of Curve	L
Radius	R
Spiral to Curve	S.C.
Spiral to Tangent	S.T.
Delta	△
Point of Curve	P.C.
Deflection (Total Curve)	I
Curve Data	
Point of Tangent	P.T.
Point of Compound Curve	P.C.C.
Point of Reverse Curve	P.R.C.
Point of Reverse Spiral	P.R.S.
Point of Intersection	P.I.
Degree of Curve	D
Tangent Length	T
Tangent to Spiral	T.S.
D	
Deceleration	Decel.
Deflection	Defl.
Department	Dept.
Detour	Det.
Diameter	Dia.
Distance	Dist.
Ditch and Dyke	D. & D.
Docket	Dkt.
Drawing	Dwg.
Drive	Dr.
Dyke	Dk.
Drainage	Drn.
Drainage Easement	D.E.
E	
Each	Ea.
Easement	Esmt.
East	E.
Elevation	Elev.
Embankment	Emb.
Engineer	Engr.
Equal	Eq or =
Equation	Equa.
Excavation	Excav.
Existing	Exist.
Extend	Ext.
F	
Federal	Fed.
Feet	Ft. or '
Fence	Fc.
Flowage Easement	F.E.
Forest	For.
Found	Fnd.
Frame	Fr.
Freeway	Frwy.
Future	Fut.
G	
Galvanized	Galv.
Gauge	Ga.
Government	Govt.
Grader	Gr.
Guard	Gd.
H	
Headwall	Hdwl
Highway	Hwy
House	Hse
I	
Inch	In. or "
Include	Incl.
Interchange	Intcg.
Iron Pipe	I.P.
Irrigation	Irr.
J	
Joint	Jt.
Junction	Jct.
L	
Left	L
Length	L'th.
Line	Ln.
Linear Feet	L.F.
Local Tangent Bearing	L.T.B.
M	
Manhole	M.H.
Material	Matl.
Maximum	Max.
Median	Med.
Mile	Mi.
Mile Post	M.P.
Minimum	Mim.
Minute	'
Miscellaneous	Misc.
Monument	Mon.
Mountain	Mt.
N	
National	Natl.
North	N.
Number	No.
O	
Opening	Opng.
Outside Diameter	O.D.
Office	Off.
P	
Page	Pg.
Parcel	Par.
Parkway	Pkwy.
Per	/
Per Cent	%
Place	Pl.
Point on Curve	P.O.C.
Point on Tangent	P.O.T.
Point on Semi-Tangent	P.O.S.T.
Power Line	P.L.
Private	Pvt.
Project	Proj.
Property	Prop.
Proposed	Propsd
Protection	Prot.
Q	
Quadrant	Quad.
R	
Railroad	R.R.
Range	Rng. or R.
Record	Rec. or (R)
Reinforced	Reinf.
Reinforced Concrete Pipe	R.C.P.
Required	Reqd.
Reservation	Res.
Right	Rt.
Right of Way	R/W
Road	Rd.
Roadway	Rdwy
S	
Second	"
Section	Sec.
Sheet	Sht.
Skew	Sk.
Slope Easement	S.E.
South	S.
Specifications	Specs.
Square	Sq.
Square Feet	⊄
State Route	S.R.
Station	Sta
Street	St.
Subdivision	Subdiv.
Survey	Sur.
T	
Telegraph	Tlg.
Telephone	Tel.
Township	Twp. or T.
Temporary Construction Easement	T.C.E.
Traffic Interchange	T.I.
Turnout	T.O.
Typical	Typ.
U	
United States General Land Office	U.S.G.L.O.
Underground	Ungnd.
V	
Vertical	Vert.
W	
West	W
West Bound	W.B.
Warranty Deed	W.D.
Y	
Yard	Yd.

REDUCED SIZE DO NOT SCALE

STANDARD ABBREVIATIONS

DRAWING 44-512

Formerly S-554-606

HEBER-HOLBROOK HWY.
SINKS ROAD - M.P. 30
NAVAJO COUNTY

Click here for SR 377 Index

REVISIONS					
C.O. No.	DATE	BY	DESCRIPTION	PROJECT NO.	F-069-1-606
4696	11-12-76	WDS	Revised Project Number	DRAWING NO.	D-9-T-280
5039	2-9-78	K.S.	Added note ①	SHEET NO.	4 of 14
				DRAWN BY	Rene
				DATE COMP.	5-28-76
				SCALE	——

① Area includes 17.36 Ac. of the original 66' Right of way granted to Navajo County.

OWNERSHIP RECORD										ACQUISITION RECORD				
PARCEL NUMBER	OWNER	DESCRIPTION	TOTAL AREA	AREA REQUIRED GROSS INCLUDING EXISTING R/W	AREA REQUIRED NET EXCLUDING EXISTING R/W	EASEMENT AREA	REMAINDER LEFT	REMAINDER RIGHT	SHEET NUMBER	COMMISSION APPROVAL	TYPE & DATE OF INSTRUMENT	RECORDED DATE	RECORDED BOOK	RECORDED PAGE
9-554	Aztec Land and Cattle Co.	Sec. 21, T.16 N. R.20 E.	640.00 Ac.	0.5 Ac.				639.5 Ac.	7,8					
		Sec. 20, T.16 N. R.20 E.	640.00 Ac.	28.7 Ac.			427.9 Ac.	183.4 Ac.	6,7					
		Sec. 17, T.16 N. R.20 E.	640.00 Ac.	0.1 Ac.			639.9 Ac.		8					
		Sec. 15, T.16 N. R.20 E.	640.00 Ac.	0.1 Ac.				639.9 Ac.	10	7-21-77	Esmt 5-27-77	8-16-77	496	389-393
		Sec. 10, T.16 N. R.20 E.	640.00 Ac.	30.3 Ac.			253.7 Ac.	356.0 Ac.	10,11,12					
		Sec. 9, T.16 N. R.20 E.	640.00 Ac.	0.7 Ac.			639.3 Ac.		10					
		Sec. 3, T.16 N. R.20 E.	658.72 Ac.	11.9 Ac.			589.6 Ac.	57.2 Ac.	13					
9-555	State of Arizona (S.L.D.)	Sec. 16, T.16 N. R.20 E.	640.00 Ac.	34.5 Ac. ①			299.5 Ac.	306.0 Ac.	8,9,10	7-19-84	Applic 9-19-83	not recorded		
		Sec. 2, T.16 N. R.20 E.	652.64 Ac.	17.7 Ac. ①			575.14 Ac.	59.8 Ac.	13,14	"	"	"	"	"
9-555 L-1	Bruce M. Flake G.L. 429	Sec. 16, T.16 N. R.20 E.	640.00 Ac.	34.5 Ac.			299.5 Ac.	306.0 Ac.	8,9,10					
9-555 L-2	Day Reidhead, et ux G.L. 3252	Sec. 2, T.16 N. R.20 E.	652.64 Ac.	17.7 Ac.			575.14 Ac.	59.8 Ac.	13,14					

REDUCED SIZE DO NOT SCALE

CHECKED BY. Gary Hopper 5-27-76

HARD COPY.

DRAWING 44-512

Formerly 3-554-606

HEBER - HOLBROOK HWY.

SINKS ROAD - M.P. 30

NAVAJO COUNTY

REVISIONS				PROJECT NO.	F-069-1-606
C.O. No.	DATE	BY	DESCRIPTION	DRAWING NO.	D-9-T-280
4696	11-12-76	WDS	Revised Project Number	SHEET NO.	5 of 14
4844	5-10-77	WDS	Revised Exist R/W Index for Aztec Land & CattleCo.	DRAWN BY	Rene
				DATE COMP.	5-28-76
				SCALE	See Below

HARD COPY 7511 M12, M13, M14, M15 CHECKED BY: Gary Hoppes 5-27-76

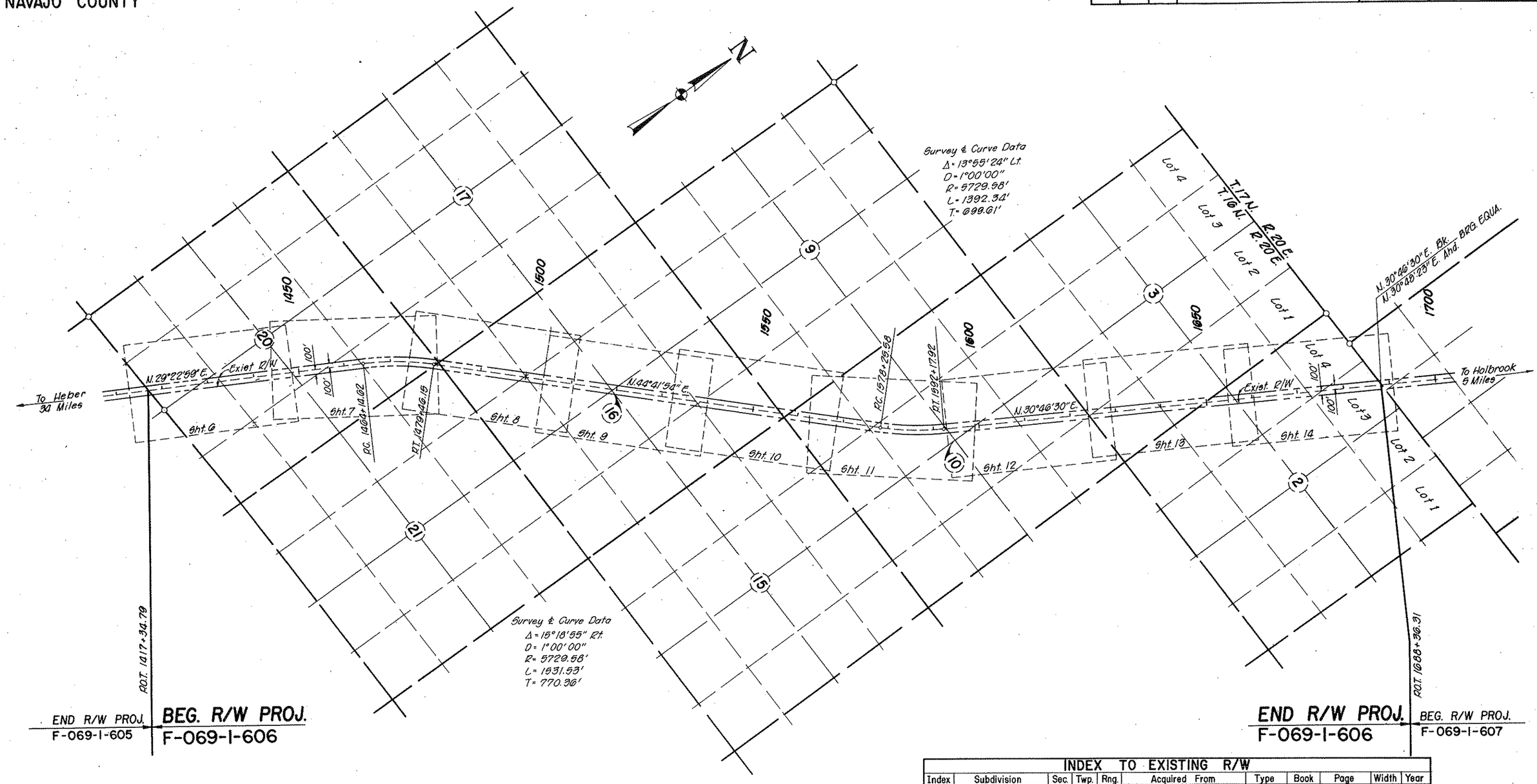

NOTE:
R/W is being reacquired utilizing ADOT survey data

Click here for SR 377 Index

VICINITY MAP
SCALE: 1" = 1000'

REDUCED SIZE
DO NOT SCALE

INDEX TO EXISTING R/W

Index	Subdivision	Sec.	Twp.	Rng.	Acquired From	Type	Book	Page	Width	Year
	NE¼, SE¼	20	16 N.	20 E.	New Mexico-Ariz. Land	Esmt.	343	960-961	200'	1971
	SE¼ SE¼	21	"	"	Aztec Land & Cattle Co.	Esmt.	345	669-662	200'	1971
	SE¼ SE¼	17	"	"	" " "	Q.C.D.	345	669-662	200'	1971
	NW¼ NW¼	16	"	"	State of Arizona (G.L.O.)	R/W 5103			200'	1972
	NW¼ NW¼	15	"	"	Aztec Land & Cattle Co.	Q.C.D.	345	660-662	200'	1971
	SW¼, NE¼	10	"	"	New Mexico-Ariz. Land	Esmt.	343	960-961	200'	1971
	SE¼ SE¼	9	"	"	Aztec Land & Cattle Co.	Q.C.D.	345	669-662	200'	1971
	SE¼ SE¼	3	"	"	" " "	Q.C.D.	345	669-662	200'	1971
	Lot 3, Lot 4	2	"	"	State of Arizona (G.L.O.)	R/W 5103			200'	1972

BRUNING 44-512

Formerly S-554-606

HEBER-HOLBROOK HWY.
SINKS ROAD — M.P. 30
NAVAJO COUNTY

REVISIONS			
C.O. No.	DATE	BY	DESCRIPTION
4696	11-15-76	WDS	Revised Project Number

PROJECT NO.	F-069-1-606
DRAWING NO.	D-9-T-280
SHEET NO.	6 of 14
DRAWN BY	Rene
DATE COMP.	5-28-76
SCALE	1" = 100'

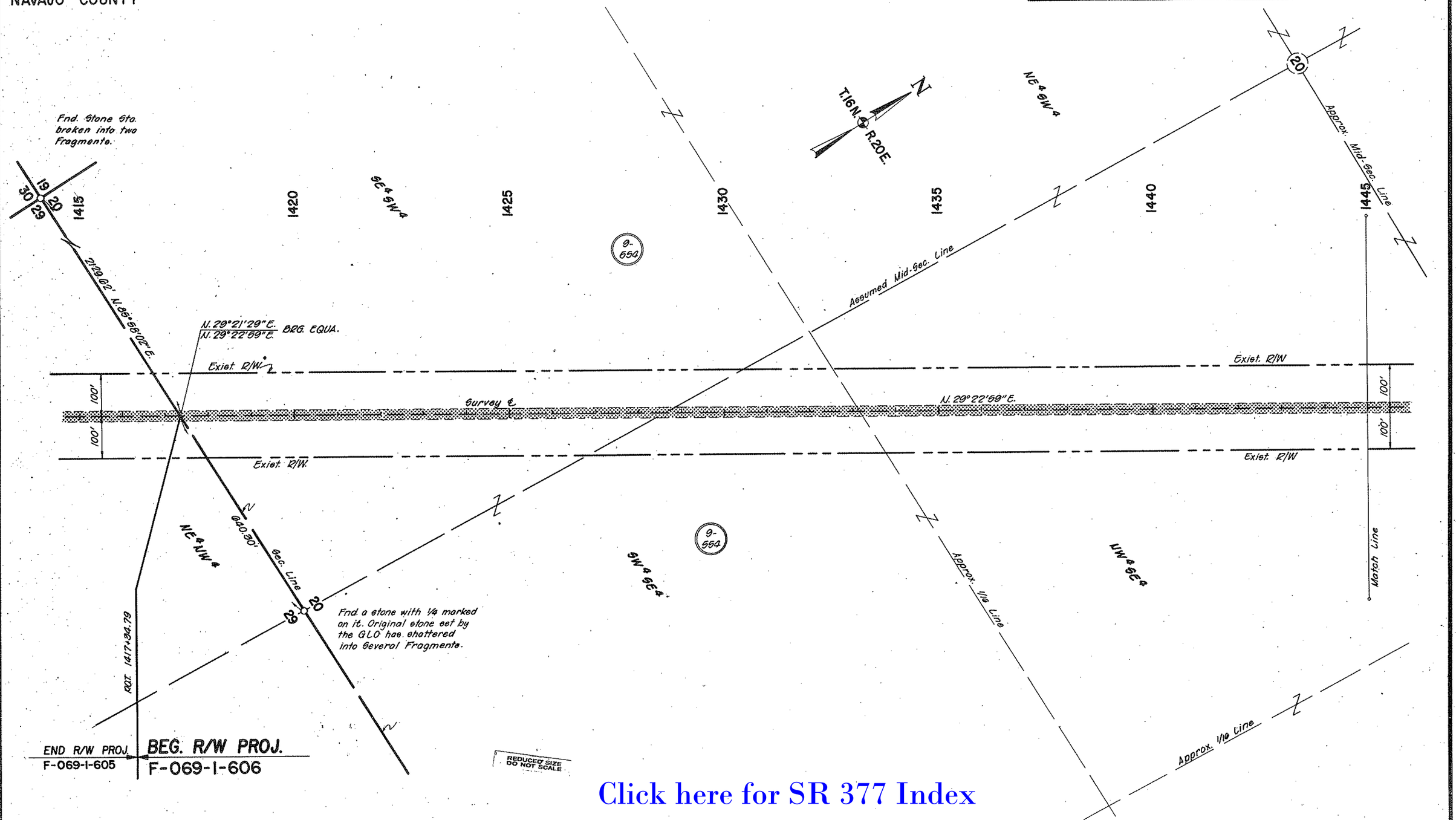

Click here for SR 377 Index

CHECKED BY. Gary Hoppe 5-27-76

HARD COPY 7511 M12, M13

BRUNING 44-512

Formerly S-554-606

HEBER-HOLBROOK HWY.
SINKS ROAD - M.P. 30
NAVAJO COUNTY

REVISIONS			
C.O. No.	DATE	BY	DESCRIPTION
4696	11-15-76	WDS	Revised Project Number

PROJECT NO.	F-069-1-606
DRAWING NO.	D-9-T-280
SHEET NO.	7 of 14
DRAWN BY	Rene
DATE COMP.	9-28-76
SCALE	1"= 100'

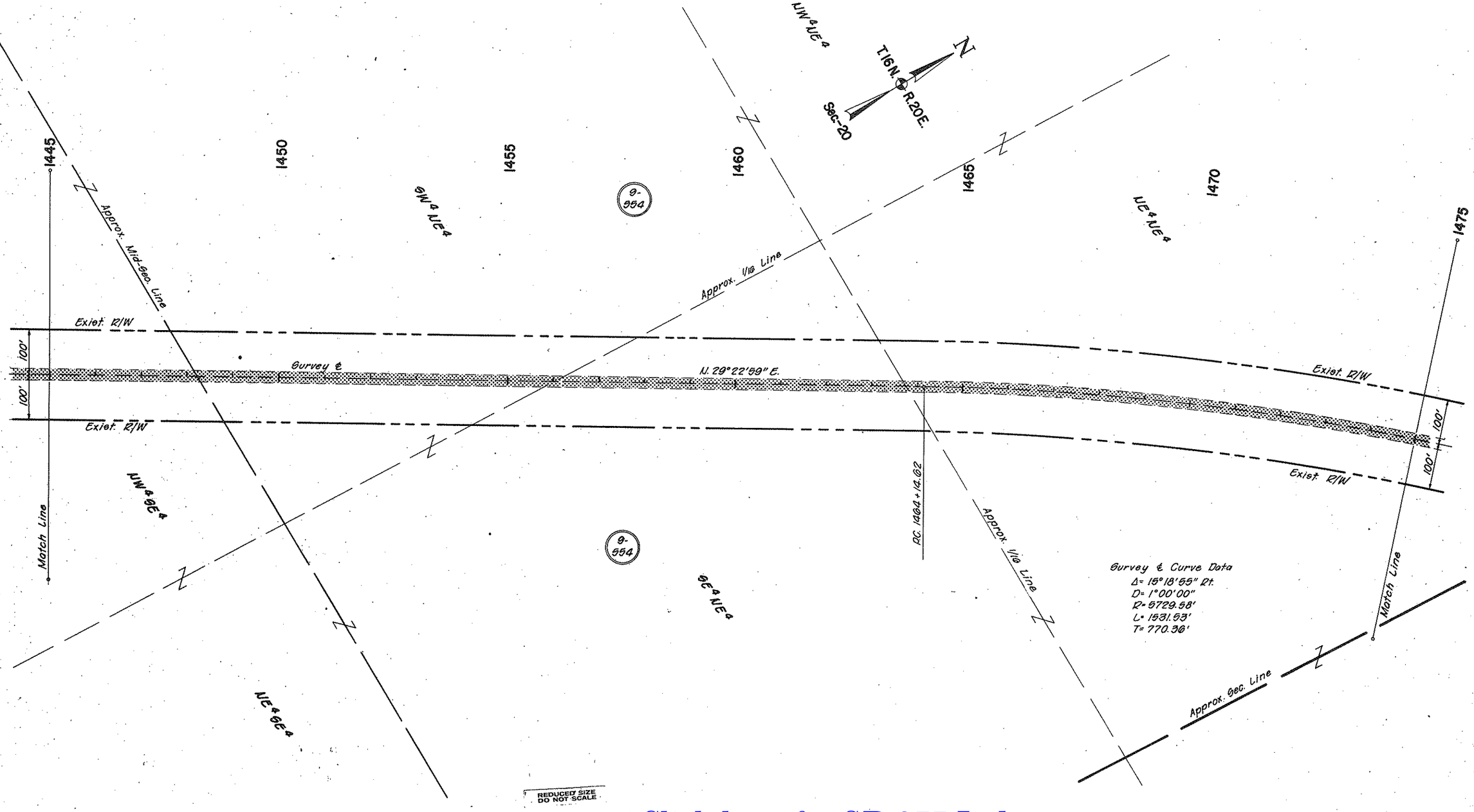

Click here for SR 377 Index

CHECKED BY. Gary Hopper 5-22-76

HARD COPY 7511 M13

BRUNING 44-512

Formerly S-554-606

HEBER-HOLBROOK HWY.
SINKS ROAD - M.P. 30
NAVAJO COUNTY

REVISIONS			
C.O. No.	DATE	BY	DESCRIPTION
4696	11-15-76	WDS	Revised Project Number

PROJECT NO.	F-069-1-606
DRAWING NO.	D-9-T-280
SHEET NO.	8 of 14
DRAWN BY	Rene
DATE COMP.	5-28-76
SCALE	1" = 100'

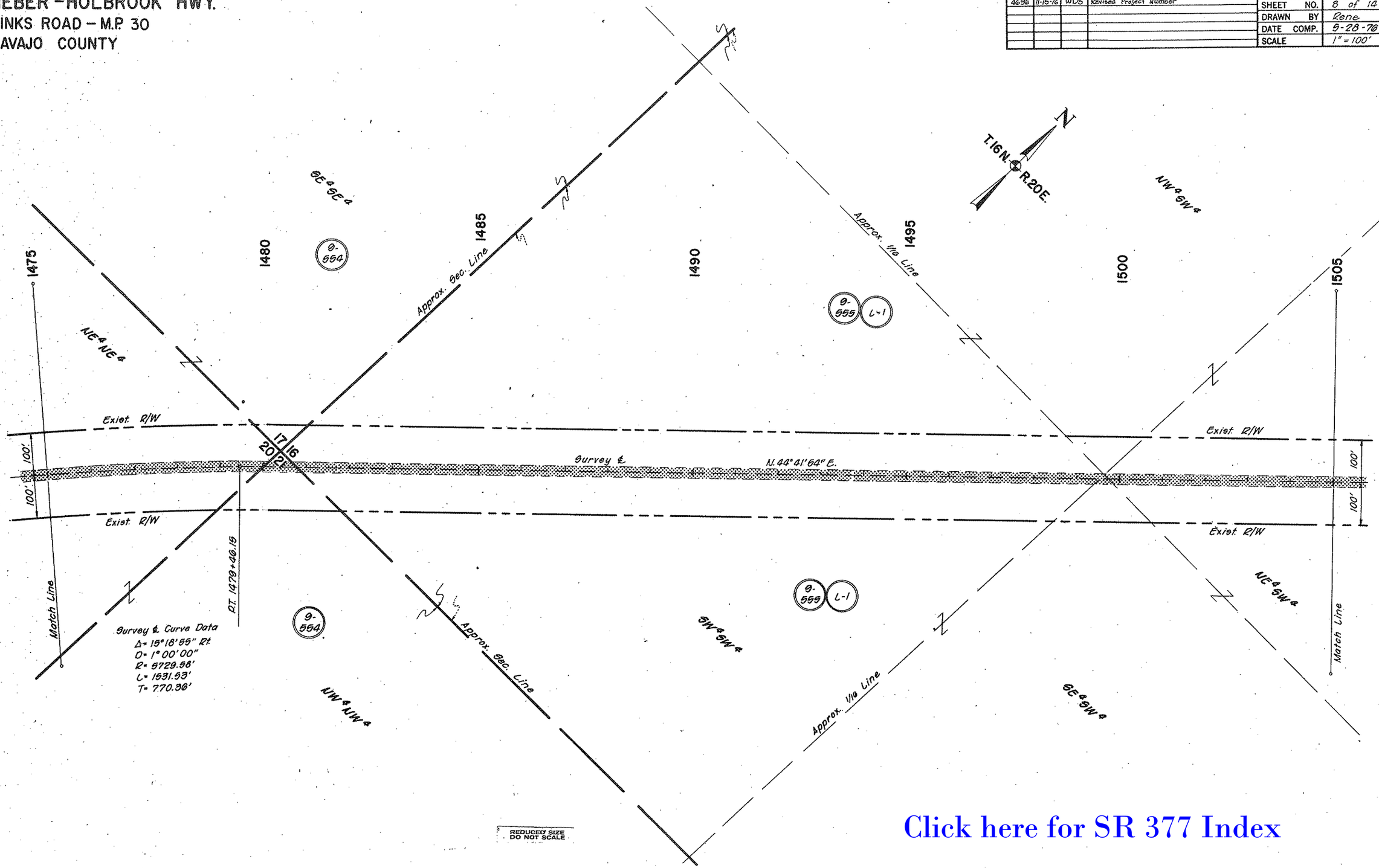

Click here for SR 377 Index

CHECKED BY. Gary Hoggan 5-22-76

HARD COPY. 7511 M13

BRUNING 44-512

Formerly S-554-606

REVISIONS					
C.O. No.	DATE	BY	DESCRIPTION	PROJECT NO.	F-069-1-606
4696	11-15-76	WDS	Revised Project Number	DRAWING NO.	D-9-T-280
				SHEET NO.	9 of 14
				DRAWN BY	Rene
				DATE COMP.	5-28-76
				SCALE	1" = 100'

HEBER - HOLBROOK HWY.
SINKS ROAD - M.P. 30
NAVAJO COUNTY

Click here for SR 377 Index

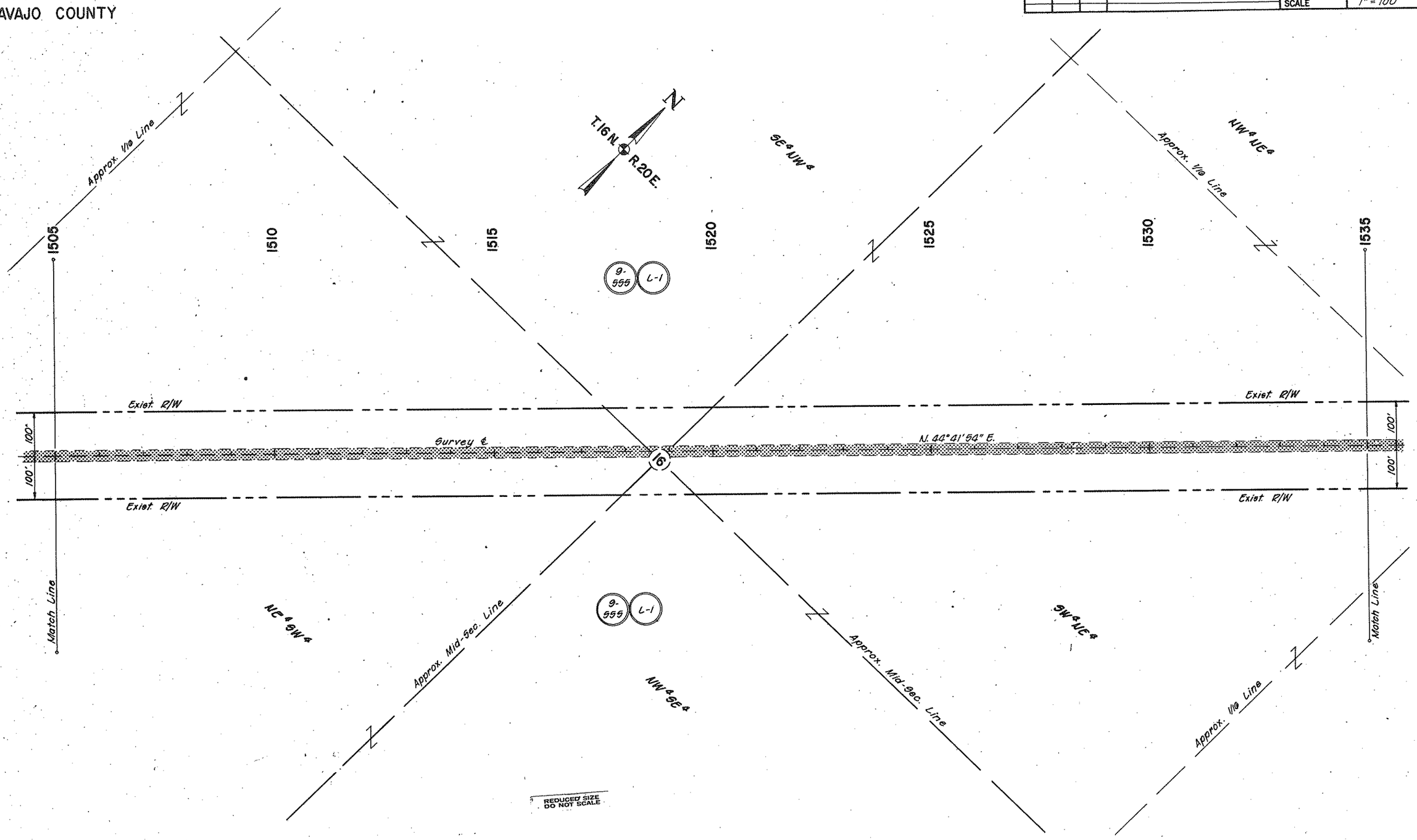

CHECKED BY. Gary Hogan 5-27-76

HARD COPY 7511 M13

SPURING 44-312

Formerly 5-554-606

HEBER - HOLBROOK HWY.
SINKS ROAD - M.P. 30
NAVAJO COUNTY

REVISIONS				PROJECT NO.	F-069-1-606
C.O. No.	DATE	BY	DESCRIPTION	DRAWING NO.	D-9-T-280
4696	11-15-76	WDS	Revised Project Number	SHEET NO.	10 of 14
				DRAWN BY	Rene
				DATE COMP.	5-28-76
				SCALE	1" = 100'

HARD COPY 7511 M13, M14 CHECKED BY: Gary Nyquist 5-27-76

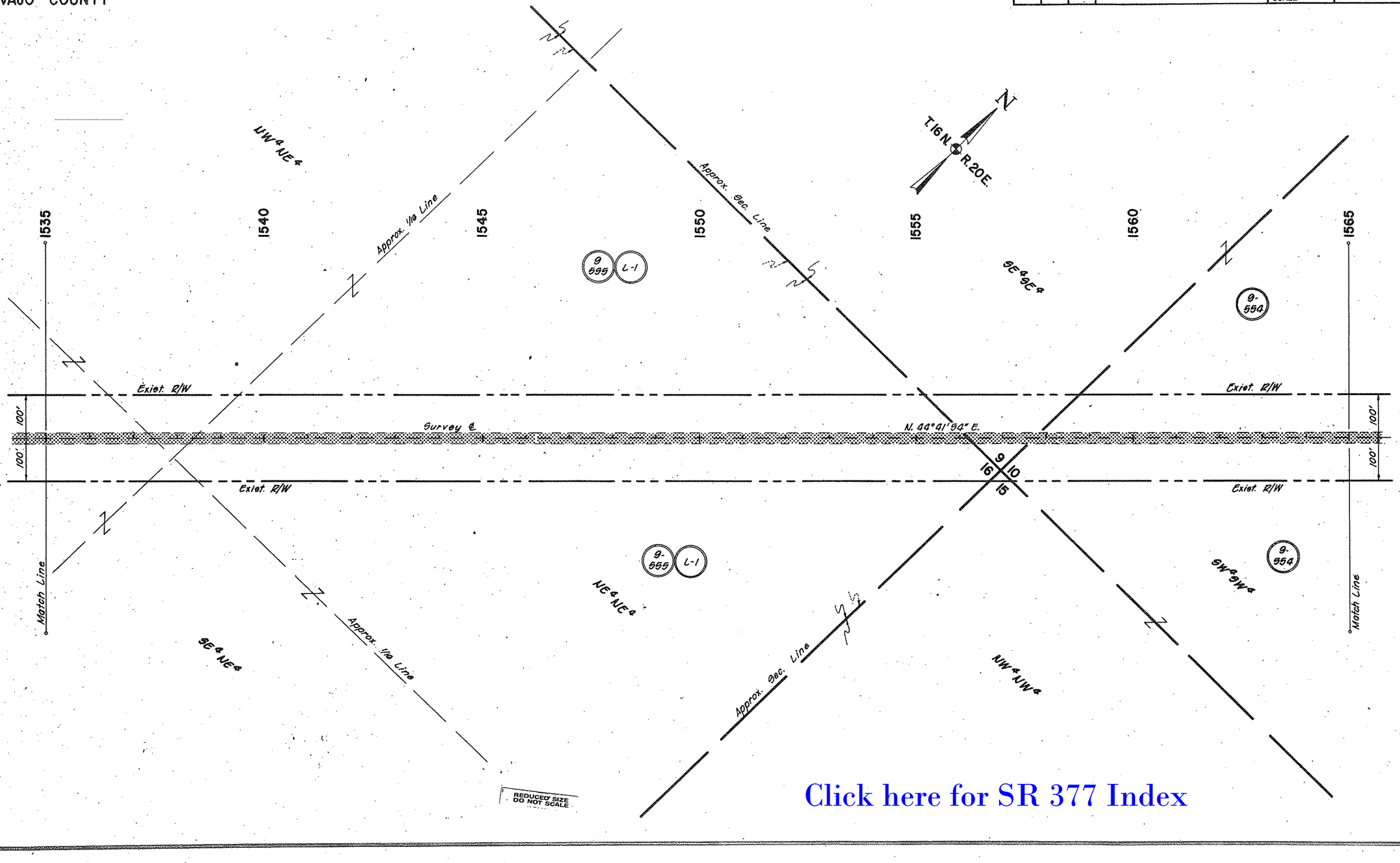

Click here for SR 377 Index

BRUNING 44-512

Formerly S-554-606

HEBER - HOLBROOK HWY.
SINKS ROAD - M.P. 30
NAVAJO COUNTY

REVISIONS				PROJECT NO.	F-069-1-606
C.O. No.	DATE	BY	DESCRIPTION	DRAWING NO.	D-9-T-280
4696	11-15-76	WDS	Revised Project Number	SHEET NO.	11 of 14
				DRAWN BY	Rene
				DATE COMP.	9-28-76
				SCALE	1" = 100'

CHECKED BY: Barry Huggins 8-22-76

HARD COPY 7511 M14

T. 16 N. R. 20 E.

9-554

Approx. 1/16 Line

Approx. Mid-Sec. Line

Survey & Curve Data
Δ = 13°55'24" Lt.
D = 1°00'00"
R = 5729.58'
L = 1392.34'
T = 699.61'

PC 1578+26.58

PT 1592+17.92

Exist. R/W

100'

N. 44°41'54" E.

Survey ℄

N. 30°46'30" E.

Match Line

SW4SW4

SE4SW4

NW4SW4

NE4SW4

SE4NW4

NW4SE4

1565 1570 1575 1580 1585 1590 1595

10

REDUCED SIZE DO NOT SCALE

Click here for SR 377 Index

DRUNING 44-512

Formerly S-554-606

HEBER-HOLBROOK HWY.
SINKS ROAD - M.P. 30
NAVAJO COUNTY

REVISIONS			
C.O. No.	DATE	BY	DESCRIPTION
4696	11-15-76	WDS	Revised Project Number

PROJECT NO.	F-069-1-606
DRAWING NO.	D-9-T-280
SHEET NO.	12 of 14
DRAWN BY	Rene
DATE COMP.	5-28-76
SCALE	1" = 100'

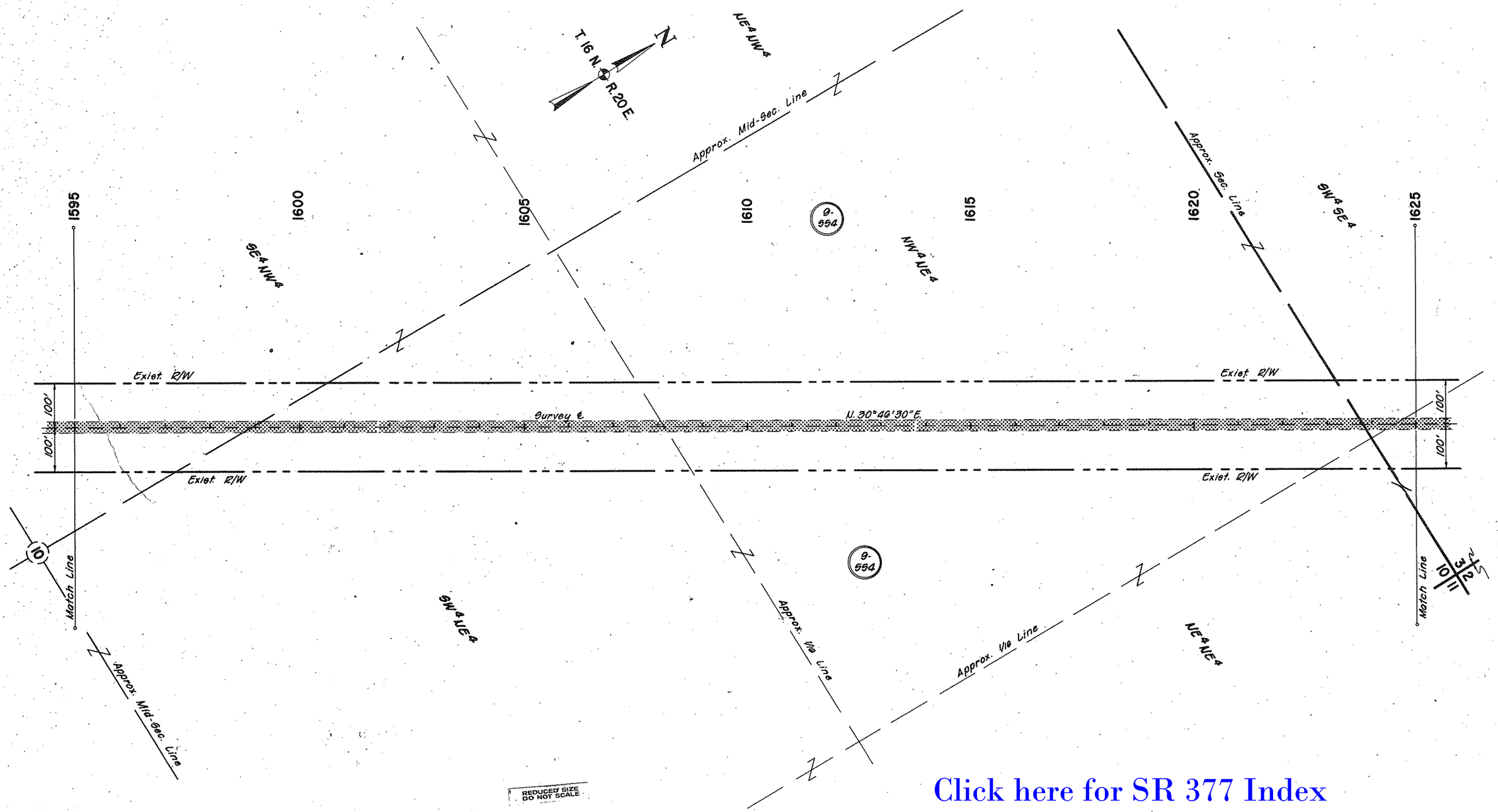

Click here for SR 377 Index

CHECKED BY. Gary Hogan 5-27-76

HARD COPY. 7511 M14

BRUNING 44-512

Formerly S-554-606

HEBER-HOLBROOK HWY.
SINKS ROAD - M.P. 30
NAVAJO COUNTY

REVISIONS			
C.O. No.	DATE	BY	DESCRIPTION
4696	11-15-76	WDS	Revised Project Number

PROJECT NO.	F-069-1-606
DRAWING NO.	D-9-T-280
SHEET NO.	13 of 14
DRAWN BY	Rene
DATE COMP.	5-28-76
SCALE	1" = 100'

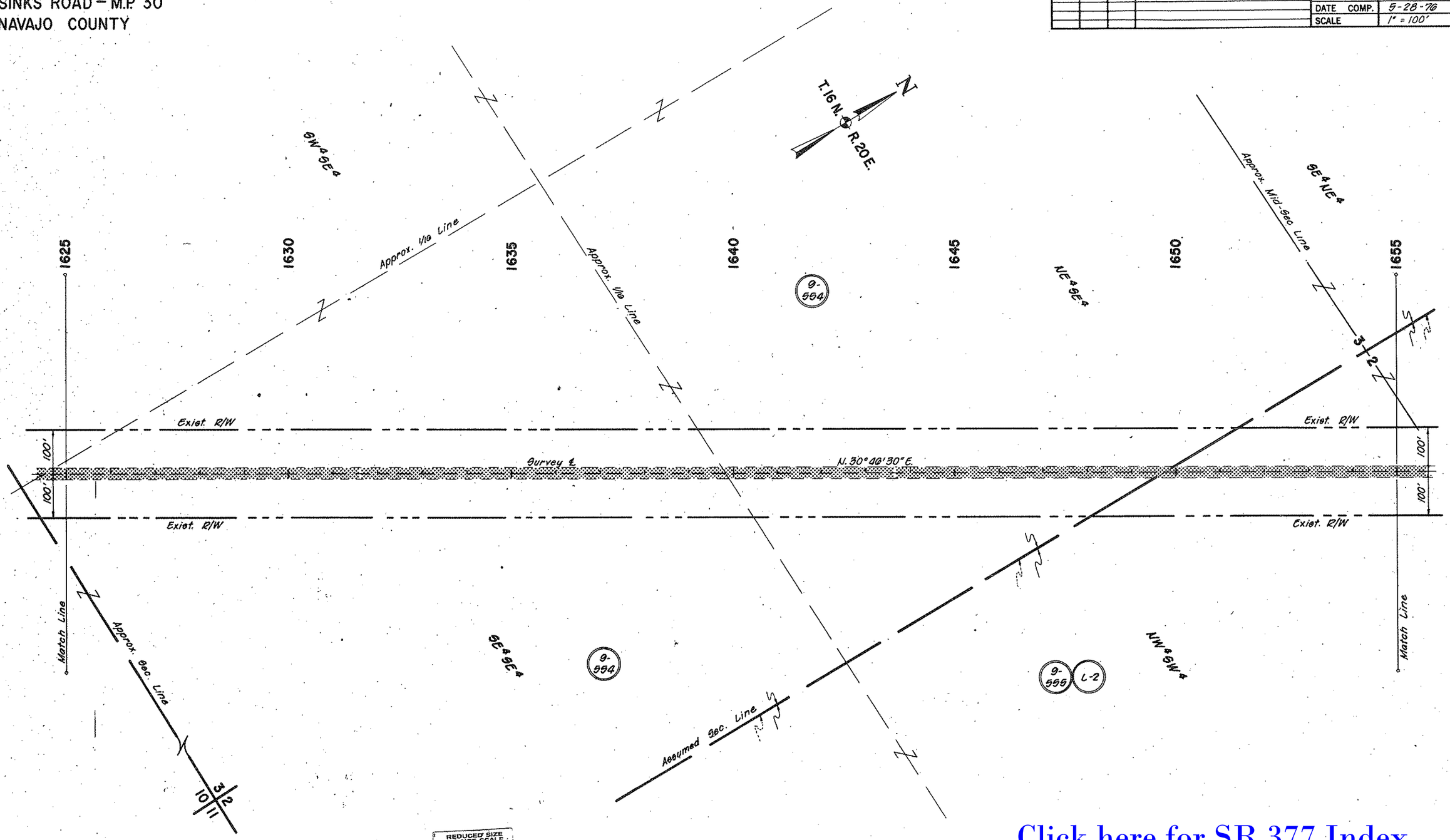

Click here for SR 377 Index

CHECKED BY. Gary Hoyer 5-27-76

HARD COPY. 7511 M14

GRUNING 46-512

Formerly S-554-606

HEBER - HOLBROOK HWY.
SINKS ROAD - M.P. 30
NAVAJO COUNTY

REVISIONS					
C.O. No.	DATE	BY	DESCRIPTION	PROJECT NO.	F-069-1-606
4696	11-15-76	WDS	Revised Project Number	DRAWING NO.	D-9-T-280
				SHEET NO.	14 of 14
				DRAWN BY	Rene
				DATE COMP.	5-28-76
				SCALE	1" = 100'

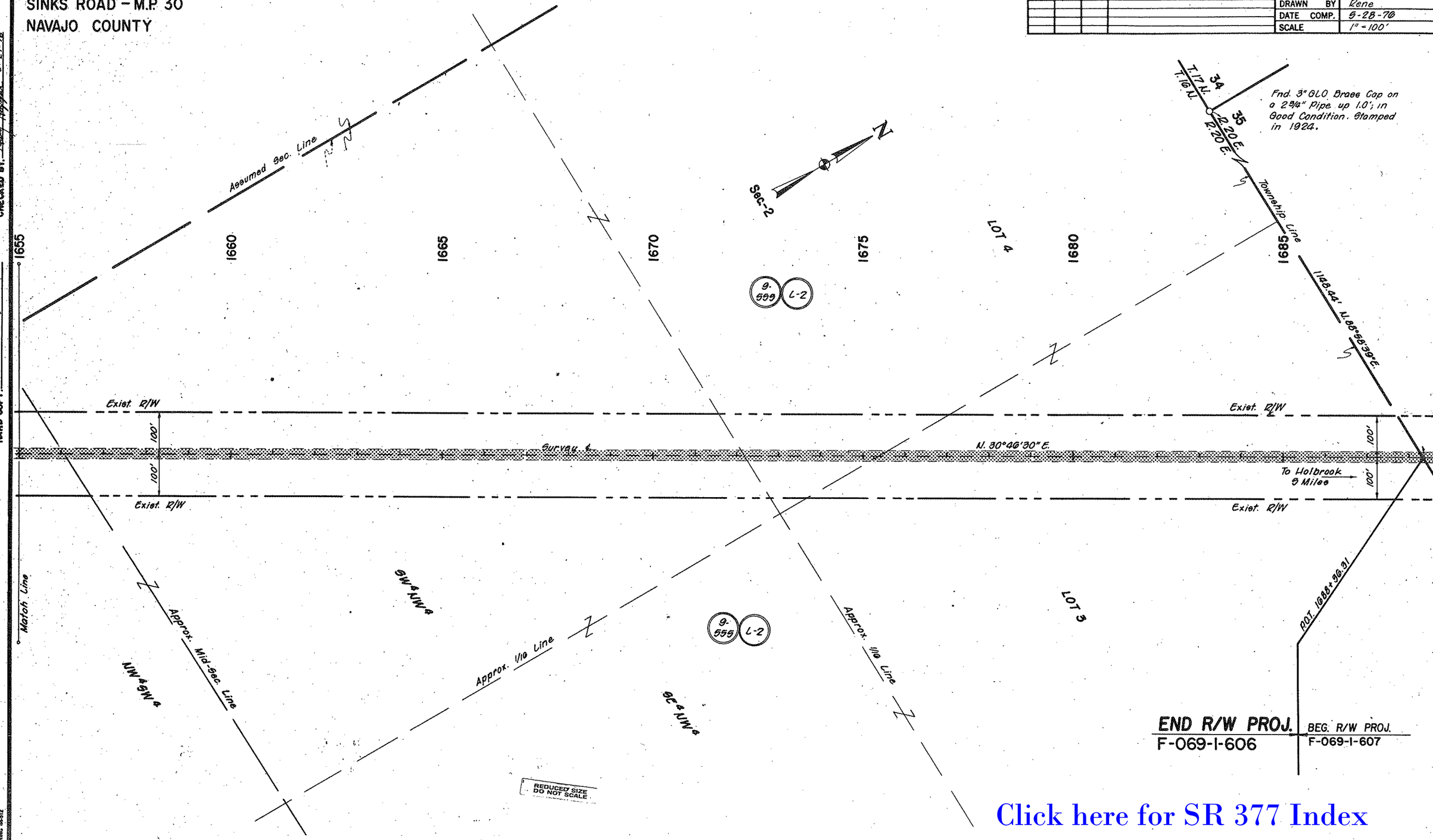

CHECKED BY. Gary Hoggan 5-27-76

HARD COPY 7511 M14, M15

BRUNING 44-512

Click here for SR 377 Index