FORMERLY S-554-605

F.H.W.A. REGION	STATE	PROJECT NUMBER	SHEET NUMBER	TOTAL SHEETS	FINALIZED PLANS
9	ARIZ.	F-069-1-605	1	14	

DRAWING NUMBER	D-9-T-271

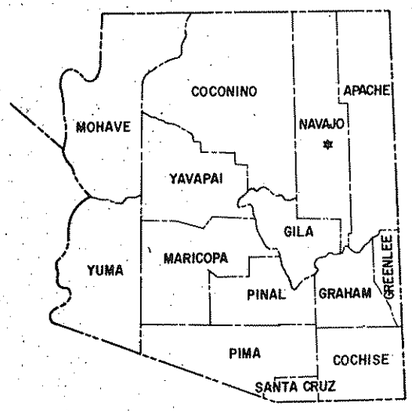

STATE OF ARIZONA
DEPARTMENT OF TRANSPORTATION

HIGHWAYS DIVISION
RIGHT OF WAY PLAN OF THE
HEBER-HOLBROOK HWY.
M.P. 19 - SINKS RD.
SR. 377
PROJECT NO. F-069-1-605

NAVAJO COUNTY DISTRICT NO. 4

LENGTH OF PROJ. = 5.25 Mi.

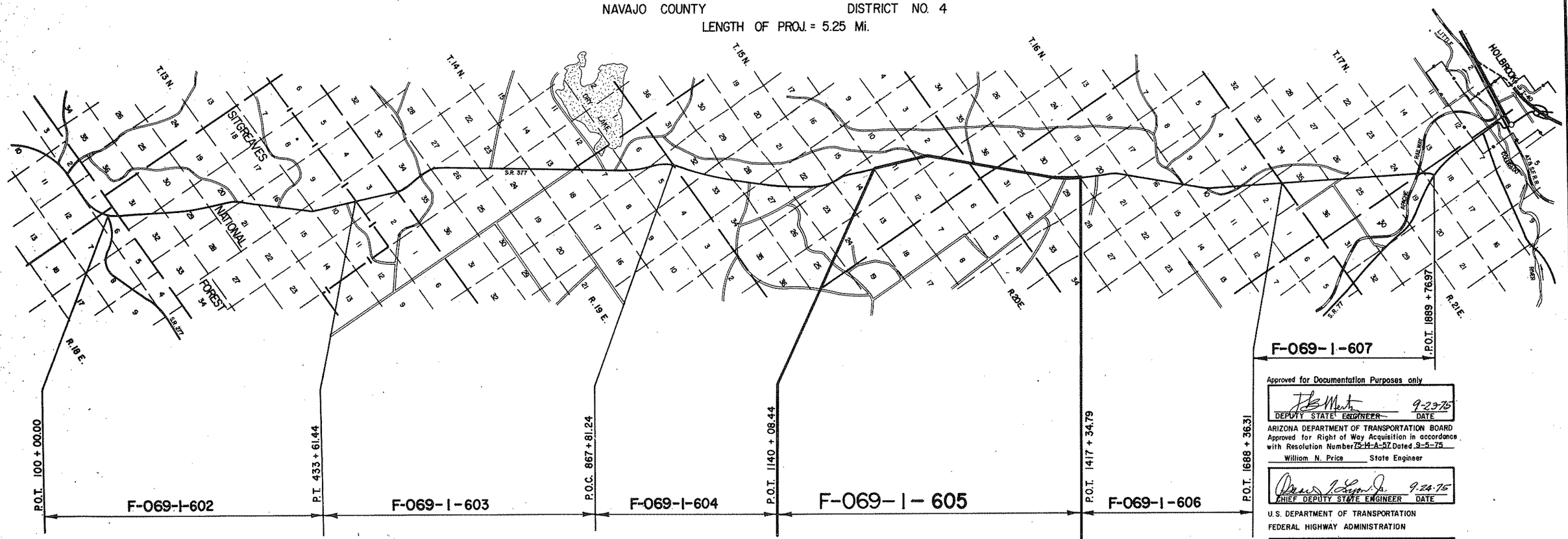

Approved for Documentation Purposes only

DEPUTY STATE ENGINEER — DATE 9-23-75

ARIZONA DEPARTMENT OF TRANSPORTATION BOARD
Approved for Right of Way Acquisition in accordance with Resolution Number 75-11-A-57 Dated 9-5-75

William N. Price State Engineer

CHIEF DEPUTY STATE ENGINEER — DATE 9-24-75

U.S. DEPARTMENT OF TRANSPORTATION
FEDERAL HIGHWAY ADMINISTRATION

DIVISION ENGINEER — DATE

Click here for SR 377 Index

REDUCED SIZE DO NOT SCALE

DRAWING 64312

Click here for SR 377 Index

Formerly S-554-605

HEBER - HOLBROOK HWY.
M.P. 19 - SINKS RD.
NAVAJO COUNTY

REVISIONS				PROJECT NO.	F-069-1-605
C.O. No.	DATE	BY	DESCRIPTION	DRAWING NO.	D-9-T-271
4664	11-5-76	R.L.A.	Changed R/W Proj. No. (CES)	SHEET NO.	2 of 14
				DRAWN BY	Rene
				DATE COMP.	9-12-79
				SCALE	———

ITEM	SYMBOL
HIGHWAY SURVEY CENTERLINE	
HIGHWAY CONSTRUCTION CENTERLINE	
HIGHWAY CENTERLINE (EXISTING)	
HIGHWAY RIGHT OF WAY LINE (NEW)	
HIGHWAY RIGHT OF WAY LINE (EXISTING)	
CONTROLLED ACCESS (FULL)	
CONTROLLED ACCESS (PARTIAL)	
CONTROLLED ACCESS (EXISTING)	
RAILROAD RIGHT OF WAY LINE	
RAILROAD RIGHT OF WAY LINE COMMON TO HIGHWAY RIGHT OF WAY LINE (EXISTING)	
NATIONAL OR STATE BOUNDARY LINE	
FOREST, NATIONAL MONUMENT, MILITARY OR INDIAN RESERVATION	
COUNTY LINE	
TOWNSHIP OR RANGE LINE	
SECTION LINE	
QUARTER OR MID SECTION LINE	
SIXTEENTH OR GOVERNMENT LOT LINE	
LAND GRANT BOUNDARY LINE	
CITY LIMITS BOUNDARY LINE	
SUBDIVISION OR LOT BOUNDARY LINE	
PROPERTY OWNERSHIP BOUNDARY LINE	
PROPERTY LEASE BOUNDARY LINE	L L
SURVEY MEANDER LINE	
POWER LINE	
POWER TRANSMISSION LINE	
TELEPHONE OR TELEGRAPH LINE	
TELEPHONE AND POWER LINE (COMBINATION)	
UNDERGROUND TELEPHONE CABLE	T T T T
WATER UTILITY LINE	W 6" W 6" W
NATURAL GAS UTILITY LINE	G 2" G 2" G
SANITARY SEWER LINE	S 8" S 8" S
STORM SEWER LINE	SS 36" SS 36" SS

ITEM	SYMBOL
HIGHWAY SLOPE OR DRAINAGE EASEMENT (NEW)	
HIGHWAY SLOPE OR DRAINAGE EASEMENT (EXISTING)	
TEMPORARY CONSTRUCTION EASEMENT (NEW)	
ROAD (NEW) (SHOULDER TO SHOULDER WIDTH)	
ROAD (EXISTING) (SHOULDER TO SHOULDER WIDTH)	
RAILROAD TRACK	
RIVER OR CREEK (CONTINUOUS FLOW)	
RIVER OR CREEK (INTERMITTENT FLOW)	
NATURAL DRAINAGE OR A WASH	
CANAL, CHANNEL, OR DITCH (NEW)	
CANAL, CHANNEL, OR DITCH (EXISTING)	
IRRIGATION DITCH OR LINE (NEW)	IRR IRR
IRRIGATION DITCH OR LINE (EXISTING)	IRR IRR
DYKE OR LEVEE (NEW)	
DYKE OR LEVEE (EXISTING)	
BANK PROTECTION	
RETAINING WALL	
CONSTRUCTION OR SLOPE LIMITS	
WIRE OR BARBED WIRE FENCE	
CHAIN LINK FENCE	
WOOD FENCE	
STONE FENCE	
ROAD GUARD (NEW)	
ROAD GUARD (EXISTING)	
CURB	
CURB AND GUTTER	
DEPRESSED CURB WITH GUTTER (NEW)	
DEPRESSED CURB WITH GUTTER (EXISTING)	
TREES (DECIDUOUS)	
TREES (CONIFEROUS)	
HEDGE OR SHRUBBERY	

EXIST. PAVEMENT

NEW PAVEMENT

EXIST. PAVEMENT, TO BE OBLITERATED

NEW STRUCTURES (BRIDGES, ETC. NOT COVERED BY PAVEMENT)

EXCESS TAKE

ITEM	SYMBOL
BRIDGE (NEW)	
BRIDGE (EXISTING)	
PIPE CULVERT (NEW)	
PIPE CULVERT (EXISTING)	
BOX CULVERT (NEW)	
BOX CULVERT (EXISTING)	
CATTLE GUARD (NEW)	
CATTLE GUARD (EXISTING)	
GATE (NEW)	
GATE (EXISTING)	
FORD (NEW)	
FORD (EXISTING)	
TRAFFIC DIRECTIONAL FLOW ARROWS	
DRAINAGE DIRECTIONAL FLOW ARROWS	
PROPERTY LIMIT ARROWS	
LEASE LIMIT ARROWS	L L
PROPERTY TIE BARS	
SURVEY MONUMENT, NEW	
SURVEY MONUMENT, EXISTING	
NEW RIGHT OF WAY CONTROL POINT	
RIGHT OF WAY MARKER, EXISTING	

NORTH ARROW

FOUND SEC. COR. or 1/4 COR.

UNFOUND SEC. COR. or 1/4 COR.

3 FOUND CENTER SEC.

3 UNFOUND CENTER SEC.

5/32" Diameter Circle. No. 1 Rapidograph Pen, Or Equal.

3

1/2" Diameter Circle. No. 1 Rapidograph Pen, Or Equal.

5/32" Diameter Circle. No. 1 Rapidograph Pen, Or Equal.

SECTION CORNER — CENTER OF SECTION — 1/4 CORNER

7-614 PARCEL BUBBLE Size 3/4" 7-614 7-614-LI

STANDARD SYMBOLS

DRUNING 44-512

Click here for SR 377 Index

Formerly 5-554-605

HEBER - HOLBROOK HWY.
M.P. 19 - SINKS RD.
NAVAJO COUNTY

REVISIONS			
C.O No.	DATE	BY	DESCRIPTION
4664	11-5-76	R.L.R.	Changed R/W Proj. No. (CES)

PROJECT NO.	F-069-1-605
DRAWING NO.	D-9-T-271
SHEET NO.	3 of 12
DRAWN BY	Rene
DATE COMP.	9-12-79
SCALE	———

A

Acres	Ac.
Ahead	Ahd.
And	&
And Wife	et ux
And Others	et al
And Husband	et vir
Angle	∠
Approximate	Approx.
Arbitrary	Arb.
Asphalt	Asph.
At	@
Avenue	Ave.

B

Back	Bk.
Bank Protection	B.P.
Barbed Wire	B.W.
Bearing	Brng.
Beginning	Beg.
Book	Bk.
Borrow	Bor.
Boulevard	Blvd.
Boundary	Bndry.
Brass Cap	B.C.
Bridge	Br.
Building	Bldg.
Bureau of Indian Affairs	B.I.A.
Bureau of Land Management	B.L.M.
Bureau of Reclamation	B.R.

C

Calculated	Calc. or C.
Cattle Guard	C.G.
Center	Ctr.
Center to Center	C. to C.
Centerline	℄
Channel	Chan.
Concrete	Conc.
Concrete Box Culvert	C.B.C.
Construction	Constr.
Contractor	Cont.
Corner	Cor.
Corregated Metal Pipe	C.M.P.
County	Co.
Creek	Ck.
Cubic Yard	C. Y.
Culvert	Culv.
Curve Data	
Curve to Spiral	C.S.
Degree of Change per 100'	a
Length of Curve	L
Radius	R
Spiral to Curve	S.C.
Spiral to Tangent	S.T.
Delta	△
Point of Curve	P.C.
Deflection (Total Curve)	I
Curve Data	
Point of Tangent	P.T.
Point of Compound Curve	P.C.C.
Point of Reverse Curve	P.R.C.
Point of Reverse Spiral	P.R.S.
Point of Intersection	P.I.
Degree of Curve	D
Tangent Length	T
Tangent to Spiral	T.S.

D

Deceleration	Decel.
Deflection	Defl.
Department	Dept.
Detour	Det.
Diameter	Dia.
Distance	Dist.
Ditch and Dyke	D. & D.
Docket	Dkt.
Drawing	Dwg.
Drive	Dr.
Dyke	Dk.
Drainage	Drn.
Drainage Easement	D.E.

E

Each	Ea.
Easement	Esmt.
East	E.
Elevation	Elev.
Embankment	Emb.
Engineer	Engr.
Equal	Eq or =
Equation	Equa.
Excavation	Excav.
Existing	Exist.
Extend	Ext.

F

Federal	Fed.
Feet	Ft. or '
Fence	Fc.
Flowage Easement	F.E.
Forest	For.
Found	Fnd
Frame	Fr.
Freeway	Frwy.
Future	Fut.

G

Galvanized	Galv.
Gauge	Ga.
Government	Govt.
Grader	Gr.
Guard	Gd.

H

Headwall	Hdwl.
Highway	Hwy.
House	Hse.

I

Inch	In. or "
Include	Incl.
Interchange	Intcg.
Iron Pipe	I.P.
Irrigation	Irr.

J

Joint	Jt.
Junction	Jct.

L

Left	L
Length	L th.
Line	Ln.
Linear Feet	L.F.
Local Tangent Bearing	L.T.B.

M

Manhole	M.H.
Material	Matl.
Maximum	Max.
Median	Med.
Mile	Mi.
Mile Post	M.P.
Minimum	Mim.
Minute	'
Miscellaneous	Misc.
Monument	Mon.
Mountain	Mt.

N

National	Natl.
North	N.
Number	No.

O

Opening	Opng.
Outside Diameter	O.D.
Office	Off.

P

Page	Pg.
Parcel	Par.
Parkway	Pkwy.
Per	/
Per Cent	%
Place	Pl.
Point on Curve	P.O.C.
Point on Tangent	P.O.T.
Point on Semi-Tangent	P.O.S.T.
Power Line	P.L.
Private	Pvt.
Project	Proj.
Property	Prop.
Proposed	Propsd
Protection	Prot.

Q

Quadrant	Quad.

R

Railroad	R.R.
Range	Rng. or R.
Record	Rec. or (R)
Reinforced	Reinf.
Reinforced Concrete Pipe	R.C.P.
Required	Reqd.
Reservation	Res.
Right	Rt.
Right of Way	R/W
Road	Rd.
Roadway	Rdwy

S

Second	"
Section	Sec.
Sheet	Sht.
Skew	Sk.
Slope Easement	S.E.
South	S.
Specifications	Specs.
Square	Sq.
Square Feet	ϕ
State Route	S.R.
Station	Sta
Street	St.
Subdivision	Subdiv.
Survey	Sur.

T

Telegraph	Tlg.
Telephone	Tel.
Township	Twp. or T.
Temporary Construction Easement	T.C.E.
Traffic Interchange	T.I.
Turnout	T.O.
Typical	Typ.

U

United States Government Land Office	U.S.G.L.O.
Underground	Ungnd.

V

Vertical	Vert.

W

West	W
West Bound	W.B.
Warranty Deed	W.D.

Y

Yard	Yd.

STANDARD ABBREVIATIONS

BRUNING 44-512

Formerly S-554-605

HEBER - HOLBROOK HWY.
M.P. 19 - SINKS RD.
NAVAJO COUNTY

Click here for SR 377 Index

REVISIONS			
C.O. No.	DATE	BY	DESCRIPTION
4378	10-20-75	R.L.R.	Changed Sheet Numbers.
4664	11-5-76	R.L.R.	Changed R/W Proj. No. (C&S)
5038	2-9-78	K.S.	Added note ①

PROJECT NO.	F-069-1-605
DRAWING NO.	D-9-T-271
SHEET NO.	4 of 14
DRAWN BY	Rene
DATE COMP.	9-12-75
SCALE	

① Area includes 10.43 Ac. of the original 66' Right of way granted to Navajo County.

OWNERSHIP RECORD										ACQUISITION RECORD				
PARCEL NUMBER	OWNER	DESCRIPTION	TOTAL AREA	AREA REQUIRED GROSS INCLUDING EXISTING R/W	AREA REQUIRED NET EXCLUDING EXISTING R/W	EASEMENT AREA	REMAINDER LEFT	REMAINDER RIGHT	SHEET NUMBER	COMMISSION APPROVAL	TYPE & DATE OF INSTRUMENT	RECORDED DATE	RECORDED BOOK	RECORDED PAGE
9-535	Aztec Land and Cattle Company Limited	Pt. of Sec. 1 T.15 N. R.19 E.	649.46 Ac.	17.63 Ac.			74.53 Ac.	557.30 Ac.	8, 9 & 10					
		Pt. of Sec. 11 T.15 N. R.19 E.	652.94 Ac.	26.40 Ac.			319.37 Ac.	307.17 Ac.	6 & 7					
		Pt. of Sec. 29 T.16 N. R.20 E.	674.30 Ac.	17.40 Ac.			62.00 Ac.	594.90 Ac.	13 & 14	7-21-77	Esmt. 5-27-77	8-16-77	496	389-393
		Pt. of Sec. 30 T.16 N. R.20 E.	648.00 Ac.	17.30 Ac.			555.60 Ac.	75.10 Ac.	12 & 13					
		Pt. of Sec. 31 T.16 N. R.20 E.	626.60 Ac.	16.90 Ac.			69.80 Ac.	539.90 Ac.	11 & 12					
9-536	State of Ariz (SLD)	Pt. of Sec. 2 T.15 N. R.19 E.	658.07 Ac.	14.60 Ac. ①			591.60 Ac.	51.87 Ac.	7 & 8	2-19-84	Applic 9-19-83	not re	cord	ed
		Pt. of Sec. 36 T.16 N. R.19 E.	636.10 Ac.	17.10 Ac. ①			549.20 Ac.	69.80 Ac.	10 & 11					
L-1	Doy Reidhead, et ux Lease #G-3252	Pt. of Sec. 2 T.15 N. R.19 E.	658.07 Ac.	14.60 Ac.			591.60 Ac.	51.87 Ac.	7 & 8					
		Pt. of Sec. 36 T.16 N. R.19 E.	636.10 Ac.	17.10 Ac.			549.20 Ac.	69.80 Ac.	10 & 11					

REDUCED SIZE DO NOT SCALE

CHECKED BY [signature]

HARD COPY

GRUNING 44-512

Formerly S-554-605

HEBER - HOLBROOK HWY.

M. P. 19 - SINKS RD.

NAVAJO COUNTY

Click here for SR 377 Index

REVISIONS				PROJECT NO.	F-069-1-605
C.O. No.	DATE	BY	DESCRIPTION	DRAWING NO.	D-9-T-271
Addt	10-1-76	R.L.R.	Added Constr. Proj. Limits (C.65) &	SHEET NO.	5 of 14
"	11-5-76	"	Changed R/W Proj. Nos. & Added	DRAWN BY	Rene
"	"	"	brng. equa. at 1140+08.44	DATE COMP.	8-5-76
				SCALE	1" = 1000'

HARD COPY 7911 M10-M11-M12 CHECKED BY Lucas Brandon

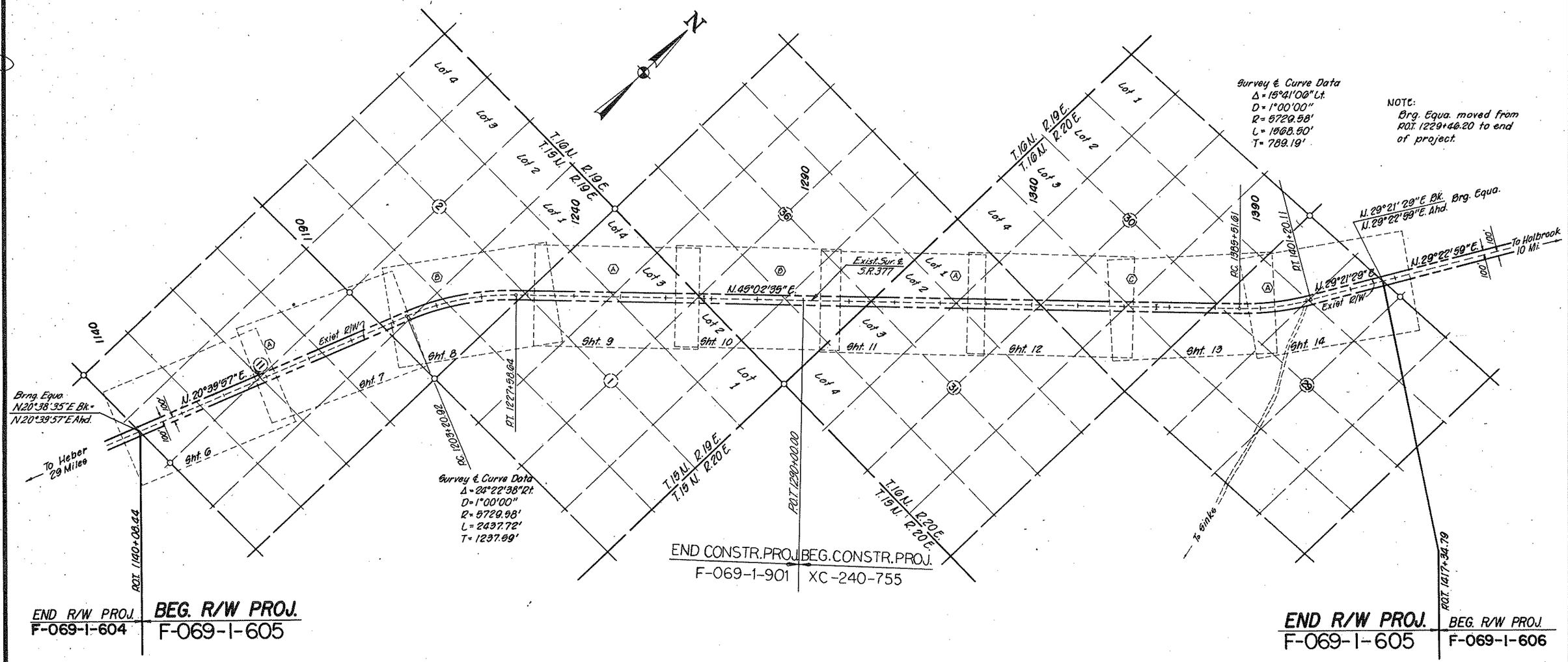

NOTE:
R/W is being reacquired
utilizing ADOT survey data

VICINITY MAP

SCALE 1"=1000'

REDUCED SIZE
DO NOT SCALE

INDEX TO EXISTING R/W

Index	Subdivision	Sec.	Twp.	Rng.	Acquired From	Type	Book	Page	Width	Year
(A)	Pt. of NE¼ & S½	11	16 N.	19 E.	Aztec Land & Cattle Co.	QCD	349	699-662	200'	1971
(A)	Pt. of NW¼	1	16 N.	19 E.	"	QCD	349	699-662	200'	1971
(A)	Pt. of NW¼	31	16 N.	20 E.	"	QCD	349	699-662	200'	1971
(A)	Pt. of NW¼	29	16 N.	20 E.	"	QCD	349	699-662	200'	1971
(B)	Pt. of SE¼	2	15 N.	19 E.	State Land Dept.	R/W Lease	L.N. 9103		200'	1972
(D)	Pt. of SE¼	36	16 N.	19 E.	"	R/W Lease	L.N. 6108		200'	1972
(C)	Pt. of SE¼	30	16 N.	20 E.	New Mexico & AZ land Co.	Esmt	343	960-961	200'	1971

BRUNING 44-512

Formerly S-554-605

HEBER - HOLBROOK HWY.
M.P. 19 - SINKS RD.
NAVAJO COUNTY

REVISIONS			
C.O. No.	DATE	BY	DESCRIPTION
4664	10-1-76	R.L.R.	Added Brng. Equas. on Sur. ℄ & Sec. Line
"	"	"	and Fence, pipes & M.P. 20. (C&S) &
"	11-5-76	"	changed R/W Proj. Nos.

PROJECT NO.	F-069-1-605
DRAWING NO.	D-9-T-271
SHEET NO.	6 of 14
DRAWN BY	Rene
DATE COMP.	9-12-75
SCALE	1" = 100'

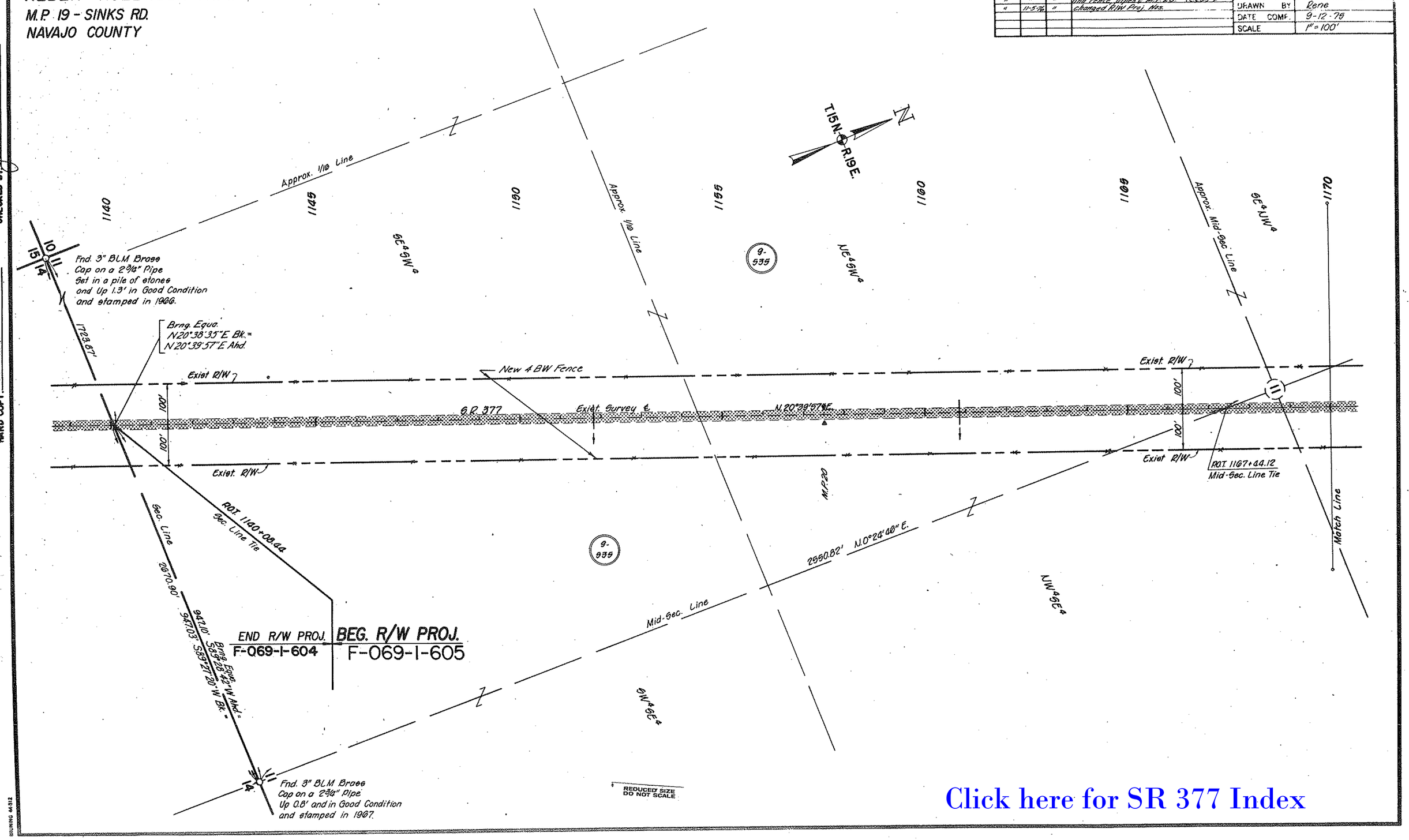

CHECKED BY

HARD COPY 7511 M10

BRUNING 64-312

Click here for SR 377 Index

Formerly S-554-605

HEBER - HOLBROOK HWY.

M.P. 19 - SINKS RD.
NAVAJO COUNTY

REVISIONS			
C.O. No.	DATE	BY	DESCRIPTION
4664	18-1-76	R.L.R.	Added New Fences (C&S.) & changed
"	11-5-76	"	R/W Proj. No.

PROJECT NO.	F-069-1-605
DRAWING NO.	D-9-T-271
SHEET NO.	7 of 14
DRAWN BY	Rene
DATE COMP.	9-12-75
SCALE	1" = 100'

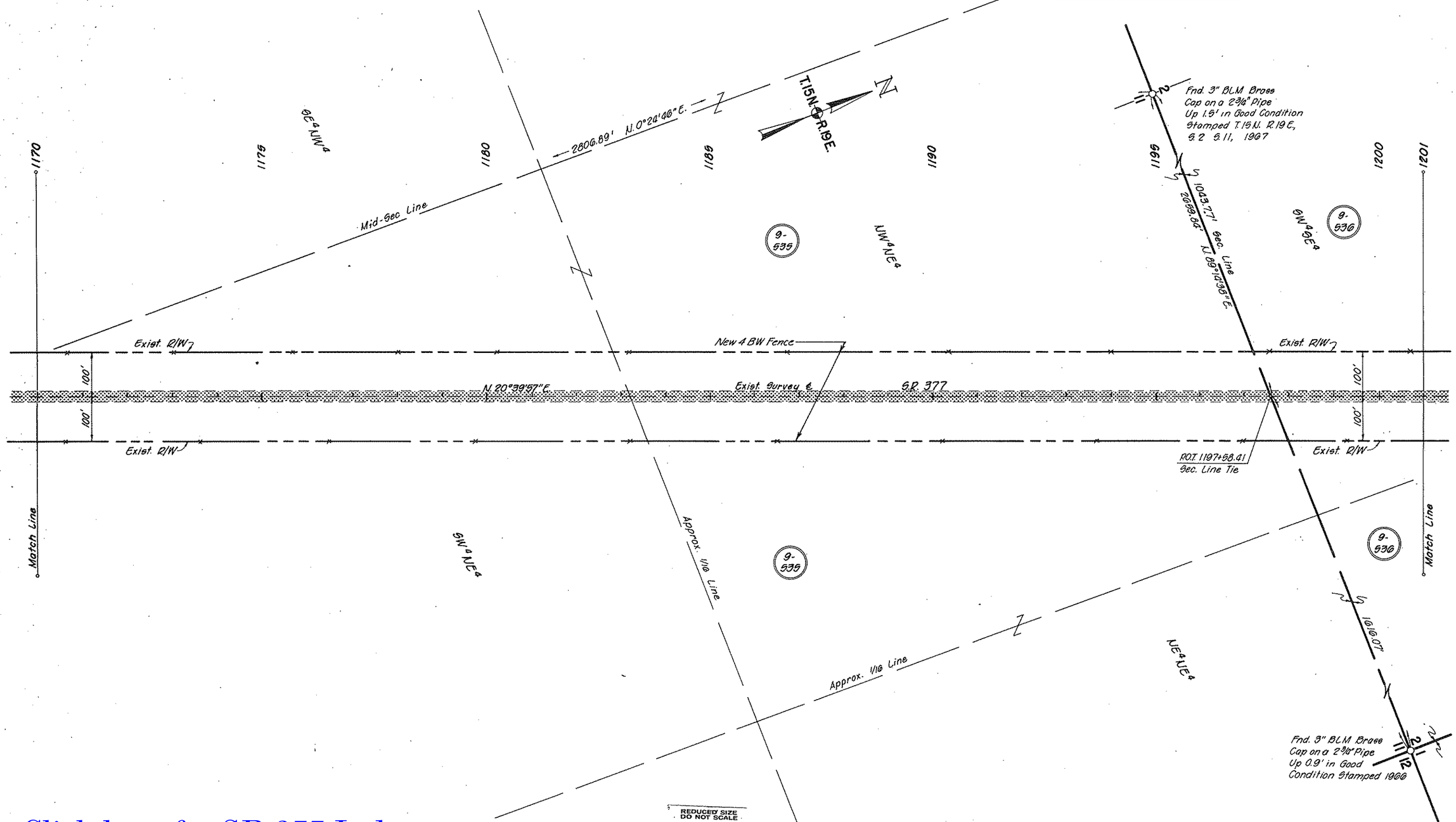

HARD COPY 7511 M10

CHECKED BY

Click here for SR 377 Index

Formerly S-554-605

HEBER - HOLBROOK HWY.
M.P. 19 - SINKS RD.
NAVAJO COUNTY

REVISIONS					
C.O. No.	DATE	BY	DESCRIPTION	PROJECT NO.	F-069-1-605
4664	10-1-76	R.L.R.	Added Fencing, M.P. 21 & Exist. Pipes	DRAWING NO.	0-9-T-271
"	11-5-76	"	(C&S) & changed R/W Proj. No.	SHEET NO.	8 of 14
				DRAWN BY	Rene
				DATE COMP.	9-12-75
				SCALE	1" = 100'

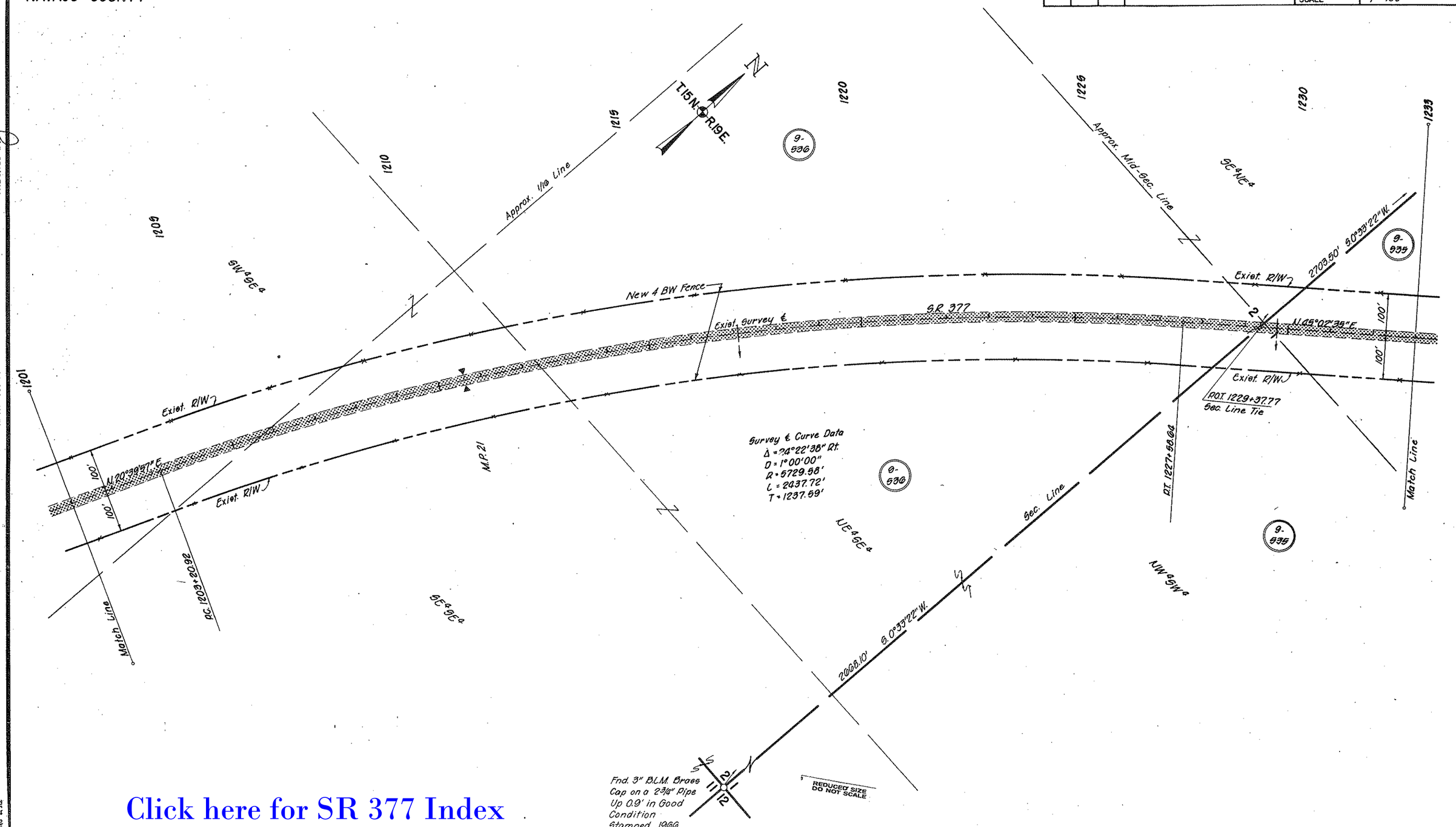

Click here for SR 377 Index

HARD COPY 7511 M11

CHECKED BY

Formerly S-554-605

HEBER - HOLBROOK HWY.
M.P. 19 - SINKS RD.
NAVAJO COUNTY

Click here for SR 377 Index

REVISIONS			
C.O. No.	DATE	BY	DESCRIPTION
4664	10-1-76	R.L.R.	Added Fencing & M.P. 22 (C.&S.) &
"	11-5-76	"	changed R/W Proj. No.

PROJECT NO.	F-069-1-605
DRAWING NO.	D-9-T-271
SHEET NO.	9 of 14
DRAWN BY	Rene
DATE COMP.	9-12-75
SCALE	1" = 100'

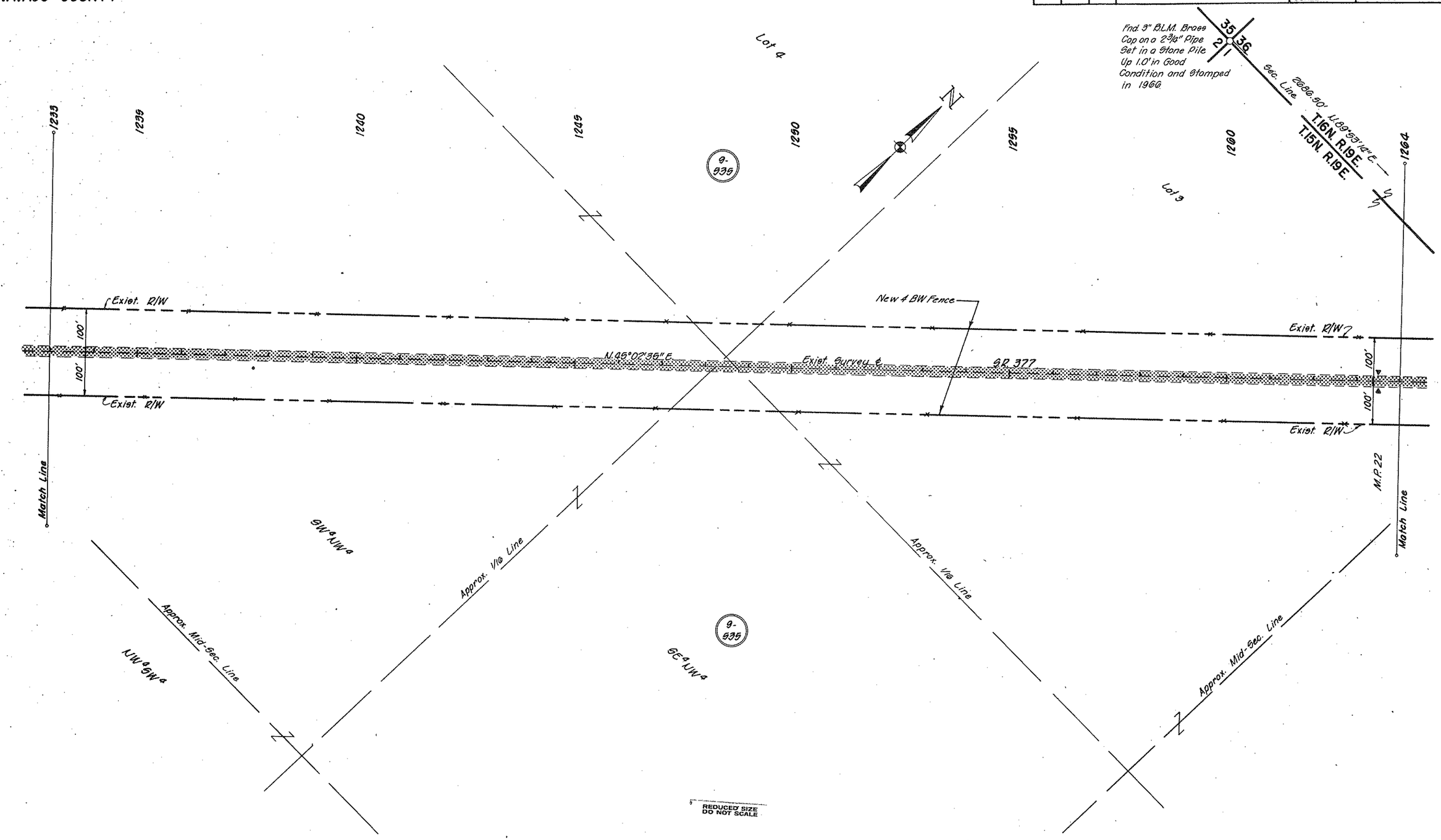

CHECKED BY

HARD COPY 7511 M11

Formerly S-554-605

HEBER - HOLBROOK HWY.
M.P. 19 - SINKS RD.
NAVAJO COUNTY

REVISIONS					
C.O. No.	DATE	BY	DESCRIPTION	PROJECT NO.	F-069-1-605
A664	10-1-76	R.L.R.	Added Fencing & info.; Constr. Proj. Limit;	DRAWING NO.	D-9-T-271
"	"	"	exist. pipes & Exist. Fence info. (C.&S.) &	SHEET NO.	10 of 14
"	11-5-76	"	changed R/W Proj. No.	DRAWN BY	Rene
				DATE COMP.	9-12-75
				SCALE	1" = 100'

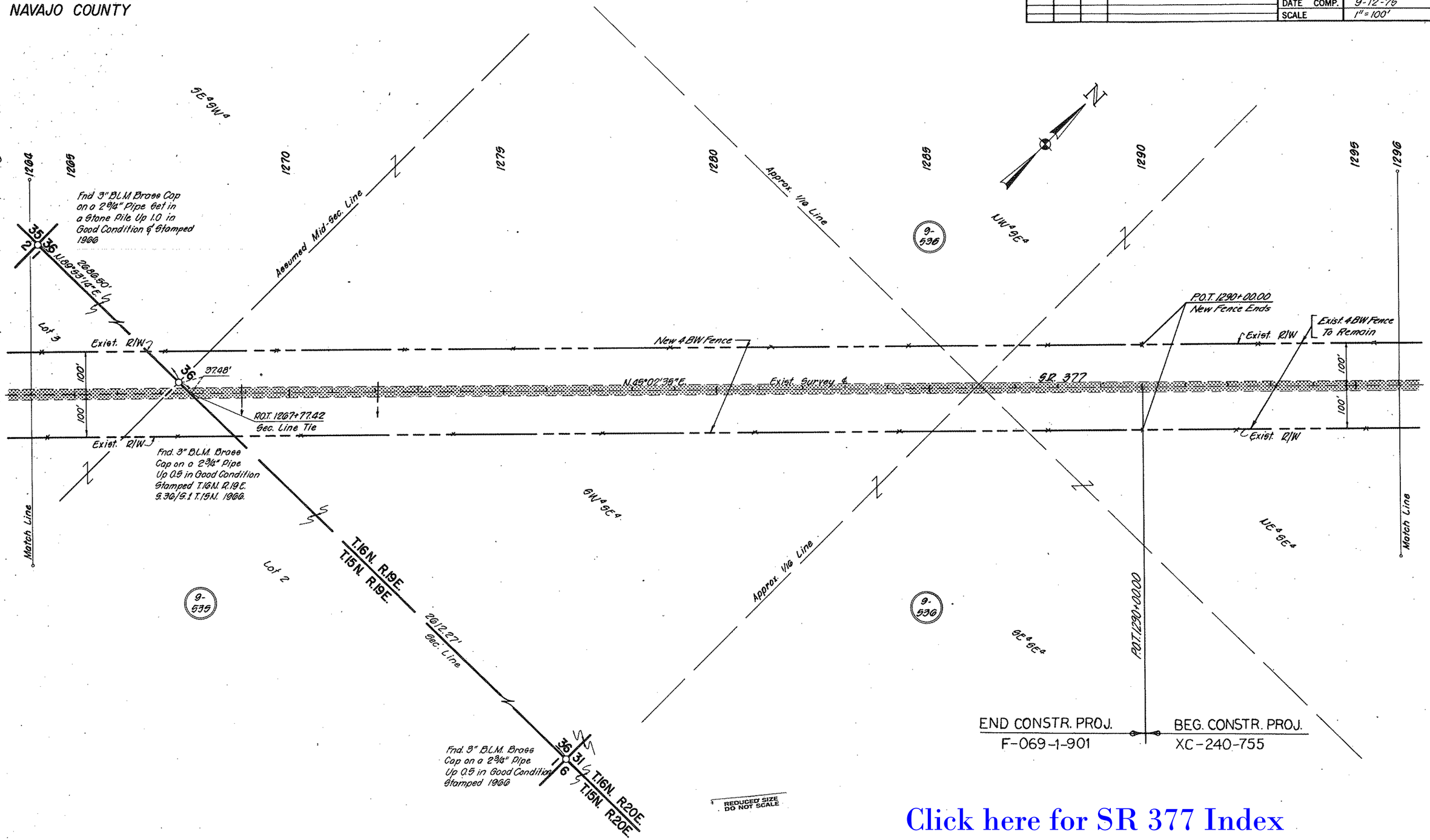

CHECKED BY [signature]

HARD COPY 7511 M11 M12

BRUNING 44-512

Click here for SR 377 Index

Formerly S-554-605

HEBER - HOLBROOK HWY.

M.P. 19 - SINKS RD.
NAVAJO COUNTY

REVISIONS					
C.O. No.	DATE	BY	DESCRIPTION	PROJECT NO.	F-069-1-606
4664	11-5-76	R.L.R.	Changed R/W Proj. No. (C&S)	DRAWING NO.	D-9-T-271
				SHEET NO.	11 of 14
				DRAWN BY	Rene
				DATE COMP.	9-12-75
				SCALE	1" = 100'

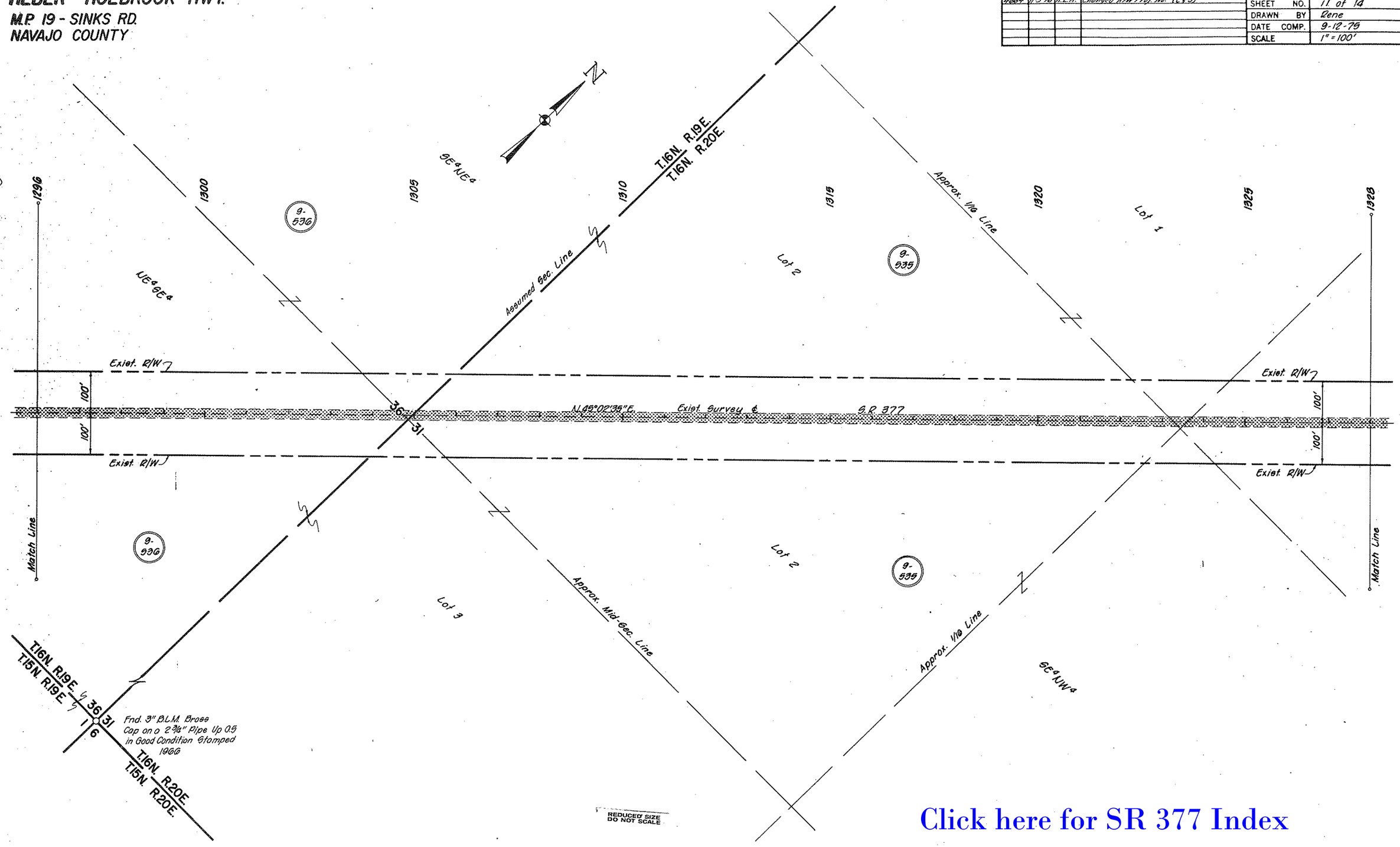

Click here for SR 377 Index

CHECKED BY Jean Brandon

HARD COPY 7511 M12

BRUNING 44-512

Formerly S-554-605

REVISIONS					
C.O. No.	DATE	BY	DESCRIPTION	PROJECT NO.	F-069-1-609
4664	11-5-76	R.L.R.	Changed R/W Proj. No. (C&S)	DRAWING NO.	D-9-T-271
				SHEET NO.	12 of 14
				DRAWN BY	Rene
				DATE COMP.	9-12-79
				SCALE	1" = 100'

HEBER - HOLBROOK HWY.
M.P. 19 - SINKS RD.
NAVAJO COUNTY

Click here for SR 377 Index

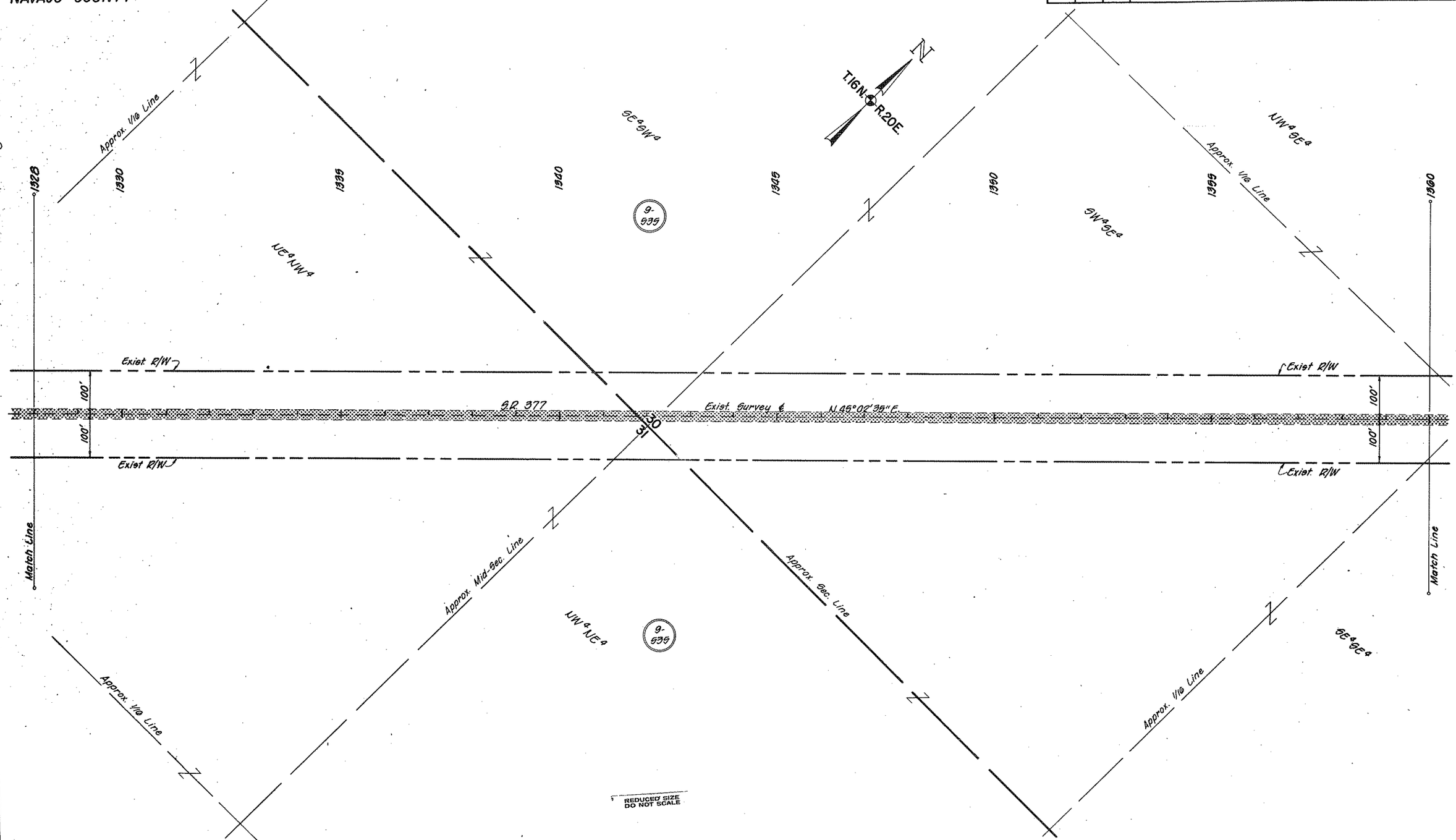

HARD COPY 7511 M12

CHECKED BY

Formerly S-554-605

HEBER - HOLBROOK HWY.
M.P. 19 - SINKS RD.
NAVAJO COUNTY

REVISIONS			
C.O. No.	DATE	BY	DESCRIPTION
4664	11-5-76	R.L.R.	Changed R/W Proj. No. (C&S)

PROJECT NO.	F-069-1-605
DRAWING NO.	D-9-T-271
SHEET NO.	13 of 14
DRAWN BY	Rene
DATE COMP.	9-12-75
SCALE	1" = 100'

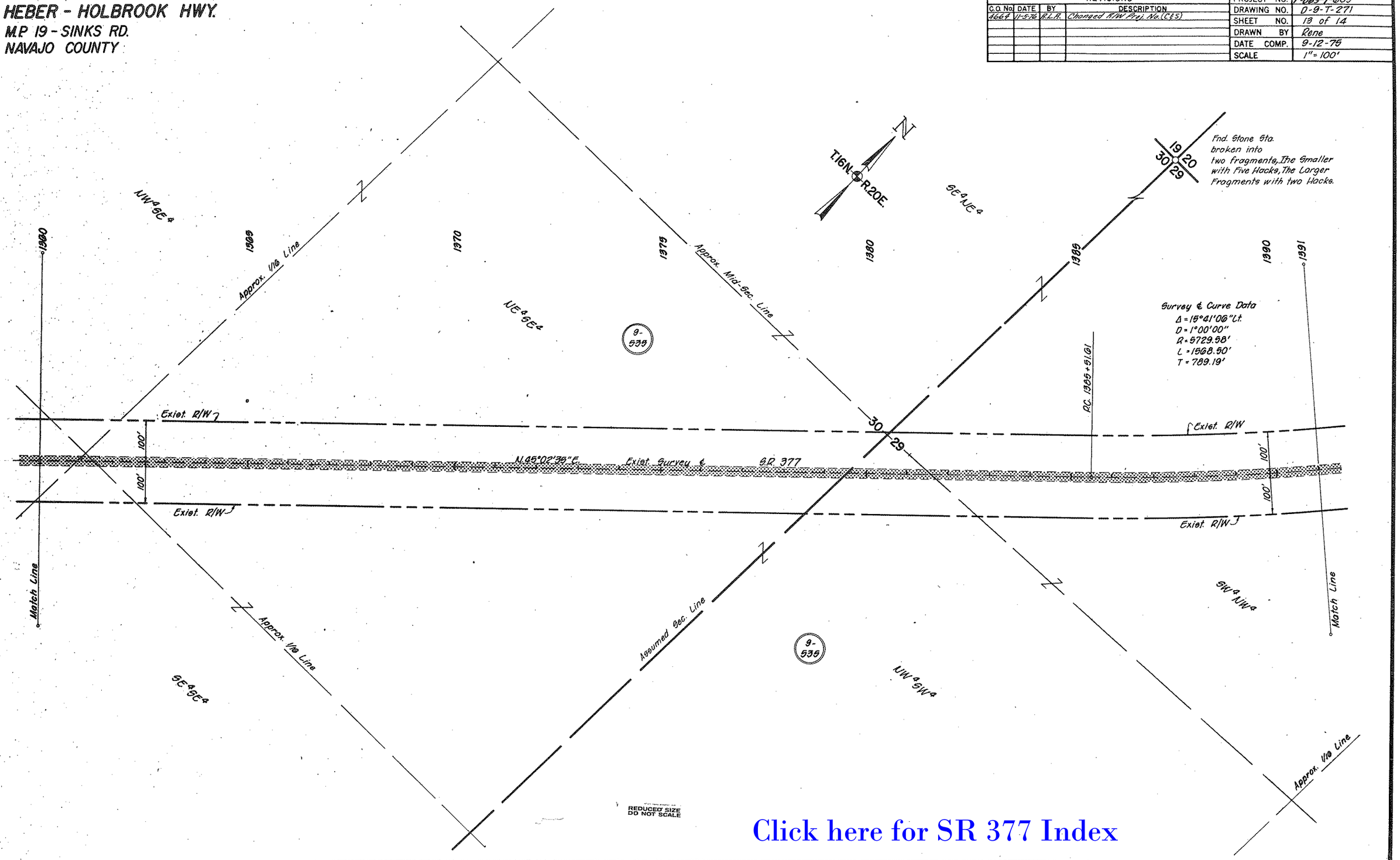

Click here for SR 377 Index

HARD COPY 7511 M12

CHECKED BY

DRAWING 44-512

Formerly S-554-605

HEBER - HOLBROOK HWY.
M.P. 19 - SINKS RD.
NAVAJO COUNTY

REVISIONS			
C.O. No.	DATE	BY	DESCRIPTION
4664	11-5-76	R.L.R.	Changed R/W Proj. Nos. (C&S)

PROJECT NO.	F-069-1-605
DRAWING NO.	D-9-T-271
SHEET NO.	14 of 14
DRAWN BY	Rene
DATE COMP.	9-12-75
SCALE	1" = 100'

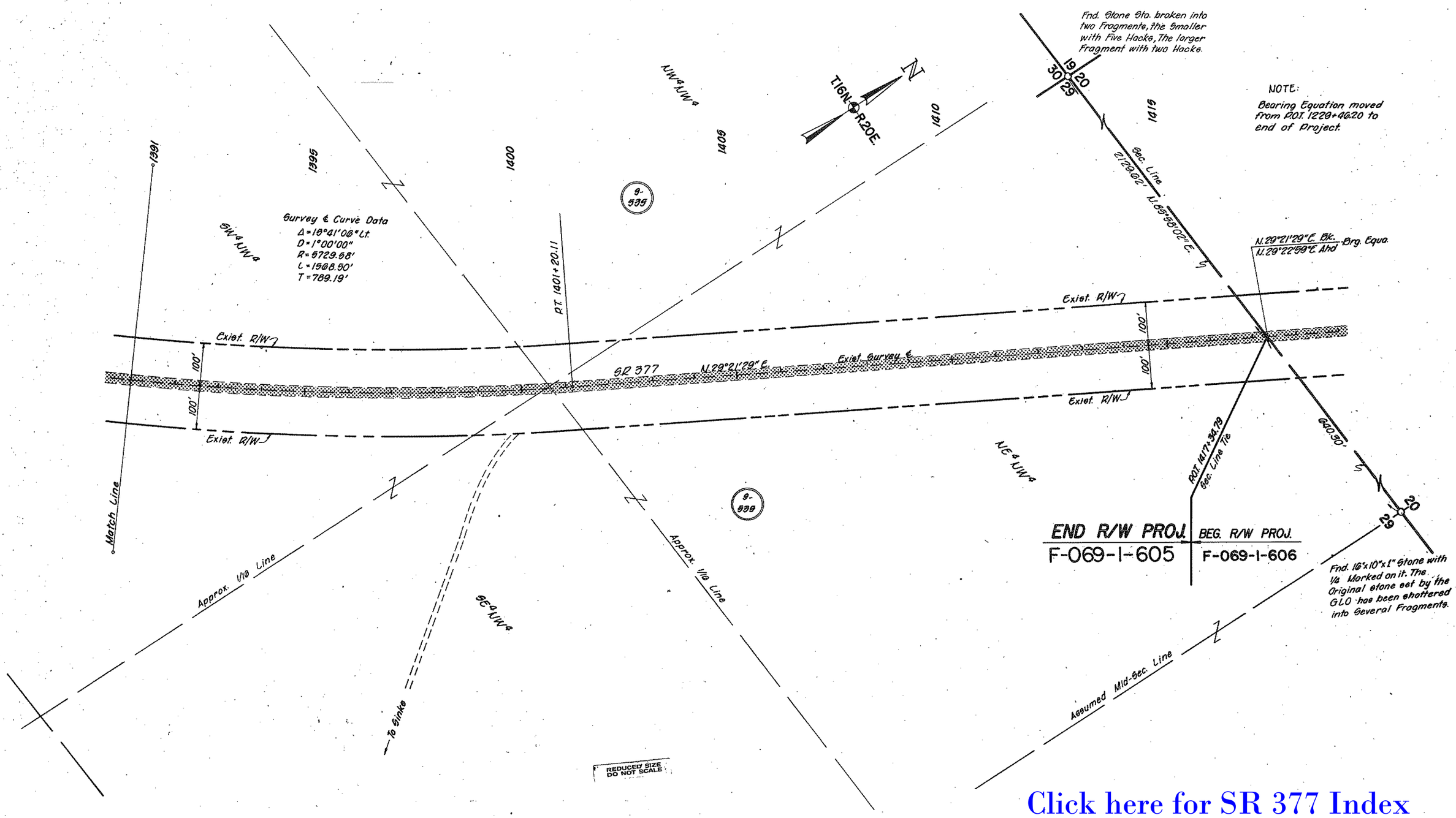

Click here for SR 377 Index

HARD COPY 7511 M12
CHECKED BY