Formerly S-554-602

FHWA REGION	STATE	PROJECT NUMBER	SHEET NUMBER	TOTAL SHEETS	FINALIZED PLANS
9	ARIZ.	F-069-1-602	1	17	

DRAWING NUMBER	D-9-T-278

STATE OF ARIZONA
DEPARTMENT OF TRANSPORTATION

HIGHWAYS DIVISION
RIGHT OF WAY PLAN OF THE
HEBER-HOLBROOK HWY.
JCT. S.R. 277 - FOREST BNDRY.
SR. 377
PROJECT NO. F-069-1-602

NAVAJO COUNTY DISTRICT NO. 4

LENGTH OF PROJ. = 6.318 Mi.

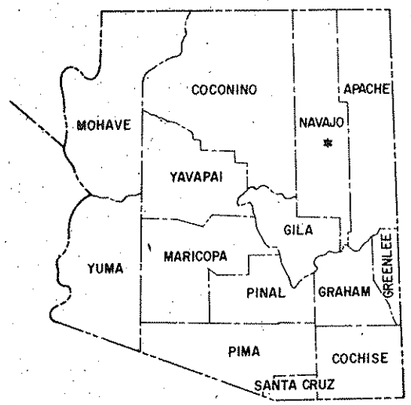

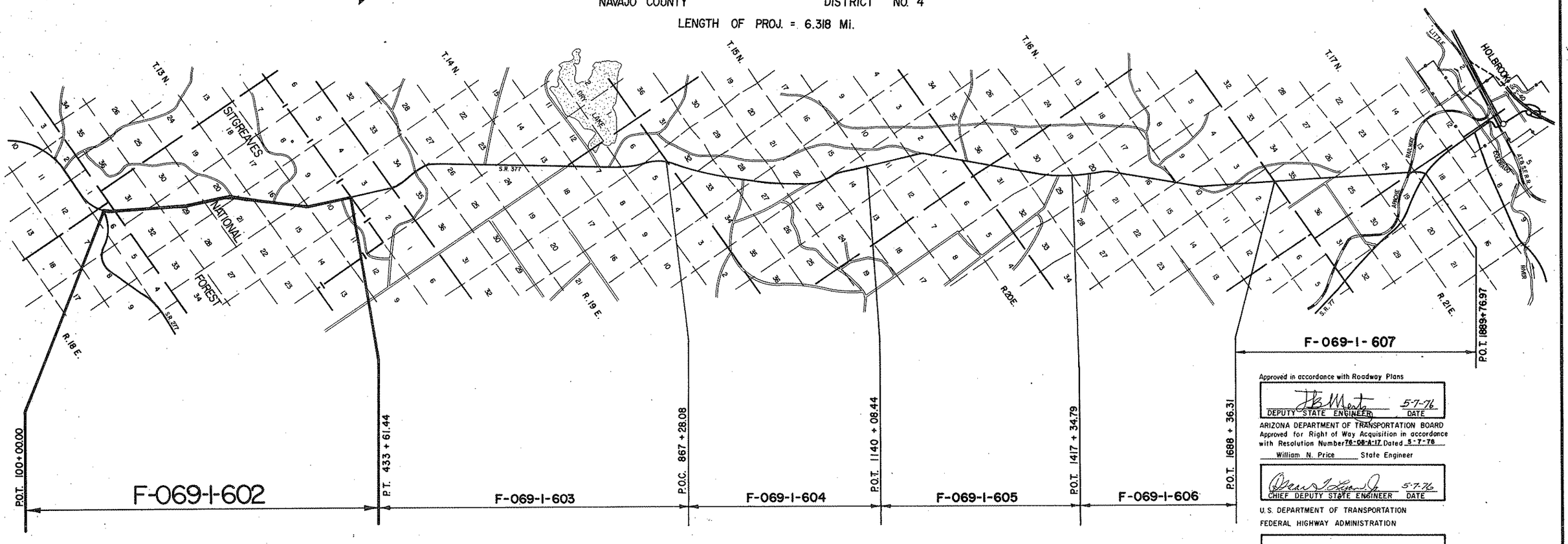

Approved in accordance with Roadway Plans

DEPUTY STATE ENGINEER 5-7-76 DATE

ARIZONA DEPARTMENT OF TRANSPORTATION BOARD
Approved for Right of Way Acquisition in accordance with Resolution Number 76-08-A-17 Dated 5-7-76

William N. Price State Engineer

CHIEF DEPUTY STATE ENGINEER 5-7-76 DATE

U.S. DEPARTMENT OF TRANSPORTATION
FEDERAL HIGHWAY ADMINISTRATION

DIVISION ENGINEER DATE

REDUCED SIZE DO NOT SCALE

Click here for SR 377 Index

Click here for SR 377 Index

Formerly 8-554-602

HEBER-HOLBROOK HWY.
JCT. S.R. 277-FOREST BNDRY.
NAVAJO COUNTY

REVISIONS				PROJECT NO.	F-069-1-602
C.O. No	DATE	BY	DESCRIPTION	DRAWING NO.	D-9-T-278
4695	11-9-76	WDS	Revised Project Number	SHEET NO.	2 of 17
				DRAWN BY	R.L. Morrison
				DATE COMP.	4-28-76
				SCALE	

A	
Acres	Ac.
Ahead	Ahd
And	&
And Wife	et ux
And Others	et al
And Husband	et vir
Angle	∠
Approximate	Approx
Arbitrary	Arb.
Asphalt	Asph.
At	@
Avenue	Ave.
B	
Back	Bk.
Bank Protection	B.P.
Barbed Wire	B.W.
Bearing	Brng.
Beginning	Beg.
Book	Bk.
Borrow	Bor.
Boulevard	Blvd.
Boundary	Bndry.
Brass Cap	B.C.
Bridge	Br.
Building	Bldg.
Bureau of Indian Affairs	B.I.A.
Bureau of Land Management	B.L.M.
Bureau of Reclaimation	B.R
C	
Calculated	Calc. or C.
Cattle Guard	C.G.
Center	Ctr.
Center to Center	C. to C.
Centerline	℄
Channel	Chan.
Concrete	Conc.
Concrete Box Culvert	C.B.C.
Construction	Constr.
Contractor	Cont.
Corner	Cor
Corregated Metal Pipe	C.M.P.
County	Co.
Creek	Ck.
Cubic Yard	C.Y.
Culvert	Culv.
Curve Data	
Curve to Spiral	C.S.
Degree of Change per 100'	a
Length of Curve	L
Radius	R
Spiral to Curve	S.C.
Spiral to Tangent	S.T.
Delta	△
Point of Curve	P.C.
Deflection (Total Curve)	I
Curve Data	
Point of Tangent	P.T.
Point of Compound Curve	P.C.C.
Point of Reverse Curve	P.R.C.
Point of Reverse Spiral	P.R.S
Point of Intersection	P.I
Degree of Curve	D
Tangent Length	T
Tangent to Spiral	T.S.
D	
Deceleration	Decel.
Deflection	Defl.
Department	Dept
Detour	Det.
Diameter	Dia.
Distance	Dist.
Ditch and Dyke	D.&D.
Docket	Dkt.
Drawing	Dwg.
Drive	Dr.
Dyke	Dk.
Drainage	Drn.
Drainage Easement	D.E.
E	
Each	Ea.
Easement	Esmt.
East	E
Elevation	Elev.
Embankment	Emb.
Engineer	Engr
Equal	Eq or =
Equation	Equa
Excavation	Excav.
Existing	Exist
Extend	Ext
F	
Federal	Fed
Feet	Ft or '
Fence	Fc.
Flowage Easement	F.E.
Forest	For
Found	Fnd
Frame	Fr
Freeway	Frwy
Future	Fut
G	
Galvanized	Galv.
Gauge	Ga.
Government	Govt.
Grader	Gr.
Guard	Gd.
H	
Headwall	Hdwl
Highway	Hwy
House	Hse.
I	
Inch	In. or "
Include	Incl.
Interchange	Intcg.
Iron Pipe	I.P.
Irrigation	Irr.
J	
Joint	Jt.
Junction	Jct.
L	
Left	L
Length	L'h.
Line	Ln.
Linear Feet	L.F.
Local Tangent Bearing	L.T.B.
M	
Manhole	M.H.
Material	Matl.
Maximum	Max.
Median	Med.
Mile	Mi.
Mile Post	M.P.
Minimum	Mim.
Minute	'
Miscellaneous	Misc.
Monument	Mon.
Mountain	Mt.
N	
National	Natl.
North	N.
Number	No.
O	
Opening	Opng.
Outside Diameter	O.D.
Office	Off.
P	
Page	Pg.
Parcel	Par.
Parkway	Pkwy.
Per	/
Per Cent	%
Place	Pl.
Point on Curve	P.O.C.
Point on Tangent	P.O.T.
Point on Semi-Tangent	P.O.S.T.
Power Line	P.L.
Private	Pvt.
Project	Proj.
Property	Prop.
Proposed	Propsd
Protection	Prot.
Q	
Quadrant	Quad.
R	
Railroad	R.R.
Range	Rng. or R.
Record	Rec. or (R)
Reinforced	Reinf.
Reinforced Concrete Pipe	R.C.P.
Required	Reqd.
Reservation	Res.
Right	Rt.
Right of Way	R/W
Road	Rd.
Roadway	Rdwy
S	
Second	"
Section	Sec.
Sheet	Sht.
Skew	Sk.
Slope Easement	S.E.
South	S.
Specifications	Specs.
Square	Sq.
Square Feet	ϕ
State Route	S.R.
Station	Sta
Street	St.
Subdivision	Subdiv.
Survey	Sur.
T	
Telegraph	Tlg.
Telephone	Tel.
Township	Twp. or T.
Temporary Construction Easement	T.C.E.
Traffic Interchange	T.I.
Turnout	T.O.
Typical	Typ.
U	
United States Government Land Office	U.S.G.L.O.
Underground	Ungnd.
V	
Vertical	Vert.
W	
West	W
West Bound	W.B.
Warranty Deed	W.D.
Y	
Yard	Yd.

STANDARD ABBREVIATIONS

IRRIJHNG 44-512

Click here for SR 377 Index

Formerly S-554-602

HEBER-HOLBROOK HWY.
JCT. S.R. 277-FOREST BNDRY.
NAVAJO COUNTY

REVISIONS				PROJECT NO.	F-069-1-602
C.O No.	DATE	BY	DESCRIPTION	DRAWING NO.	D-9-T-278
4595	11-9-76	WDS	Revised Project Number	SHEET NO.	3 of 17
				DRAWN BY	R.L. Morrison
				DATE COMP.	4-28-76
				SCALE	

ITEM	SYMBOL
HIGHWAY SURVEY CENTERLINE	
HIGHWAY CONSTRUCTION CENTERLINE	
HIGHWAY CENTERLINE (EXISTING)	
HIGHWAY RIGHT OF WAY LINE (NEW)	
HIGHWAY RIGHT OF WAY LINE (EXISTING)	
CONTROLLED ACCESS (FULL)	
CONTROLLED ACCESS (PARTIAL)	
CONTROLLED ACCESS (EXISTING)	
RAILROAD RIGHT OF WAY LINE	
RAILROAD RIGHT OF WAY LINE COMMON TO HIGHWAY RIGHT OF WAY LINE (EXISTING)	
NATIONAL OR STATE BOUNDARY LINE	
FOREST, NATIONAL MONUMENT, MILITARY OR INDIAN RESERVATION	
COUNTY LINE	
TOWNSHIP OR RANGE LINE	
SECTION LINE	
QUARTER OR MID SECTION LINE	
SIXTEENTH OR GOVERNMENT LOT LINE	
LAND GRANT BOUNDARY LINE	
CITY LIMITS BOUNDARY LINE	
SUBDIVISION OR LOT BOUNDARY LINE	
PROPERTY OWNERSHIP BOUNDARY LINE	
PROPERTY LEASE BOUNDARY LINE	L L
SURVEY MEANDER LINE	M M M
POWER LINE	
POWER TRANSMISSION LINE	
TELEPHONE OR TELEGRAPH LINE	
TELEPHONE AND POWER LINE (COMBINATION)	
UNDERGROUND TELEPHONE CABLE	T T T T
WATER UTILITY LINE	W 6" W 6" W
NATURAL GAS UTILITY LINE	G 2" G 2" G
SANITARY SEWER LINE	S 8" S 8" S
STORM SEWER LINE	SS 36" SS 36" SS

ITEM	SYMBOL
HIGHWAY SLOPE OR DRAINAGE EASEMENT (NEW)	
HIGHWAY SLOPE OR DRAINAGE EASEMENT (EXISTING)	
TEMPORARY CONSTRUCTION EASEMENT (NEW)	
ROAD (NEW) (SHOULDER TO SHOULDER WIDTH)	
ROAD (EXISTING) (SHOULDER TO SHOULDER WIDTH)	
RAILROAD TRACK	
RIVER OR CREEK (CONTINUOUS FLOW)	
RIVER OR CREEK (INTERMITTENT FLOW)	
NATURAL DRAINAGE OR A WASH	
CANAL, CHANNEL, OR DITCH (NEW)	
CANAL, CHANNEL, OR DITCH (EXISTING)	
IRRIGATION DITCH OR LINE (NEW)	IRR IRR
IRRIGATION DITCH OR LINE (EXISTING)	IRR IRR
DYKE OR LEVEE (NEW)	
DYKE OR LEVEE (EXISTING)	
BANK PROTECTION	
RETAINING WALL	
CONSTRUCTION OR SLOPE LIMITS	
WIRE OR BARBED WIRE FENCE	
CHAIN LINK FENCE	
WOOD FENCE	
STONE FENCE	
ROAD GUARD (NEW)	
ROAD GUARD (EXISTING)	
CURB	
CURB AND GUTTER	
DEPRESSED CURB WITH GUTTER (NEW)	
DEPRESSED CURB WITH GUTTER (EXISTING)	
TREES (DECIDUOUS)	
TREES (CONIFEROUS)	
HEDGE OR SHRUBBERY	

EXIST. PAVEMENT

NEW PAVEMENT

EXIST. PAVEMENT, TO BE OBLITERATED

NEW STRUCTURES (BRIDGES, ETC. NOT COVERED BY PAVEMENT)

EXCESS TAKE

STANDARD SYMBOLS

ITEM	SYMBOL
BRIDGE (NEW)	
BRIDGE (EXISTING)	
PIPE CULVERT (NEW)	
PIPE CULVERT (EXISTING)	
BOX CULVERT (NEW)	
BOX CULVERT (EXISTING)	
CATTLE GUARD (NEW)	
CATTLE GUARD (EXISTING)	
GATE (NEW)	
GATE (EXISTING)	
FORD (NEW)	
FORD (EXISTING)	
TRAFFIC DIRECTIONAL FLOW ARROWS	
DRAINAGE DIRECTIONAL FLOW ARROWS	
PROPERTY LIMIT ARROWS	
LEASE LIMIT ARROWS	L L
PROPERTY TIE BARS	
SURVEY MONUMENT, NEW	
SURVEY MONUMENT, EXISTING	
NEW RIGHT OF WAY CONTROL POINT	
RIGHT OF WAY MARKER, EXISTING	

NORTH ARROW

FOUND SEC. COR. or 1/4 COR.

UNFOUND SEC. COR. or 1/4 COR.

3 FOUND CENTER SEC.

3 UNFOUND CENTER SEC.

5/32" Diameter Circle. No.1 Rapidograph Pen, Or Equal.

3

1/2" Diameter Circle. No.1 Rapidograph Pen, Or Equal.

5/32" Diameter Circle. No. 1 Rapidograph Pen, Or Equal.

SECTION CORNER

CENTER OF SECTION

1/4 CORNER

7-614 PARCEL BUBBLE Size 3/4" 7-614 7-614-LJ

RUNNG 44-512

Formerly S-554-602

HEBER-HOLBROOK HWY.
JCT. S.R. 277—FOREST BNDRY.
NAVAJO COUNTY

Click here for SR 377 Index

REVISIONS				PROJECT NO.	F-069-1-602
C.O. No.	DATE	BY	DESCRIPTION	DRAWING NO.	D-9-7-278
4695	11-9-76	WDS	Revised Project Number	SHEET NO.	4 of 17
				DRAWN BY	R. L. Morrison
				DATE COMP.	4-28-76
				SCALE	

CHECKED BY Steve Hopper 4-28-76

HARD COPY

OWNERSHIP RECORD

PARCEL NUMBER	OWNER	DESCRIPTION	TOTAL AREA	AREA REQUIRED GROSS INCLUDING EXISTING R/W	AREA REQUIRED NET EXCLUDING EXISTING R/W	EASEMENT AREA	REMAINDER LEFT	REMAINDER RIGHT	SHEET NUMBER
9-547	United States of America (Apache-Sitgreaves National Forest)	Pt. of Sec. 6 T.12 N. R.18 E.	307.50Ac.	8.45 Ac.			21.50Ac.	277.55Ac.	5&6
		Pt. of Sec. 31 T.13 N. R.18 E.	606.80Ac.	22.60 Ac.			482.20 Ac.	102.00 Ac.	6&7
		Pt. of Sec. 32 T.13 N. R.18E.	640.00Ac.	6.90Ac.			7.80 Ac.	625.30 Ac.	7&8
		Pt. of Sec. 29 T.13 N. R.18.E.	640.00Ac.	27.40 Ac.			239.80 Ac.	372.80 Ac.	8, 9, 10
		Pt. of Sec. 20 T.13 N. R.18E.	320.00Ac.	18.80 Ac.			228.40 Ac.	72.80 Ac.	10&11
		Pt. of Sec. 21 T. 13 N. R.18E.	640.00Ac.	10.10 Ac.			46.60 Ac.	583.30 Ac.	11&12
		Pt. of Sec. 16 T.13 N. R.18E.	640.00Ac.	25.67 Ac.			445.33 Ac.	169.00 Ac.	12, 13, 14
		Pt. of Sec. 15 T. 13 N. R.18E.	640.00Ac.	7.28 Ac.			10.00Ac.	621.82 Ac.	14
		Pt. of Sec. 10 T.13 N. R. 18 E.	640.00Ac.	26.80			248.50 Ac.	364.70 Ac.	14, 15, 16
9-548	SLD			60*	30 Ac.				12

ACQUISITION RECORD

COMMISSION APPROVAL	TYPE & DATE OF INSTRUMENT	RECORDED DATE	RECORDED BOOK	RECORDED PAGE
8-12-80	Ease 679-80	8-20-80	601	942-47

Formerly S-554-602

HEBER-HOLBROOK HWY.
JCT. S.R. 277-FOREST BNDRY.
NAVAJO COUNTY

REVISIONS			
C.O. No.	DATE	BY	DESCRIPTION
4695	11-9-76	WDS	Revised Project Number

PROJECT NO.	F-069-1-602
DRAWING NO.	D-9-T-278
SHEET NO.	5 of 17
DRAWN BY	R.L. Morrison
DATE COMP.	4-28-76
SCALE	1"=1000'

S.R. 277 Curve Data

	①	②	③
Δ	18°35'00" Lt.	33°20'00" Lt.	20°24'00" Lt.
D	3°10'00"	4°00'00"	2°20'00"
R	1809.34'	1432.40'	2455.52'
T	296.02'	428.83'	441.82'
L	586.84'	833.33'	874.28'

Survey Curve Data

	④	⑤	⑥	⑦	⑧	⑨
Δ	14°17'45" Lt.	8°58'09" Lt.	6°00'31" Lt.	21°01'29" Rt.	19°37'22" Lt.	3°56'37" Lt.
D	1°22'30"	1°00'00"	1°00'00"	1°30'00"	2°00'00"	1°00'00"
R	4166.97'	5729.58'	5729.58'	3819.72'	2864.79'	5729.58'
T	522.56'	449.38'	300.71'	708.80'	495.42'	197.26'
L	1039.70'	896.92'	600.86'	1401.65'	981.14'	394.36'

Click here for SR 377 Index

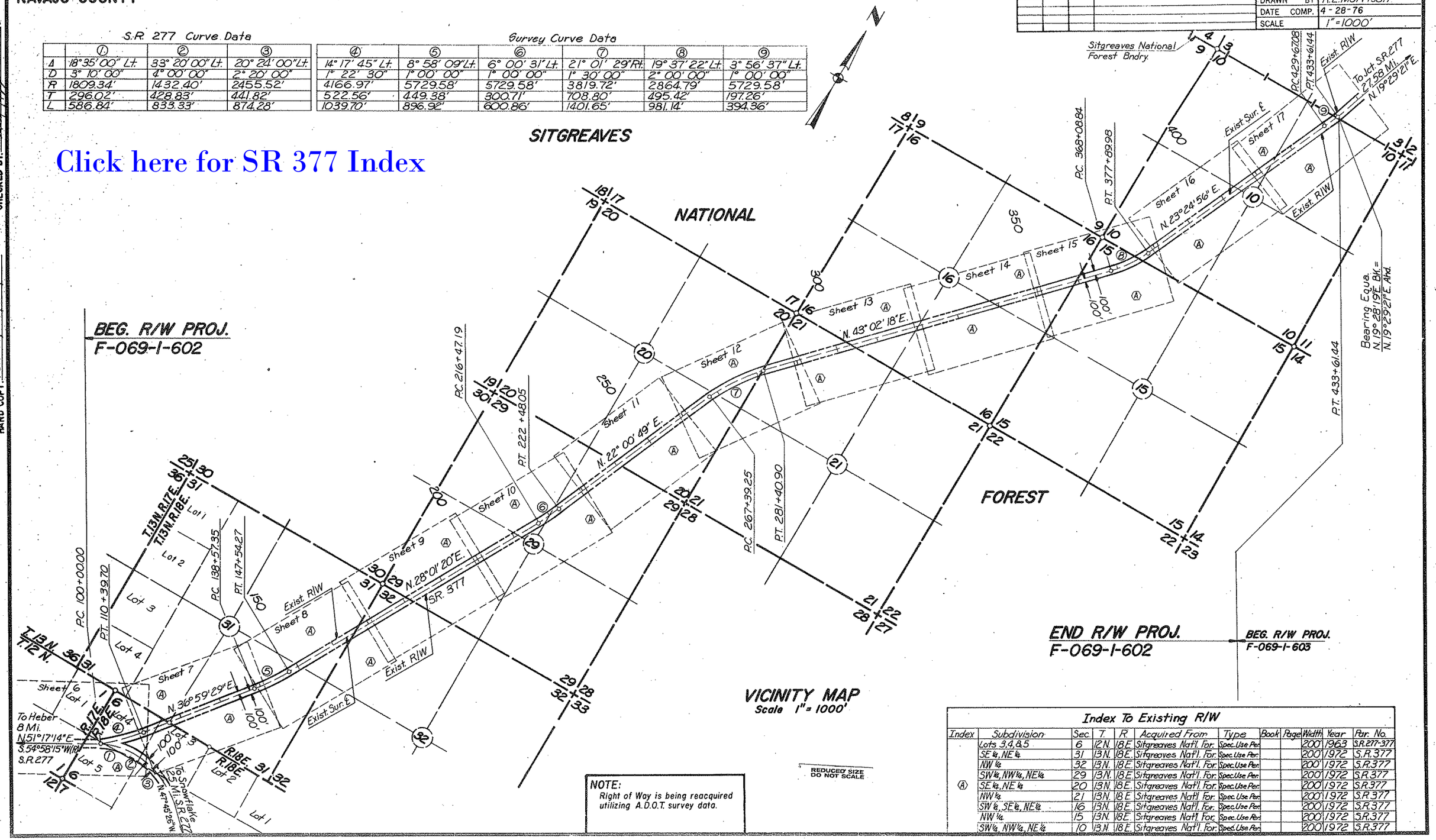

VICINITY MAP
Scale 1"= 1000'

REDUCED SIZE DO NOT SCALE

NOTE:
Right of Way is being reacquired utilizing A.D.O.T. survey data.

Index To Existing R/W

Index	Subdivision	Sec.	T.	R.	Acquired From	Type	Book	Page	Width	Year	Par. No.
Ⓐ	Lots 3,4,&5	6	12N.	18E.	Sitgreaves Nat'l. For.	Spec. Use Per.			200'	1963	S.R.277-377
	SE¼, NE¼	31	13N.	18E.	Sitgreaves Nat'l. For.	Spec. Use Per.			200'	1972	S.R.377
	NW¼	32	13N.	18E.	Sitgreaves Nat'l. For.	Spec. Use Per.			200'	1972	S.R.377
	SW¼, NW¼, NE¼	29	13N.	18E.	Sitgreaves Nat'l. For.	Spec. Use Per.			200'	1972	S.R.377
	SE¼, NE¼	20	13N.	18E.	Sitgreaves Nat'l. For.	Spec. Use Per.			200'	1972	S.R.377
	NW¼	21	13N.	18E.	Sitgreaves Nat'l. For.	Spec. Use Per.			200'	1972	S.R.377
	SW¼, SE¼, NE¼	16	13N.	18E.	Sitgreaves Nat'l. For.	Spec. Use Per.			200'	1972	S.R.377
	NW¼	15	13N.	18E.	Sitgreaves Nat'l. For.	Spec. Use Per.			200'	1972	S.R.377
	SW¼, NW¼, NE¼	10	13N.	18E.	Sitgreaves Nat'l. For.	Spec. Use Per.			200'	1972	S.R.377

HARD COPY 7511M2, M3, M4, M5 CHECKED BY

Formerly S-554-602

HEBER-HOLBROOK HWY.
JCT. S.R. 277-FOREST BNDRY.
NAVAJO COUNTY

REVISIONS			
C.O. No.	DATE	BY	DESCRIPTION
4695	11-9-76	WOS	Revised Project Number

PROJECT NO.	F-069-1-602
DRAWING NO.	D-9-T-278
SHEET NO.	6 of 17
DRAWN BY	R.L. Morrison
DATE COMP.	4-28-76
SCALE	1"=100'

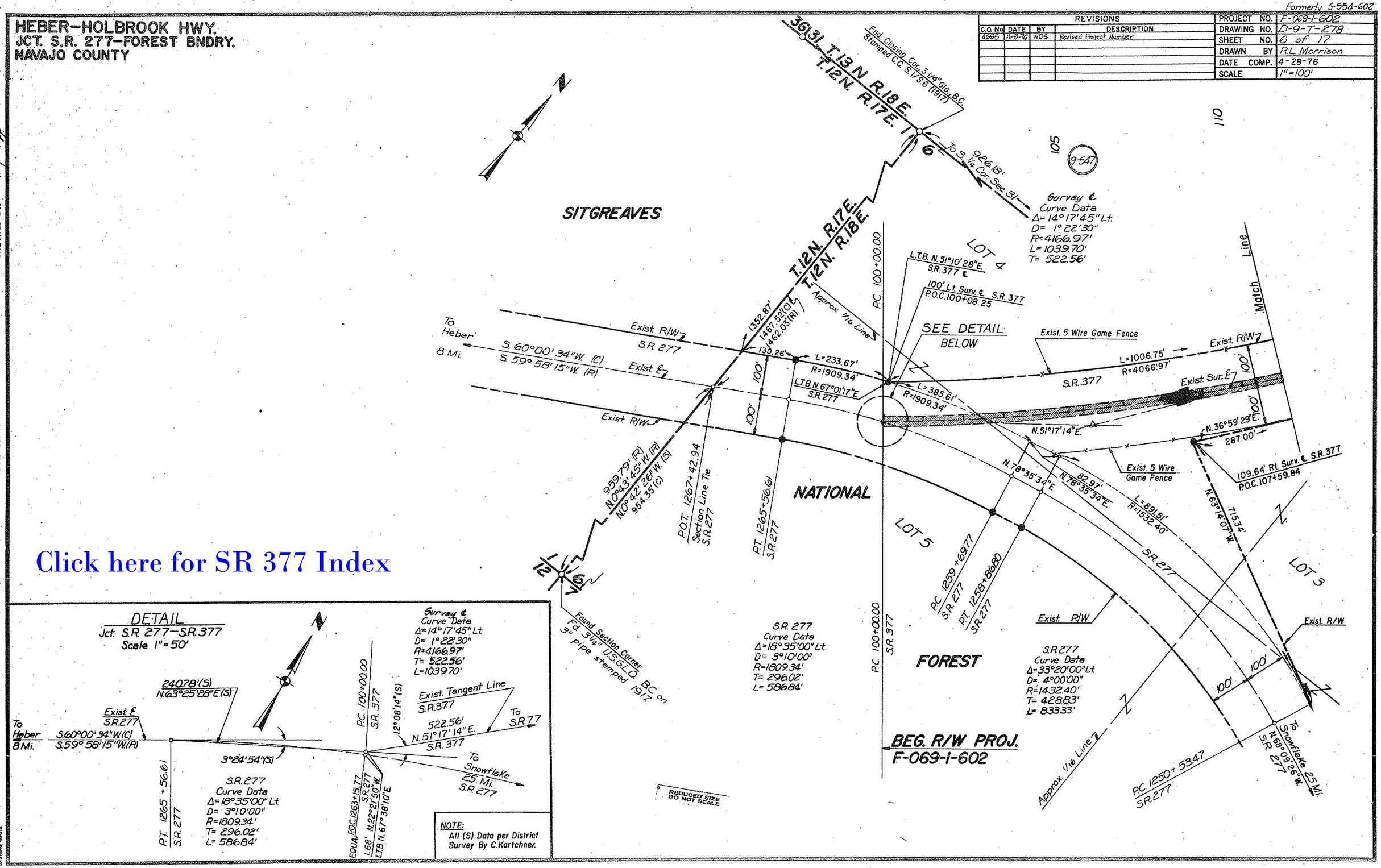

Click here for SR 377 Index

HARD COPY 7511M2

CHECKED BY

DRUNING 44-512

Formerly S-554-602

REVISIONS					
C.O. No.	DATE	BY	DESCRIPTION	PROJECT NO.	F-069-1-602
4695	11-9-76	WDS	Revised Project Number	DRAWING NO.	D-9-T-278
				SHEET NO.	7 of 17
				DRAWN BY	R.L. Morrison
				DATE COMP.	4-28-76
				SCALE	1"=100'

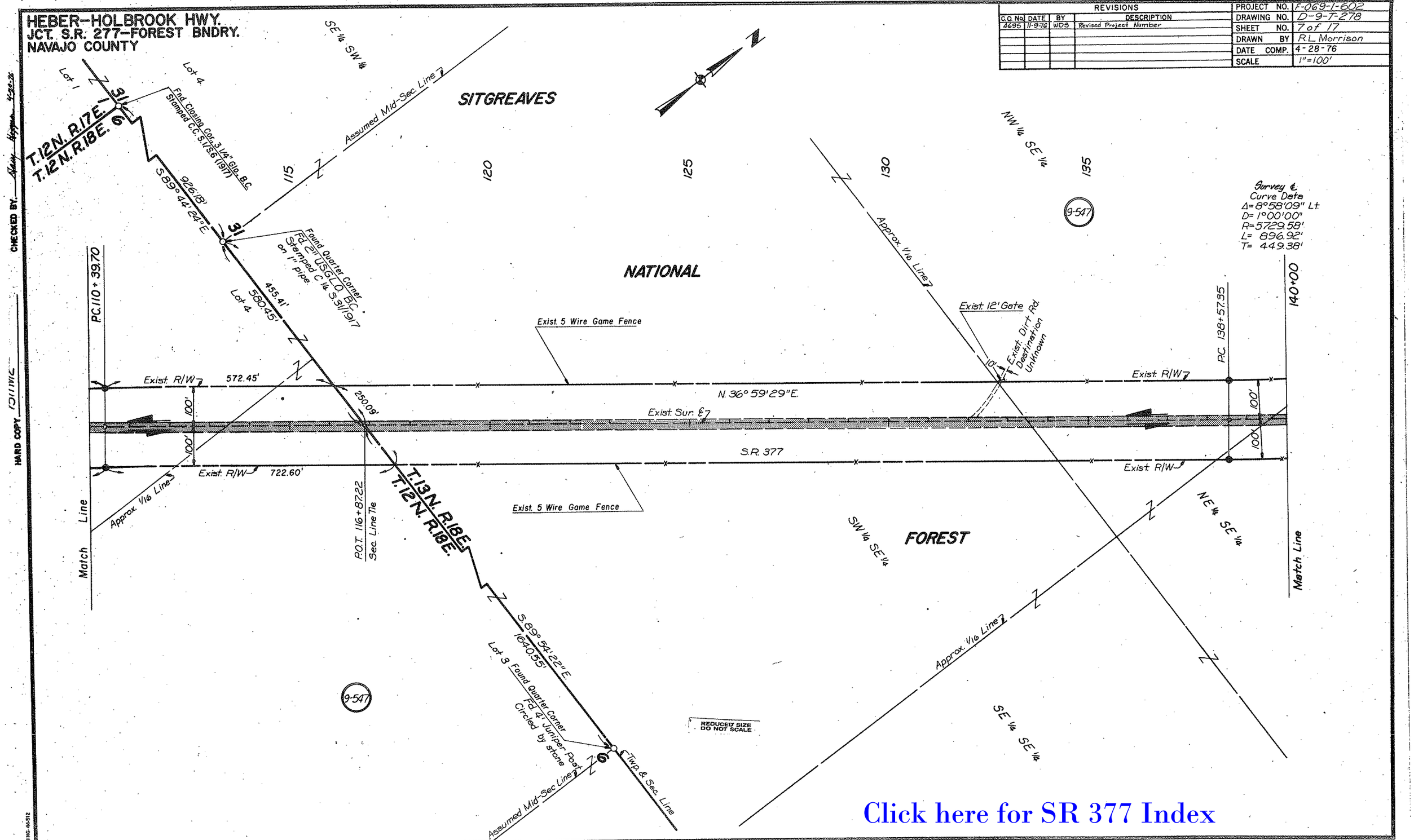

Click here for SR 377 Index

CHECKED BY

HARD COPY

DRAWING 46-512

Formerly S-554-602

HEBER-HOLBROOK HWY.
JCT. S.R. 277-FOREST BNDRY.
NAVAJO COUNTY

REVISIONS					
C.O. No.	DATE	BY	DESCRIPTION	PROJECT NO.	F-069-1-602
4695	11-9-76	WDS	Revised Project Number	DRAWING NO.	D-9-T-278
				SHEET NO.	8 of 17
				DRAWN BY	R.L. Morrison
				DATE COMP.	4-28-76
				SCALE	1"=100'

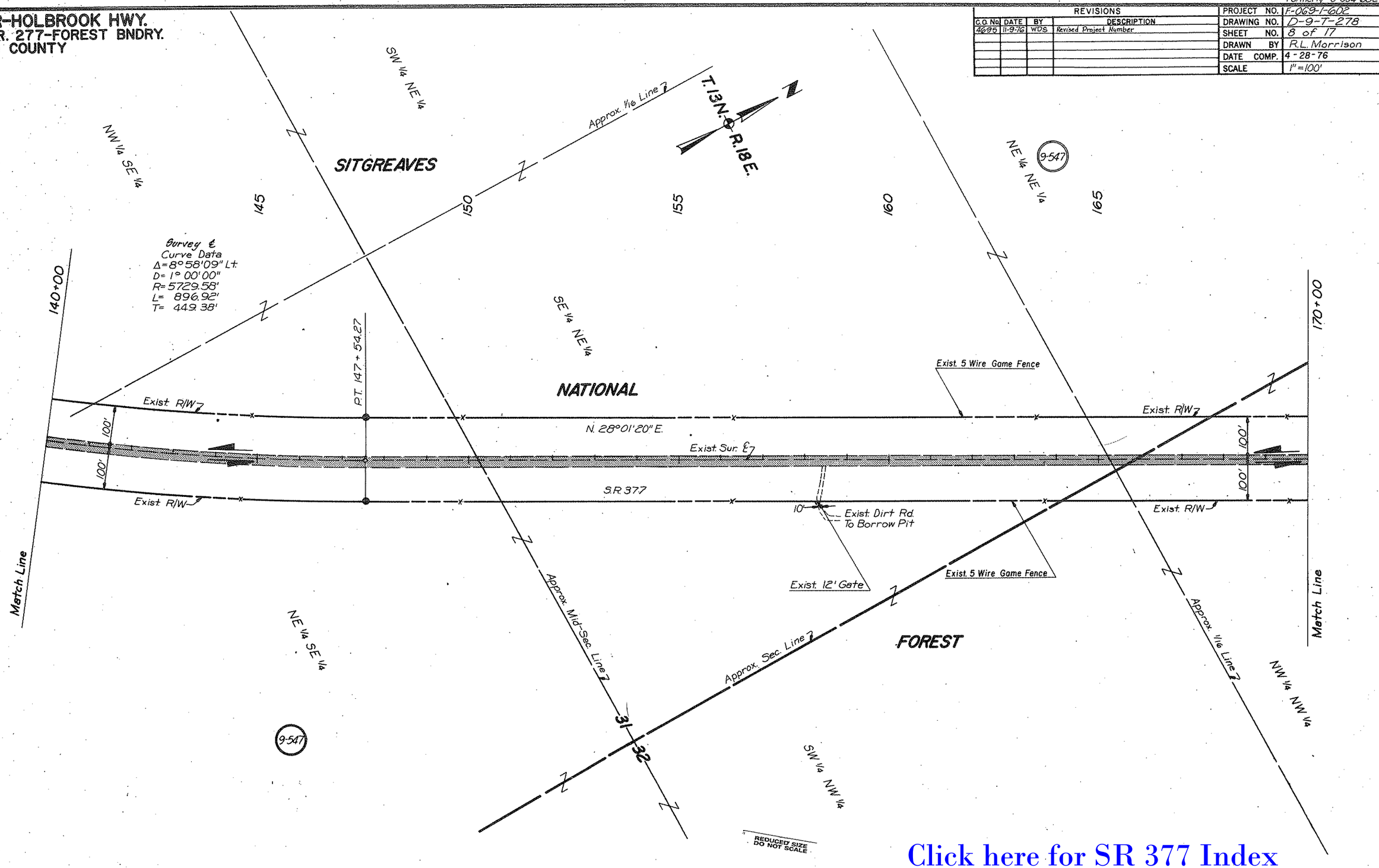

Click here for SR 377 Index

CHECKED BY. Gary Hoppe 4-28-76

HARD COPY 1511MC

DRUMING 44-512

Formerly S-554-602

HEBER-HOLBROOK HWY.
JCT. S.R. 277-FOREST BNDRY.
NAVAJO COUNTY

REVISIONS			
C.O. No.	DATE	BY	DESCRIPTION
4695	11-9-76	WDS	Revised Project Number

PROJECT NO.	F-069-1-602
DRAWING NO.	D-9-T-278
SHEET NO.	9 of 17
DRAWN BY	R.L. Morrison
DATE COMP.	4-28-76
SCALE	1"=100'

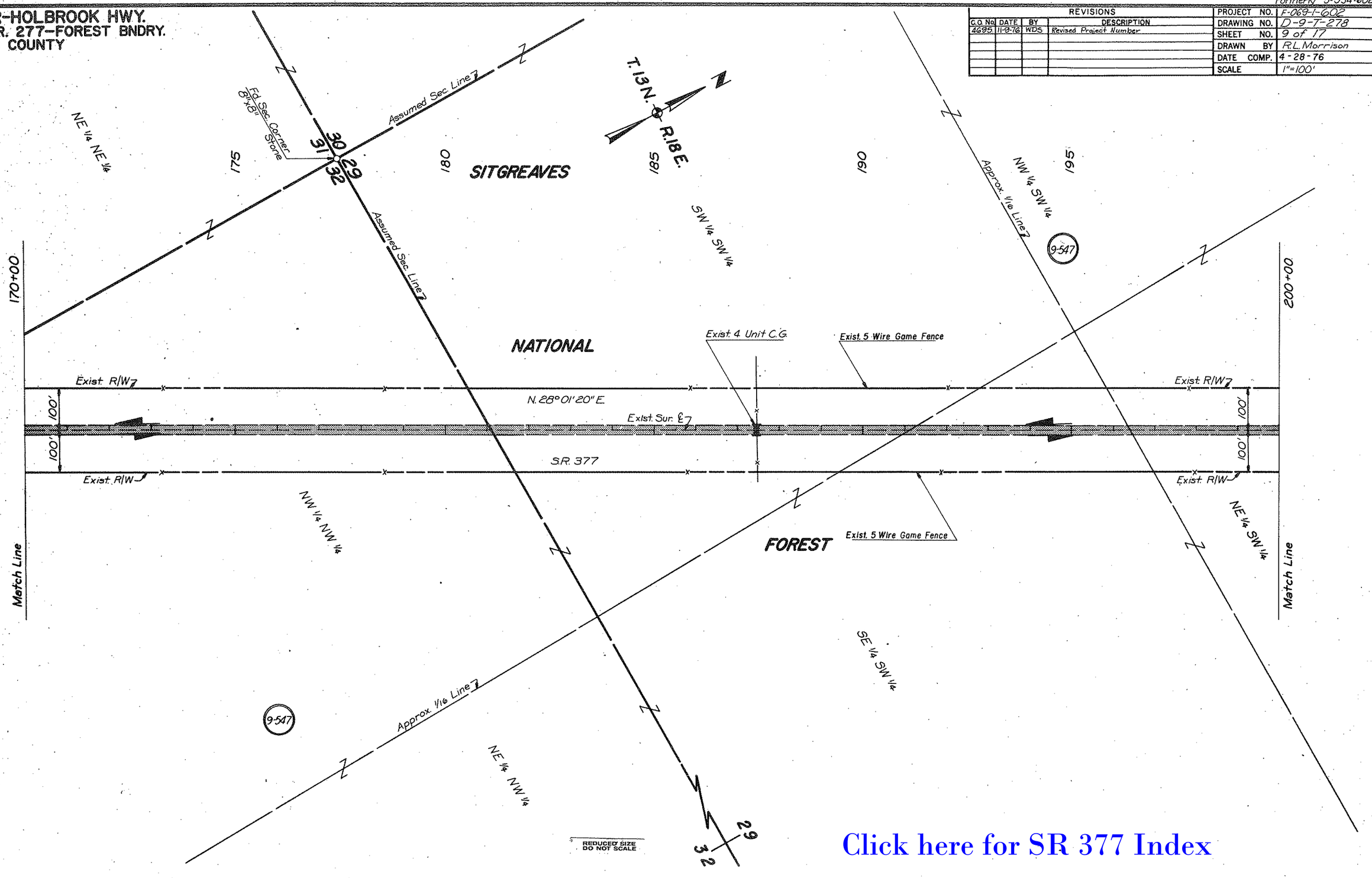

Click here for SR 377 Index

HARD COPY 7511M2

CHECKED BY

BRUNING 44-512

Formerly 8-554-602

HEBER-HOLBROOK HWY.
JCT. S.R. 277-FOREST BNDRY.
NAVAJO COUNTY

REVISIONS				PROJECT NO.	F-069-1-602
C.O. No.	DATE	BY	DESCRIPTION	DRAWING NO.	D-9-T-278
4695	11-9-76	WDS	Revised Project Number	SHEET NO.	10 of 17
				DRAWN BY	R.L. Morrison
				DATE COMP.	4-28-76
				SCALE	1"=100'

HARD COPY 7/11/12, 7/11/13 CHECKED BY Gary Haynes 4-28-76

T. 13 N. R. 18 E. Sec. 29

SITGREAVES

NW 1/4 SW 1/4

Approx. 1/16 Line

Approx. Mid-Sec Line

NE 1/4 SW 1/4

205 210 215 220 225

Survey & Curve Data
Δ = 6°00'31" Lt.
D = 1°00'00"
R = 5729.58'
L = 600.86'
T = 300.71'

SE 1/4 NW 1/4

NE 1/4 NW 1/4

NW 1/4 NE 1/4

9547

200+00

230+00

Exist. 5 Wire Game Fence

NATIONAL

P.C. 216+47.19

P.T. 222+48.05

Exist. R/W

100'

N. 28°01'20" E.

Exist. Surf.

N. 22°00'49" E.

S.R. 377

Match Line

Exist. 5 Wire Game Fence

SW 1/4 NE 1/4

FOREST

NW 1/4 SE 1/4

Approx. Mid-Sec. Line

Approx. 1/16 Line

REDUCED SIZE DO NOT SCALE

BRUNING 44-512

Click here for SR 377 Index

Formerly S-554-602

HEBER-HOLBROOK HWY.
JCT. S.R. 277-FOREST BNDRY.
NAVAJO COUNTY

REVISIONS			
C.O. No.	DATE	BY	DESCRIPTION
4695	11-9-76	WOS	Revised Project Number

PROJECT NO.	F-069-1-602
DRAWING NO.	D-9-T-278
SHEET NO.	11 of 17
DRAWN BY	R.L. Morrison
DATE COMP.	4-28-76
SCALE	1" = 100'

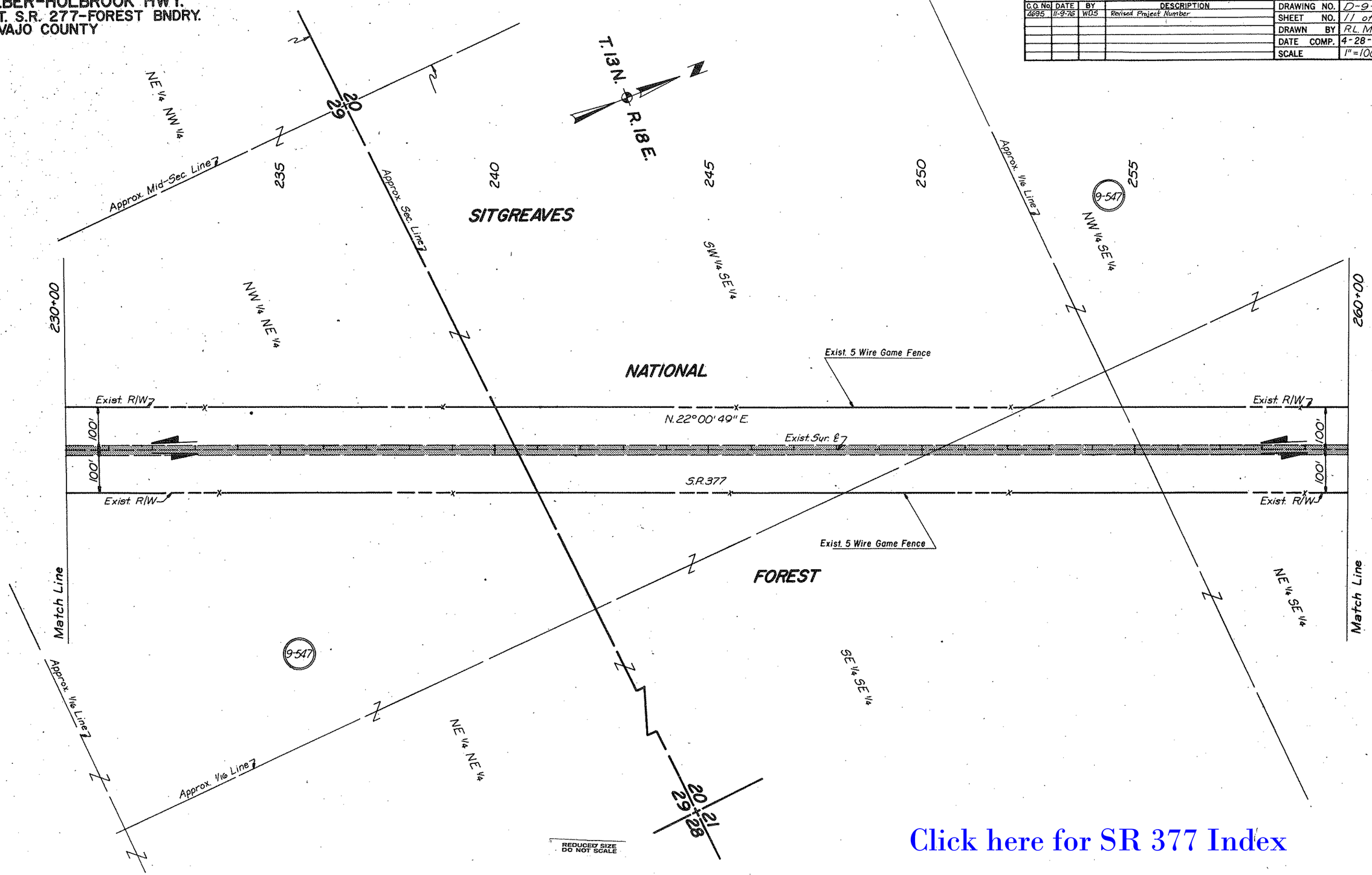

REDUCED SIZE DO NOT SCALE

Click here for SR 377 Index

CHECKED BY. Gary Hopper 4-29-76

HARD COPY 7511 M3

BRUNING 44-512

Formerly S-554-602

HEBER-HOLBROOK HWY.
JCT. S.R. 277-FOREST BNDRY.
NAVAJO COUNTY

REVISIONS			
C.O. No.	DATE	BY	DESCRIPTION
4695	11-9-76	WDS	Revised Project Number

PROJECT NO.	F-069-1-602
DRAWING NO.	D-9-T-278
SHEET NO.	12 of 17
DRAWN BY	R.L. Morrison
DATE COMP.	4-28-76
SCALE	1"=100'

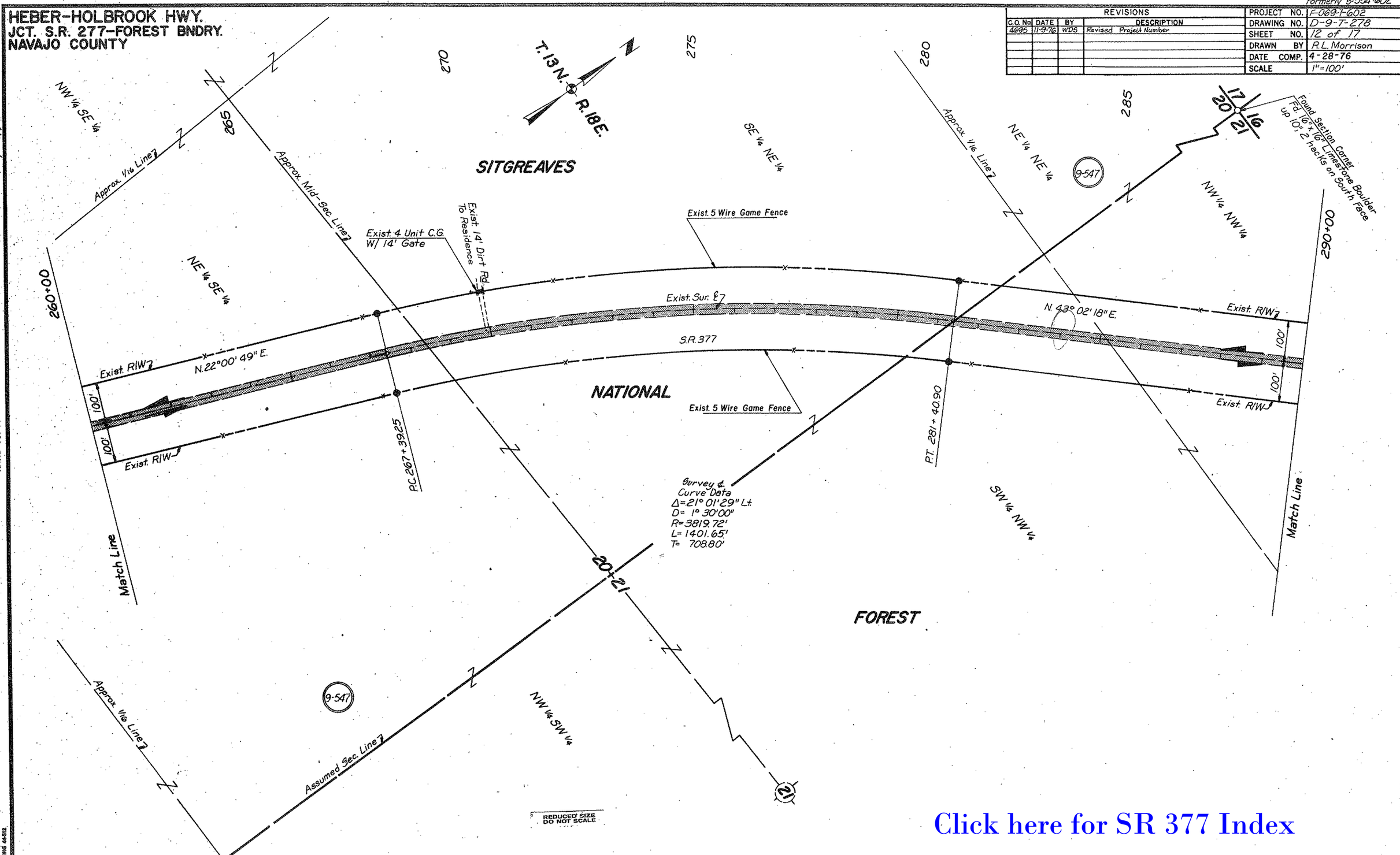

Click here for SR 377 Index

HARD COPY 7511 M3

CHECKED BY. Harry Hoppers 4-28-76

DRUNING 44-512

Formerly S-554-602

HEBER-HOLBROOK HWY.
JCT. S.R. 277-FOREST BNDRY.
NAVAJO COUNTY

REVISIONS			
C.O. No.	DATE	BY	DESCRIPTION
4695	11-9-76	WDS	Revised Project Number

PROJECT NO.	F-069-1-602
DRAWING NO.	D-9-T-278
SHEET NO.	13 of 17
DRAWN BY	R.L. Morrison
DATE COMP.	4-28-76
SCALE	1" = 100'

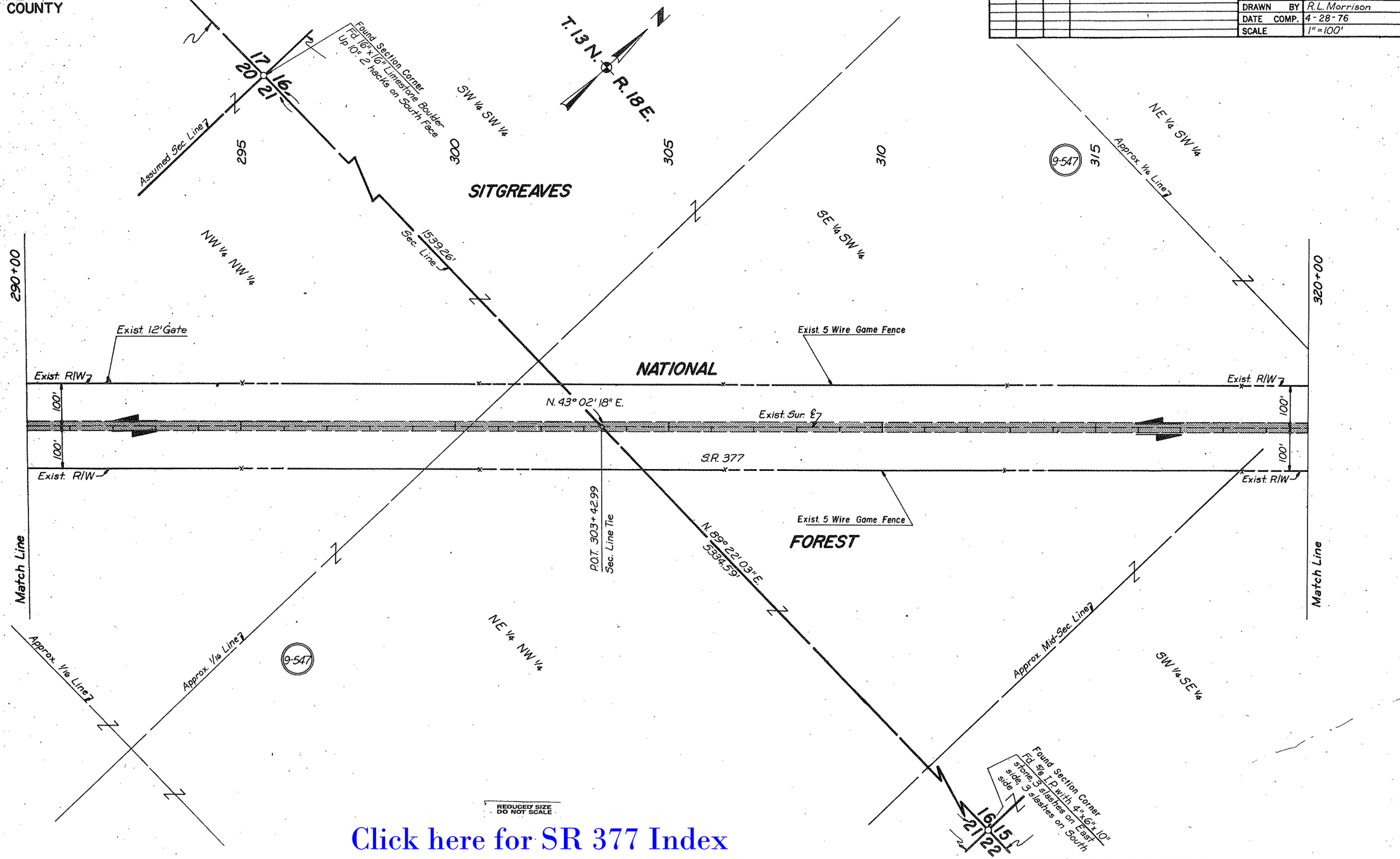

Click here for SR 377 Index

HARD COPY 7511M3, 7511M4

CHECKED BY

BRUNING 44-512

Formerly S-554-602

HEBER-HOLBROOK HWY.
JCT. S.R. 277-FOREST BNDRY.
NAVAJO COUNTY

REVISIONS			
C.O. No.	DATE	BY	DESCRIPTION
4695	11-9-76	WDS	Revised Project Number

PROJECT NO.	F-069-1-602
DRAWING NO.	D-9-T-278
SHEET NO.	14 of 17
DRAWN BY	R.L. Morrison
DATE COMP.	4-28-76
SCALE	1"=100'

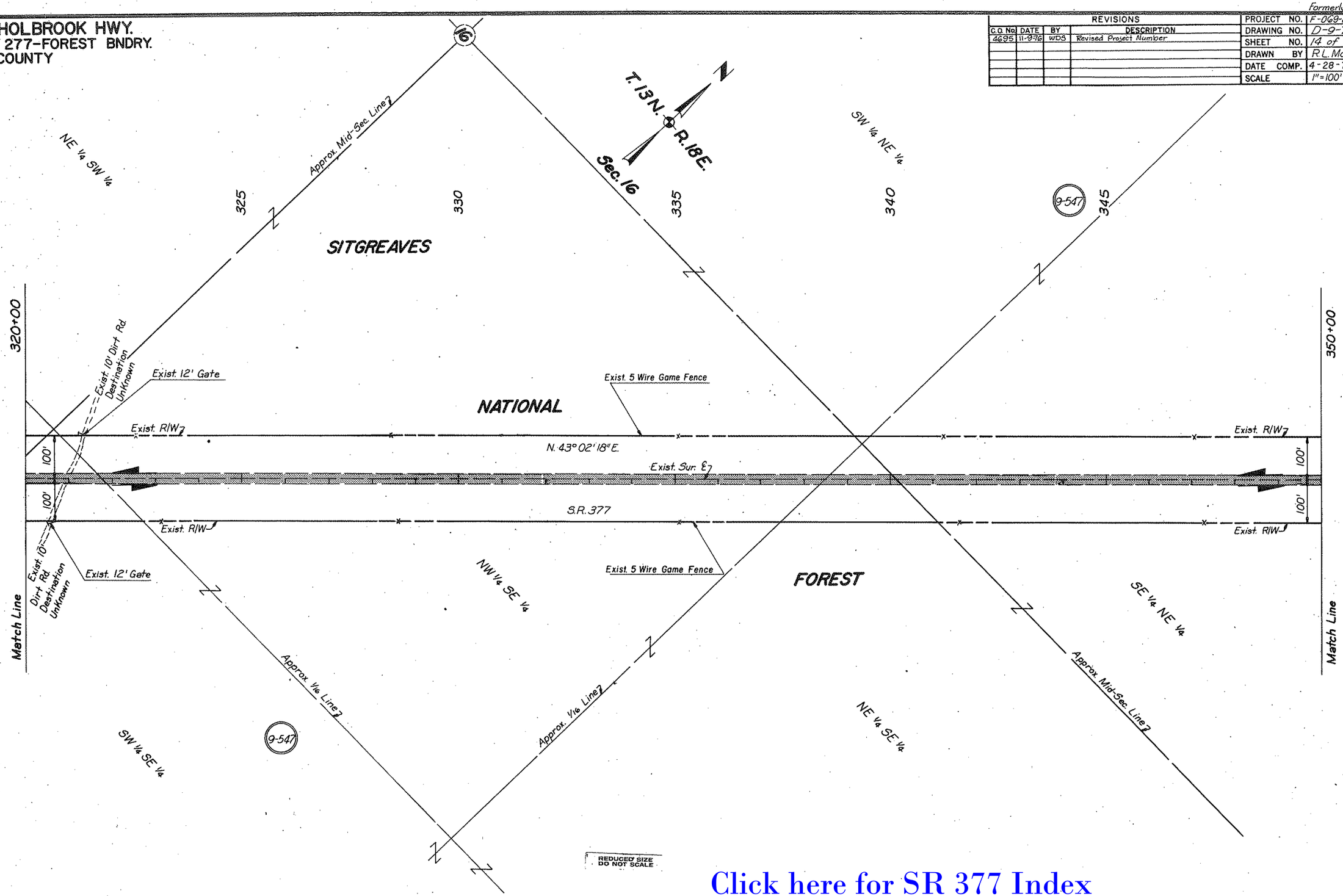

Click here for SR 377 Index

HARD COPY 15/11/14

CHECKED BY Gary Hoppes 4-28-76

BRUNING 44-512

Formerly S-554-602

HEBER-HOLBROOK HWY.
JCT. S.R. 277-FOREST BNDRY.
NAVAJO COUNTY

REVISIONS			
C.O. No.	DATE	BY	DESCRIPTION
4695	11-9-76	WDS	Revised Project Number

PROJECT NO.	F-069-1-602
DRAWING NO.	D-9-T-278
SHEET NO.	15 of 17
DRAWN BY	R.L. Morrison
DATE COMP.	4-28-76
SCALE	1"=100'

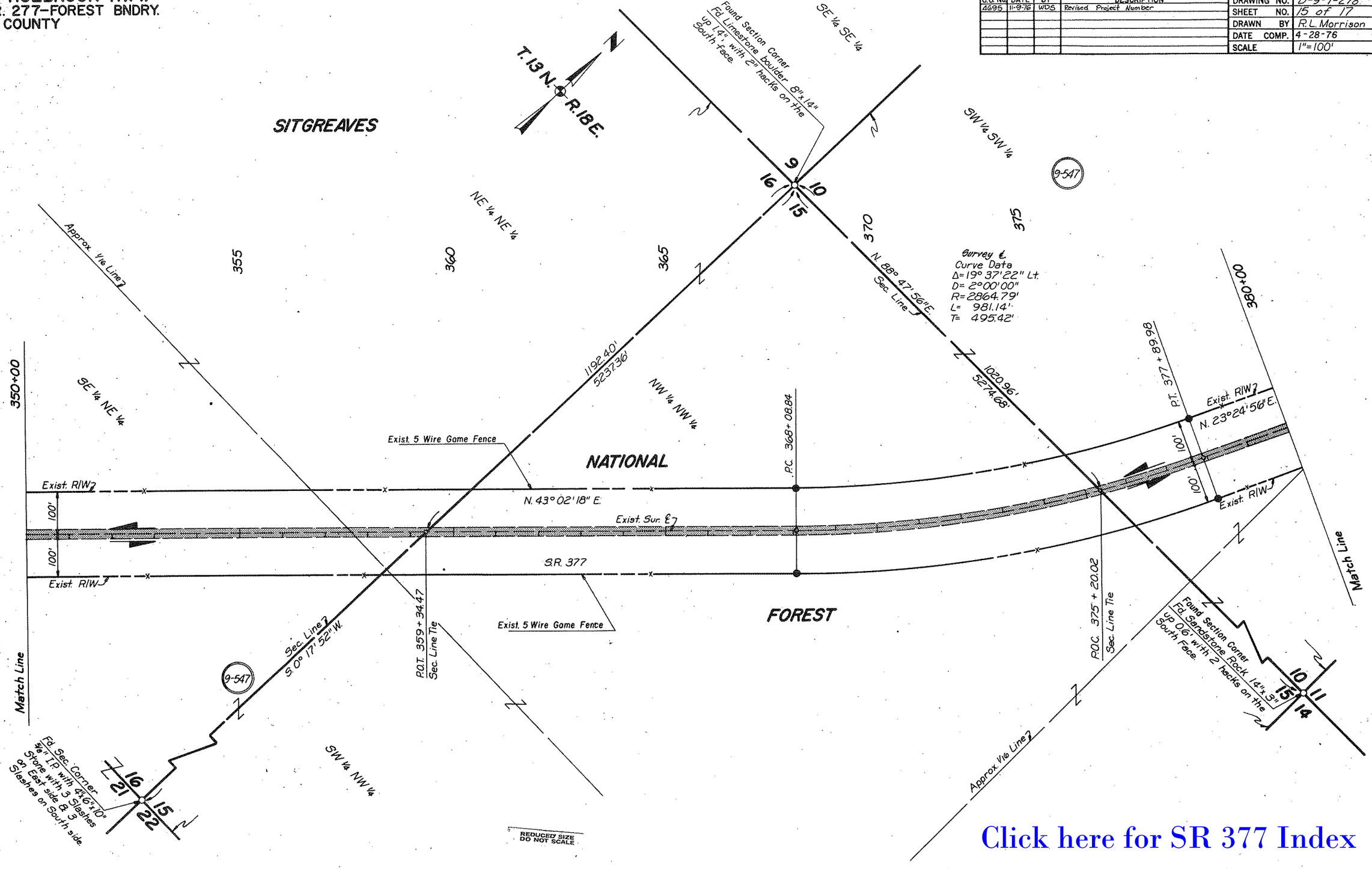

Click here for SR 377 Index

CHECKED BY. Gary Hoggan 4-28-76

HARD COPY 7311M4

BRUNING 44-512

Formerly S-554-602

HEBER-HOLBROOK HWY.
JCT. S.R. 277-FOREST BNDRY.
NAVAJO COUNTY

REVISIONS				PROJECT NO.	F-069-1-602
C.O. No.	DATE	BY	DESCRIPTION	DRAWING NO.	D-9-7-278
4695	11-9-76	WDS	Revised Project Number	SHEET NO.	16 of 17
				DRAWN BY	R.L. Morrison
				DATE COMP.	4-28-76
				SCALE	1"=100'

CHECKED BY: Gary Hogate 4-28-76

HARD COPY 12/11/14

T.13N. R.18E.
Sec. 10

NW 1/4 SW 1/4
SW 1/4 SW 1/4
SE 1/4 NW 1/4
NE 1/4 SW 1/4
SE 1/4 SW 1/4
NW 1/4 SE 1/4
SW 1/4 NE 1/4

385
390
395
400
405

Approx. 1/16 Line
Approx. Mid-Sec. Line

SITGREAVES
NATIONAL
FOREST

9-547
10

380+00
410+00

Exist. 5 Wire Game Fence
Exist. R/W
Exist. Sur. ℄
N. 23° 24' 56" E.
100'
S.R. 377

Match Line
Match Line

REDUCED SIZE
DO NOT SCALE

Click here for SR 377 Index

BRUNING 44-512

Formerly S-554-602

HEBER-HOLBROOK HWY.
JCT. S.R. 277-FOREST BNDRY.
NAVAJO COUNTY

REVISIONS			
C.O. No.	DATE	BY	DESCRIPTION
4695	11-9-76	WDS	Revised Project Number

PROJECT NO.	F-069-1-602
DRAWING NO.	D-9-T-278
SHEET NO.	17 of 17
DRAWN BY	R.L. Morrison
DATE COMP.	4-28-76
SCALE	1"=100'

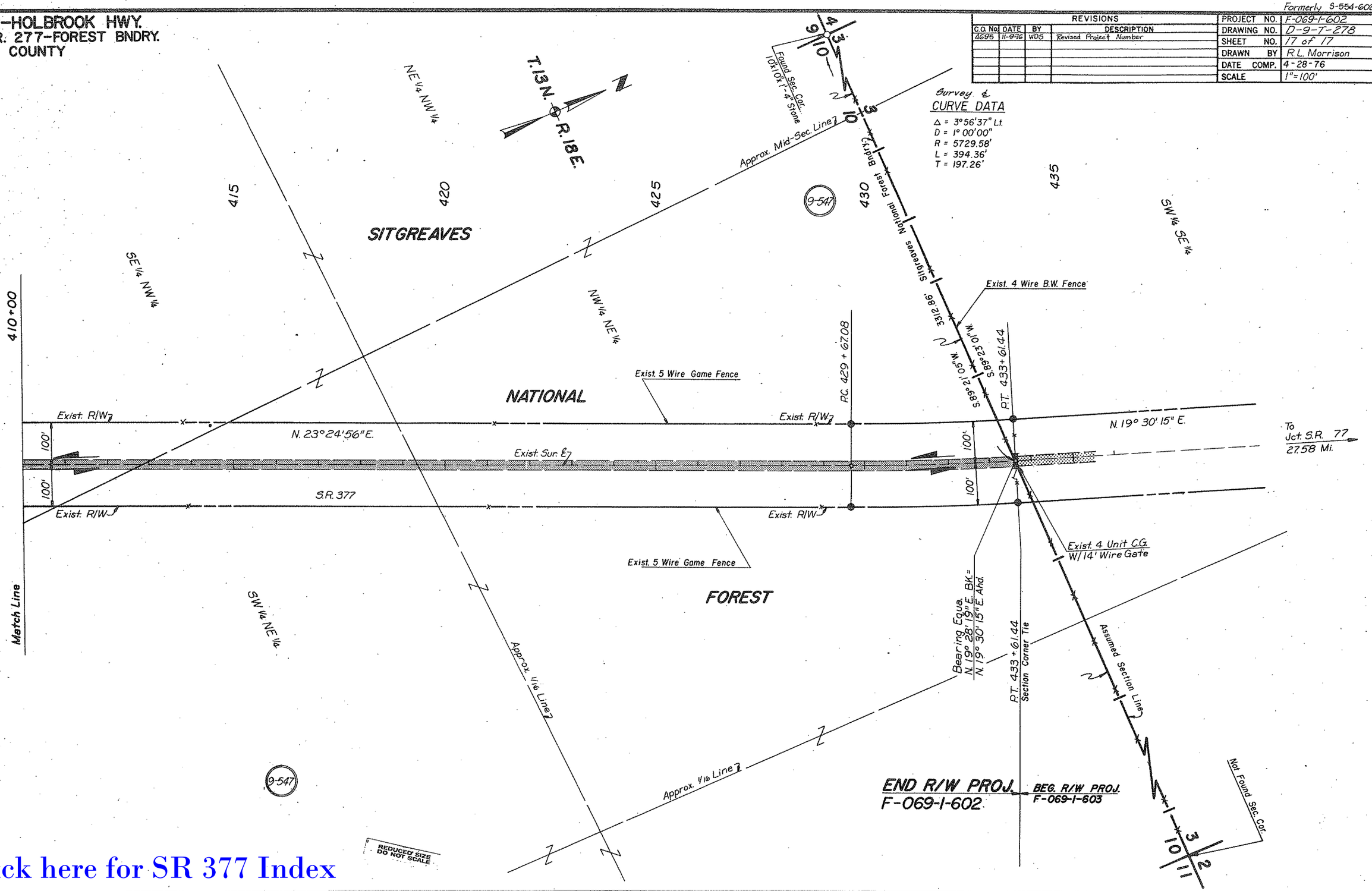

Click here for SR 377 Index

CHECKED BY

HARD COPY 7511M5

BRUNING 44-512