| F.H.W.A. REGION | STATE | PROJECT NO. | SHEET NO. | TOTAL SHEETS | FINALIZED PLANS |
|---|---|---|---|---|---|
| 9 | ARIZ. | N-900-710 | 1 | 19 | |

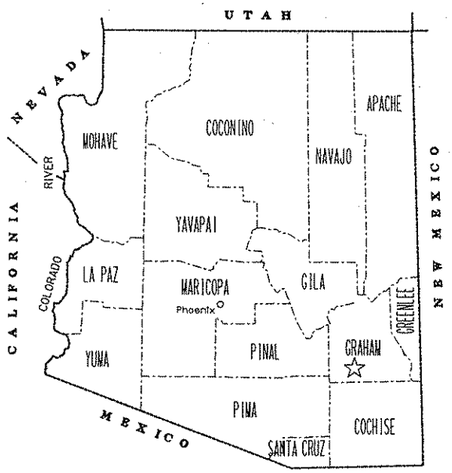


# STATE OF ARIZONA
# DEPARTMENT OF TRANSPORTATION
# HIGHWAYS DIVISION

# RIGHT OF WAY PLAN OF THE
## SWIFT TRAIL (S.R. 366)
## FOREST BOUNDARY - COLUMBINE RANGER STATION
## 366 GH 117 H2849 13R
## N-900-710

LENGTH OF PROJECT 25.54 MILES DISTRICT 2

Click here for SR 366 Index

PRELIMINARY PRINT
FOR ENGINEERING USE ONLY
SUBJECT TO DESIGN CHANGES,
ADDITIONS, ALTERATIONS & CORRECTIONS
DATE 4/27/93 BY Hadley

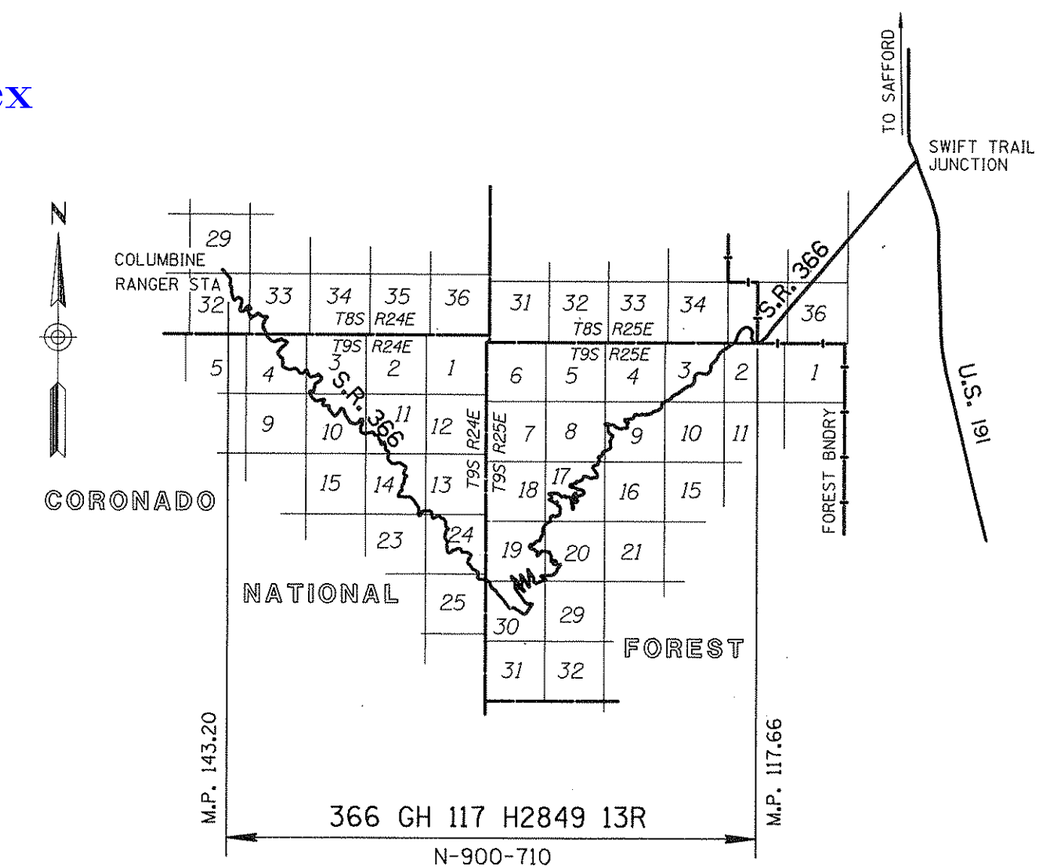


ARIZONA DEPARTMENT OF TRANSPORTATION BOARD
APPROVED FOR RIGHT OF WAY ACQUISITION IN ACCORDANCE
WITH RESOLUTION 92-12-A-79 DATED 12-18-92
GARY K. ROBINSON STATE ENGINEER

APPROVED IN ACCORDANCE WITH ROADWAY PLANS
DATE 2/2/93

CHIEF R/W AGENT
Robert Helmandollar

U. S. DEPARTMENT OF TRANSPORTATION
FEDERAL HIGHWAY ADMINISTRATION

APPROVED DATE

DIVISION ADMINISTRATOR

| | |
|---|---|
| PUBLIC HEARING REQUIREMENTS CERTIFIED | N A |
| ENVIRONMENTAL CLEARANCE | N A |
| C & S REVIEW | N A |
| BID SET REVIEW | N A |

DRAWING NO. D-5-T-230
SHEET NO. 1 OF 19

# OWNERSHIP RECORD / ACQUISITION RECORD

| PARCEL NUMBER | OWNER | DESCRIPTION | TOTAL AREA | AREA REQUIRED: GROSS INCLUDING EXISTING R/W | AREA REQUIRED: NET EXCLUDING EXISTING R/W | EASEMENT AREA | REMAINDER: LEFT | REMAINDER: RIGHT | SHEET NO. | CHIEF R/W AGENT APPROVAL | INSTRUMENT: TYPE | INSTRUMENT: DATE | RECORDED: DATE | RECORDED: DOCUMENT |
|---|---|---|---|---|---|---|---|---|---|---|---|---|---|---|
| 5-036 | U.S.A. (CORONADO NATIONAL FOREST) | PT. SEC. 29, 32, 33, T8S, R24E;<br>PT. SEC. 35, T8S, R25E;<br>PT. SEC. 3, 4, 10, 11, 13, 14, 23, 24, 25, T9S, R24E;<br>PT. SEC. 2, 3, 4, 8, 9, 10, 17, 19, 20, 29, 30, T9S, R25E; | | | 619.2 AC. | | | | | 6-19 | | | | |

Click here for SR 366 Index

| REVISIONS | | | |
|---|---|---|---|
| C.O. NO. | DATE | BY | DESCRIPTION |

| | |
|---|---|
| DRAWING NO. | D-5-T-230 |
| HARD COPY | |
| DRAWN/DATE | D.B. OCT 91 |
| CHECKED/DATE | J. HAVINS OCT 91 |
| Greiner | Phoenix, Az. (602) 275-5400 |
| ROUTE | S.R. 366 |
| LOCATION | FOREST BNDRY. - COLUMBINE RANGER STA. |

ARIZONA DEPARTMENT OF TRANSPORTATION
HIGHWAYS DIVISION
RIGHT OF WAY PLANS SERVICES

HIGHWAY: SWIFT TRAIL
PROJECT NO.: N-900-710

REGISTERED LAND SURVEYOR — CERTIFICATE NO. 21080 — ROBERT J. PECHA — Date Signed 2-14-92 — ARIZONA, U.S.A.



*****DGN*SPECIFICATION***** VIEW NAME:
*****SYSTIME*****

TRACS NO. 366 GH 117 H2849 13R

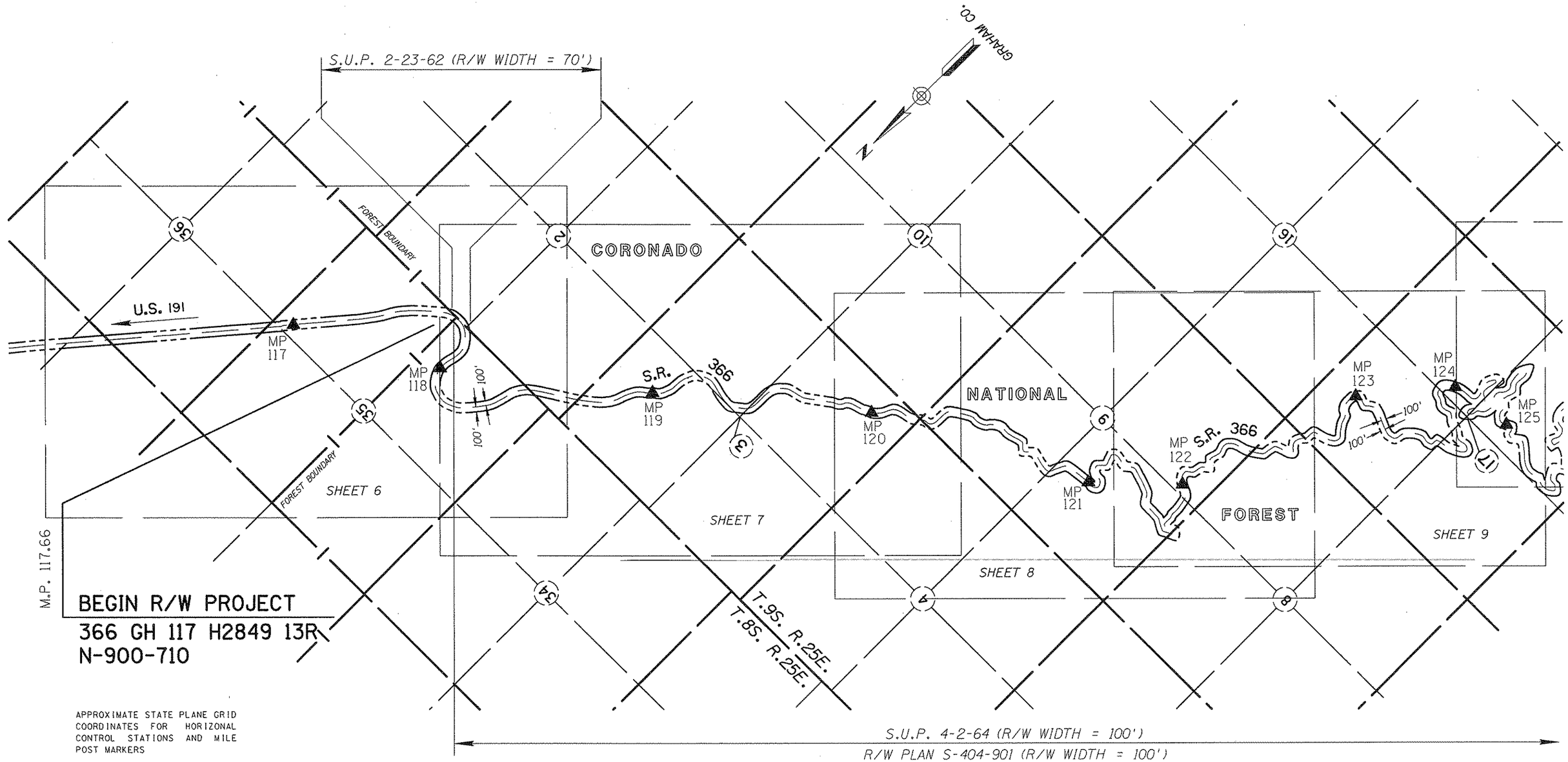


APPROXIMATE STATE PLANE GRID COORDINATES FOR HORIZONAL CONTROL STATIONS AND MILE POST MARKERS

| | Northing | Easting |
|---|---|---|
| *SWIFT | 629591 | 639332 |
| MP 117 | 616112 | 628035 |
| MP 118 | 614610 | 625264 |
| MP 119 | 611888 | 621825 |
| MP 120 | 608990 | 618337 |
| MP 121 | 606842 | 614158 |
| MP 122 | 605512 | 612759 |
| MP 123 | 601694 | 611499 |
| MP 124 | 600112 | 610179 |
| MP 125 | 599918 | 608888 |

*NOTE: THE "SWIFT" HORIZONAL CONTROL STATION IS LOCATED AT THE JUNCTION OF U.S. 191 AND THE SWIFT TRAIL.

NOTE: THESE PLANS ARE FOR THE EXPRESS PURPOSE OF ACQUIRING A HIGHWAY EASEMENT DEED THRU THE CORONADO NATIONAL FOREST.

THE COORDINATES SHOWN ARE BASED ON ADOT A.L.I.S.S. DATA.

# VICINITY MAP

SCALE: 1" = 1000'

Click here for SR 366 Index

| REVISIONS | | | |
|---|---|---|---|
| C.O. NO. | DATE | BY | DESCRIPTION |
| | | | |

| | |
|---|---|
| DRAWING NO. | D-5-T-230 |
| HARD COPY | |
| DRAWN/DATE | D.B. OCT 91 |
| CHECKED/DATE | J. HAVINS OCT 91 |
| Greiner | Phoenix, Az. (602) 275-5400 |
| ROUTE | S.R. 366 |
| LOCATION | FOREST BNDRY. - COLUMBINE RANGER STA. |

ARIZONA DEPARTMENT OF TRANSPORTATION
HIGHWAYS DIVISION
RIGHT OF WAY PLANS SERVICES

HIGHWAY: SWIFT TRAIL
PROJECT NO.: N-900-710

REGISTERED LAND SURVEYOR 21080 ROBERT J. PECHA Date Signed 1-7-92 ARIZONA, U.S.A.

SHEET 3 OF 19

TRACS NO. 366 GH 117 H2849 13R

___ OF ___

*****DGN*SPECIFICATION***** VIEW NAME:
*****SYSTIME*****

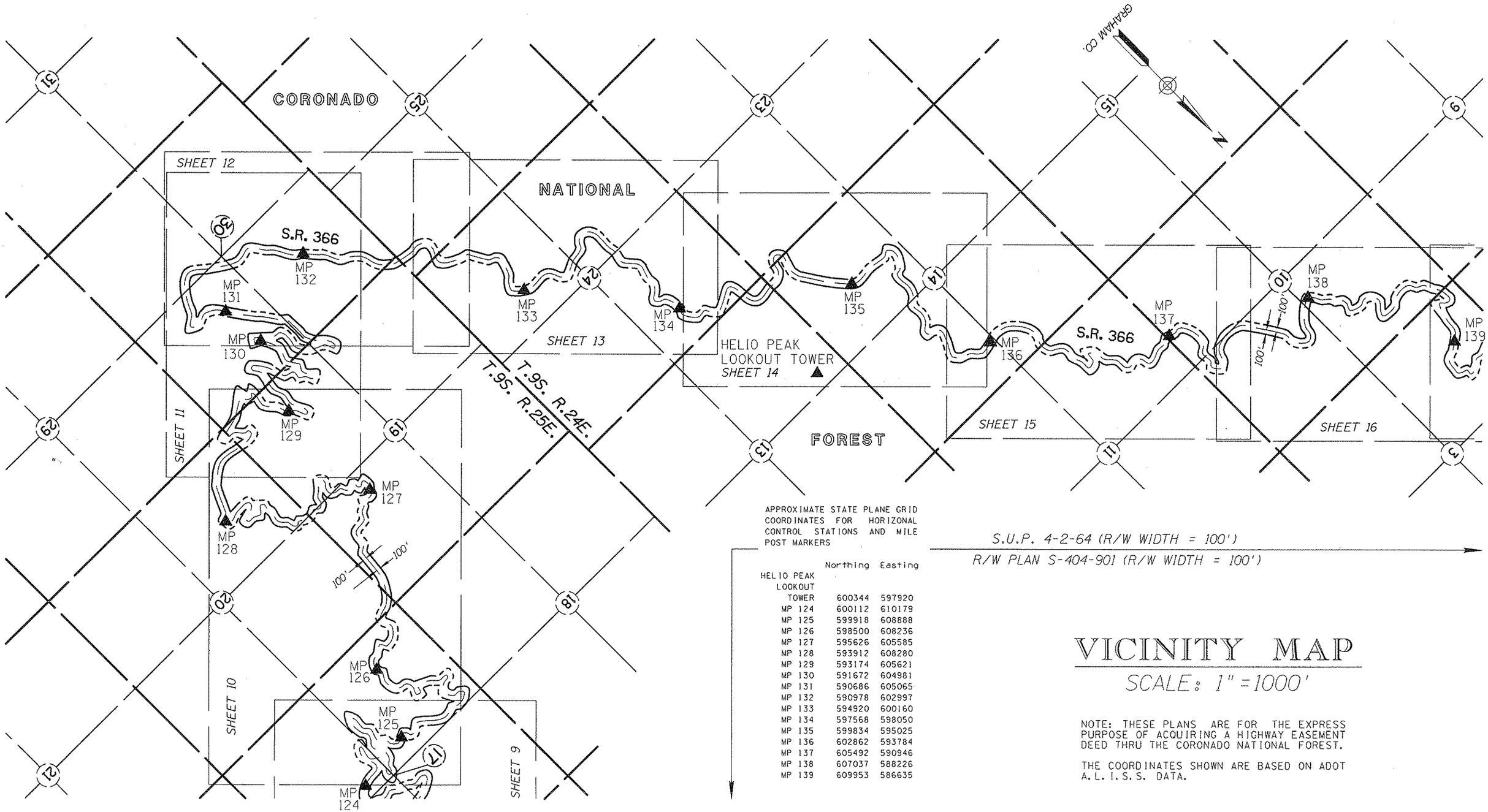


APPROXIMATE STATE PLANE GRID COORDINATES FOR HORIZONAL CONTROL STATIONS AND MILE POST MARKERS

| | Northing | Easting |
|---|---|---|
| HELIO PEAK LOOKOUT TOWER | 600344 | 597920 |
| MP 124 | 600112 | 610179 |
| MP 125 | 599918 | 608888 |
| MP 126 | 598500 | 608236 |
| MP 127 | 595626 | 605585 |
| MP 128 | 593912 | 608280 |
| MP 129 | 593174 | 605621 |
| MP 130 | 591672 | 604981 |
| MP 131 | 590686 | 605065 |
| MP 132 | 590978 | 602997 |
| MP 133 | 594920 | 600160 |
| MP 134 | 597568 | 598050 |
| MP 135 | 599834 | 595025 |
| MP 136 | 602862 | 593784 |
| MP 137 | 605492 | 590946 |
| MP 138 | 607037 | 588226 |
| MP 139 | 609953 | 586635 |

S.U.P. 4-2-64 (R/W WIDTH = 100')

R/W PLAN S-404-901 (R/W WIDTH = 100')

# VICINITY MAP

SCALE: 1" = 1000'

NOTE: THESE PLANS ARE FOR THE EXPRESS PURPOSE OF ACQUIRING A HIGHWAY EASEMENT DEED THRU THE CORONADO NATIONAL FOREST.

THE COORDINATES SHOWN ARE BASED ON ADOT A.L.I.S.S. DATA.

Click here for SR 366 Index

| REVISIONS | | | |
|---|---|---|---|
| C.O. NO. | DATE | BY | DESCRIPTION |

| | |
|---|---|
| DRAWING NO. | D-5-T-230 |
| HARD COPY | |
| DRAWN/DATE | D.B. OCT 91 |
| CHECKED/DATE | J. HAVINS OCT 91 |
| Greiner | Phoenix, Az. (602) 275-5400 |
| ROUTE | S.R. 366 |
| LOCATION | FOREST BNDRY. - COLUMBINE RANGER STA. |

ARIZONA DEPARTMENT OF TRANSPORTATION
HIGHWAYS DIVISION
RIGHT OF WAY PLANS SERVICES

HIGHWAY: SWIFT TRAIL

PROJECT NO. N-900-710

REGISTERED LAND SURVEYOR CERTIFICATE NO. 21080 ROBERT J. PECHA ARIZONA, U.S.A.

SHEET 4 OF 19

TRACS NO. 366 GH 117 H2849 13R

____ OF ____

*****DGN*SPECIFICATION***** VIEW NAME:
*****SYSTIME*****

NOTE: THESE PLANS ARE FOR THE EXPRESS PURPOSE OF ACQUIRING A HIGHWAY EASEMENT DEED THRU THE CORONADO NATIONAL FOREST.

THE COORDINATES SHOWN ARE BASED ON ADOT A.L.I.S.S. DATA.

APPROXIMATE STATE PLANE GRID COORDINATES FOR HORIZONAL CONTROL STATIONS AND MILE POST MARKERS

| | Northing | Easting |
|---|---|---|
| GRAHAM USGS | 619070 | 591026 |
| WEBB PEAK LOOKOUT TOWER | 622601 | 575218 |
| MP 137 | 605492 | 590946 |
| MP 138 | 607037 | 588226 |
| MP 139 | 609953 | 586635 |
| MP 140 | 611303 | 583808 |
| MP 141 | 614054 | 582268 |
| MP 142 | 616514 | 580340 |
| MP 143 | 619504 | 578693 |

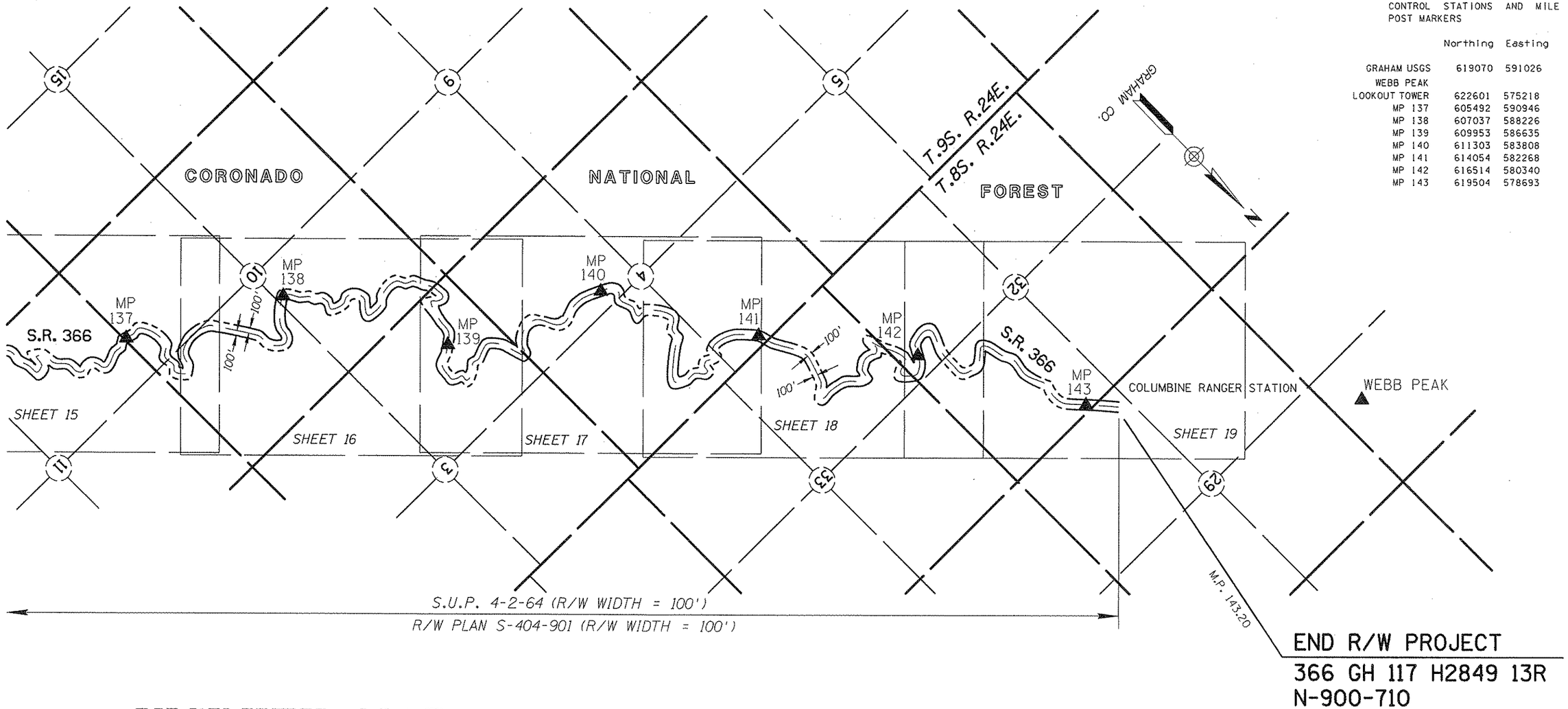


# VICINITY MAP

SCALE: 1" = 1000'

GRAHAM USGS

Click here for SR 366 Index

| REVISIONS | | | |
|---|---|---|---|
| C.O. NO. | DATE | BY | DESCRIPTION |
| | | | |

| | |
|---|---|
| DRAWING NO. | D-5-T-230 |
| HARD COPY | |
| DRAWN/DATE | D.B. OCT 91 |
| CHECKED/DATE | J. HAVINS OCT 91 |
| Greiner | Phoenix, Az. (602) 275-5400 |
| ROUTE | S.R. 366 |
| LOCATION | FOREST BNDRY. - COLUMBINE RANGER STA. |

ARIZONA DEPARTMENT OF TRANSPORTATION
HIGHWAYS DIVISION
RIGHT OF WAY PLANS SERVICES

HIGHWAY: SWIFT TRAIL

PROJECT NO. N-900-710

REGISTERED LAND SURVEYOR 21080 ROBERT J. PECHA ARIZONA, U.S.A.

SHEET 5 OF 19

TRACS NO. 366 GH 117 H2849 13R

___ OF ___

*****DGN*SPECIFICATION***** VIEW NAME:
*****SYSTIME*****

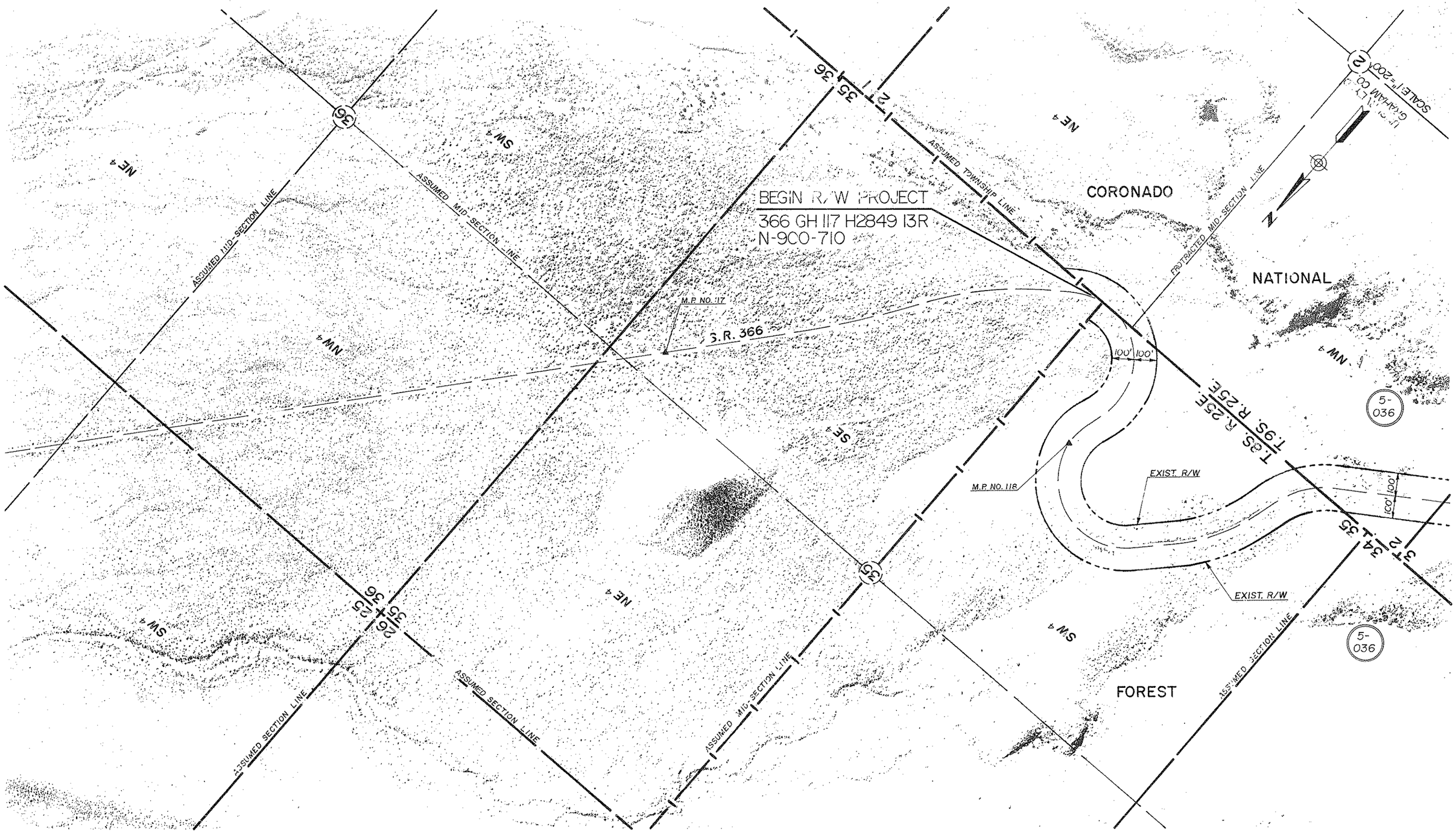


NOTE: THESE PLANS ARE FOR THE EXPRESS PURPOSE OF ACQUIRING A HIGHWAY EASEMENT DEED THRU THE CORONADO NATIONAL FOREST

Click here for SR 366 Index

| | | | |
|---|---|---|---|
| REVISIONS | DRAWING NO. D-5-T-230 | ARIZONA DEPARTMENT OF TRANSPORTATION HIGHWAYS DIVISION RIGHT OF WAY PLANS SERVICES | |
| | HARD COPY | | |
| | DRAWN DATE CR/JR JULY 1991 | | |
| | CHECKED DATE J. HAVINS OCT 91 | | |
| | GREINER PHOENIX, AZ 602-275-5400 | HIGHWAY SWIFT TRAIL | |
| | | PROJECT NO. N-900-710 | |
| | ROUTE S.R. 366 | LOCATION FOREST BNDRY.–COLUMBINE RANGER STA. | SHEET 6 OF 19 |

REGISTERED LAND SURVEYOR CERTIFICATE NO. 21080 ROBERT J. PECHA ARIZONA, U.S.A.

TRACS NO. 366 GH 117 | H2849 | 13R | OF

8-24-30 10 3 2983




NOTE: THESE PLANS ARE FOR THE EXPRESS PURPOSE OF ACQUIRING A HIGHWAY EASEMENT DEED THRU THE CORONADO NATIONAL FOREST

Click here for SR 366 Index

| | | |
|---|---|---|
| DRAWING NO. | D-5-T-230 | ARIZONA DEPARTMENT OF TRANSPORTATION HIGHWAYS DIVISION RIGHT OF WAY PLANS SERVICES |
| HARD COPY | | |
| DRAWN DATE | CR/JR JULY 1991 | |
| CHECKED DATE | J. HAVINS OCT 91 | |
| GREINER | PHOENIX, AZ 602-275-5400 | HIGHWAY SWIFT TRAIL |
| | | PROJECT NO. N-900-710 |
| ROUTE S.R. 366 | LOCATION FOREST BNDRY.—COLUMBINE RANGER STA. | SHEET 7 OF 19 |

TRACS NO. 366 GH 117 | H2849 | 13R | OF

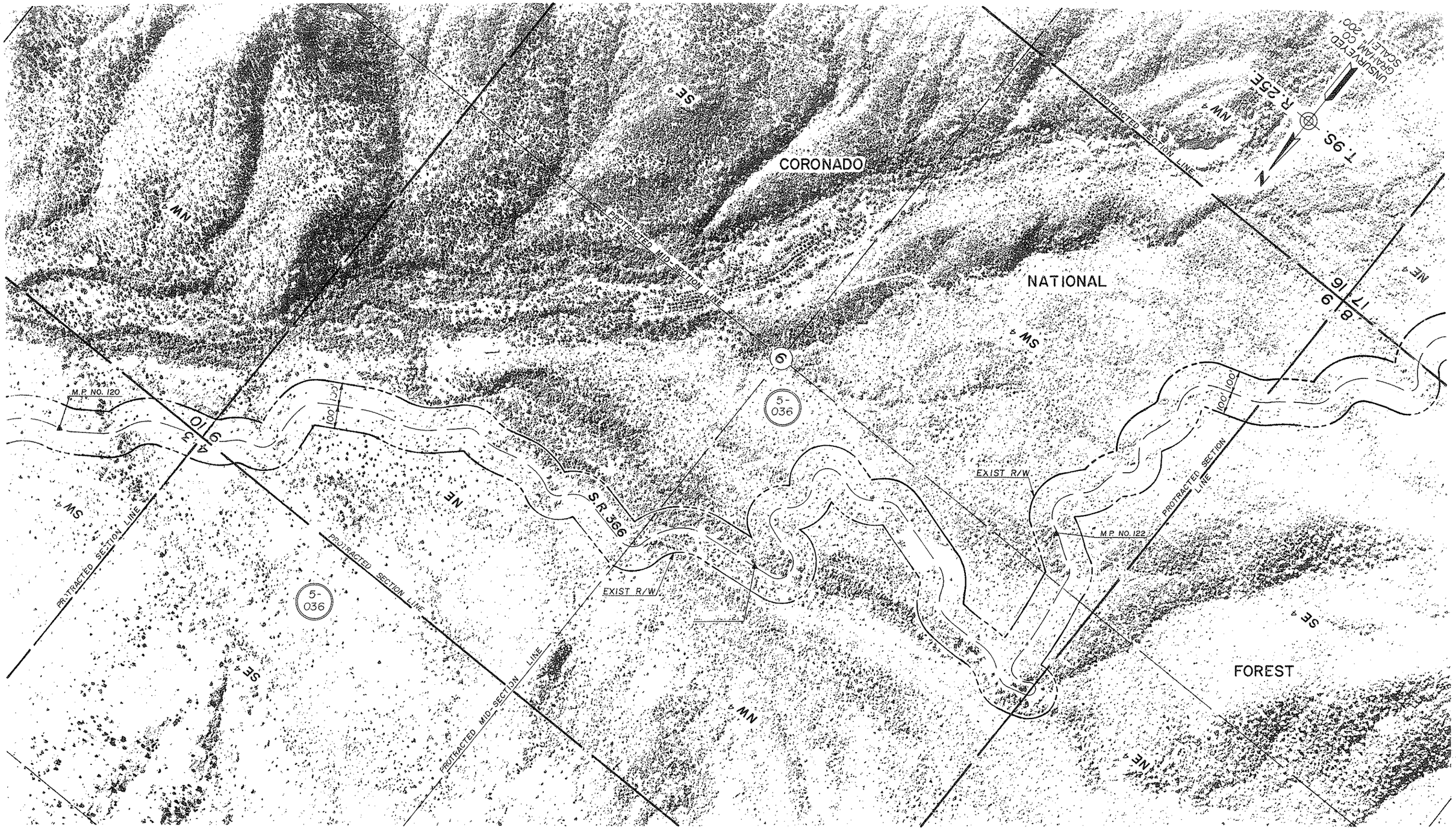


NOTE: THESE PLANS ARE FOR THE EXPRESS PURPOSE OF ACQUIRING A HIGHWAY EASEMENT DEED THRU THE CORONADO NATIONAL FOREST

Click here for SR 366 Index

| | | |
|---|---|---|
| DRAWING NO. | D-5-T-230 | ARIZONA DEPARTMENT OF TRANSPORTATION HIGHWAYS DIVISION RIGHT OF WAY PLANS SERVICES |
| ART. COPY | | |
| DRAWN DATE | CR/JR JULY 1991 | |
| CHECKED DATE | J.HAVINS OCT 91 | |
| GREINER | PHOENIX, AZ 602-275-5400 | HIGHWAY: SWIFT TRAIL |
| | | PROJECT NO.: N-900-710 |
| ROUTE: S.R. 366 | LOCATION: FOREST BNDRY.-COLUMBINE RANGER STA. | SHEET 8 OF 19 |

REGISTERED LAND SURVEYOR CERTIFICATE NO. 21080 ROBERT L. PECINA ARIZONA, U.S.A.

TRACS NO. 366 GH 117 | H2849 | 13R | OF

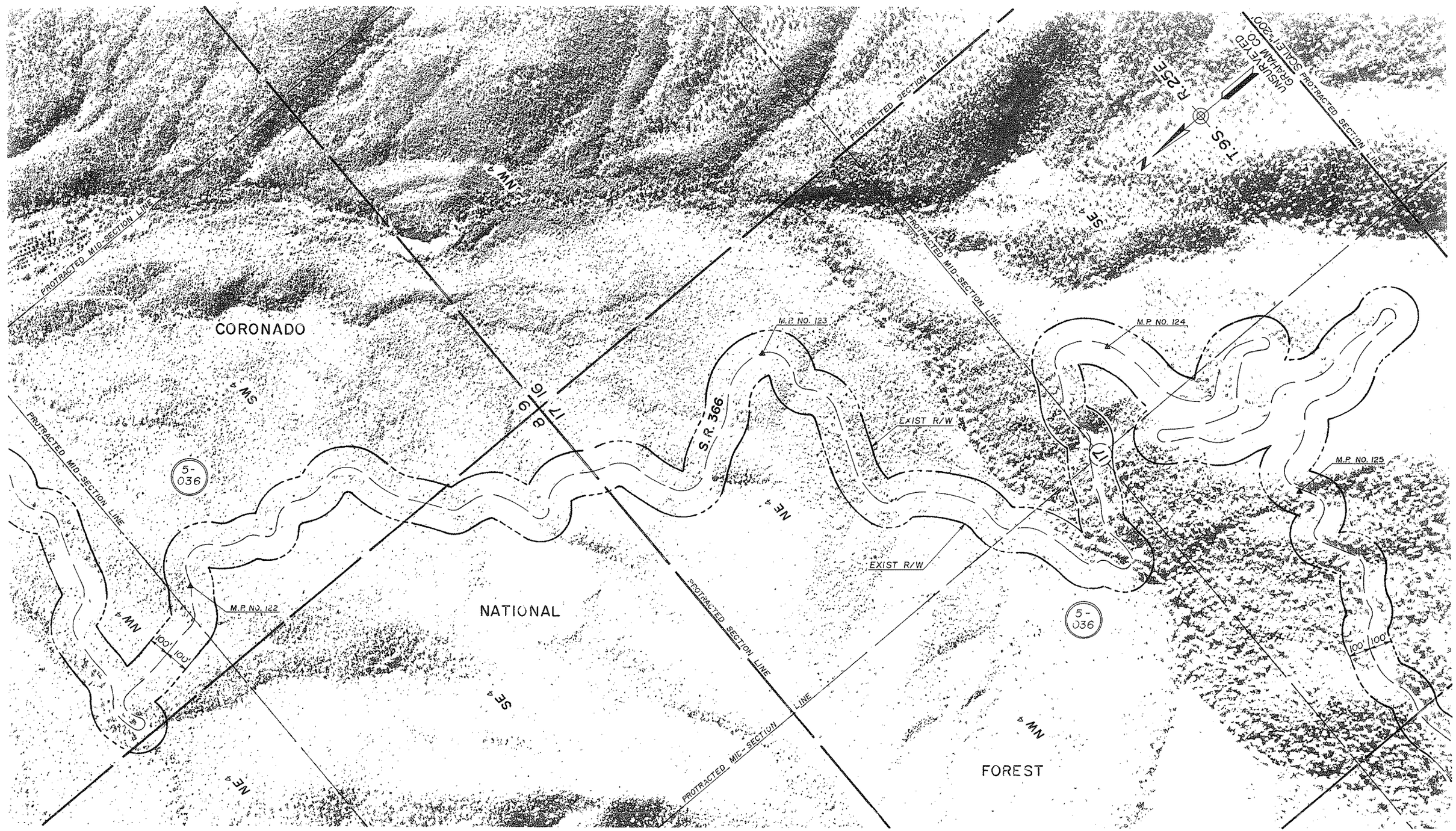


NOTE: THESE PLANS ARE FOR THE EXPRESS PURPOSE OF ACQUIRING A HIGHWAY EASEMENT DEED THRU THE CORONADO NATIONAL FOREST

Click here for SR 366 Index

| | | | |
|---|---|---|---|
| DRAWING NO. D-5-T-230 | | ARIZONA DEPARTMENT OF TRANSPORTATION HIGHWAYS DIVISION RIGHT OF WAY PLANS SERVICES | |
| HARD COPY | | | |
| DRAWN DATE CR/JR JULY 1991 | | | |
| CHECKED DATE J. HAVINS OCT 91 | | HIGHWAY SWIFT TRAIL | |
| GREINER PHOENIX, AZ 602-275-5400 | | PROJECT NO. N-900-710 | |
| ROUTE S.R. 366 | LOCATION FOREST BNDRY. - COLUMBINE RANGER STA. | | SHEET 9 OF 19 |

TRACS NO. 366 GH 117 | H2849 | 13R | OF

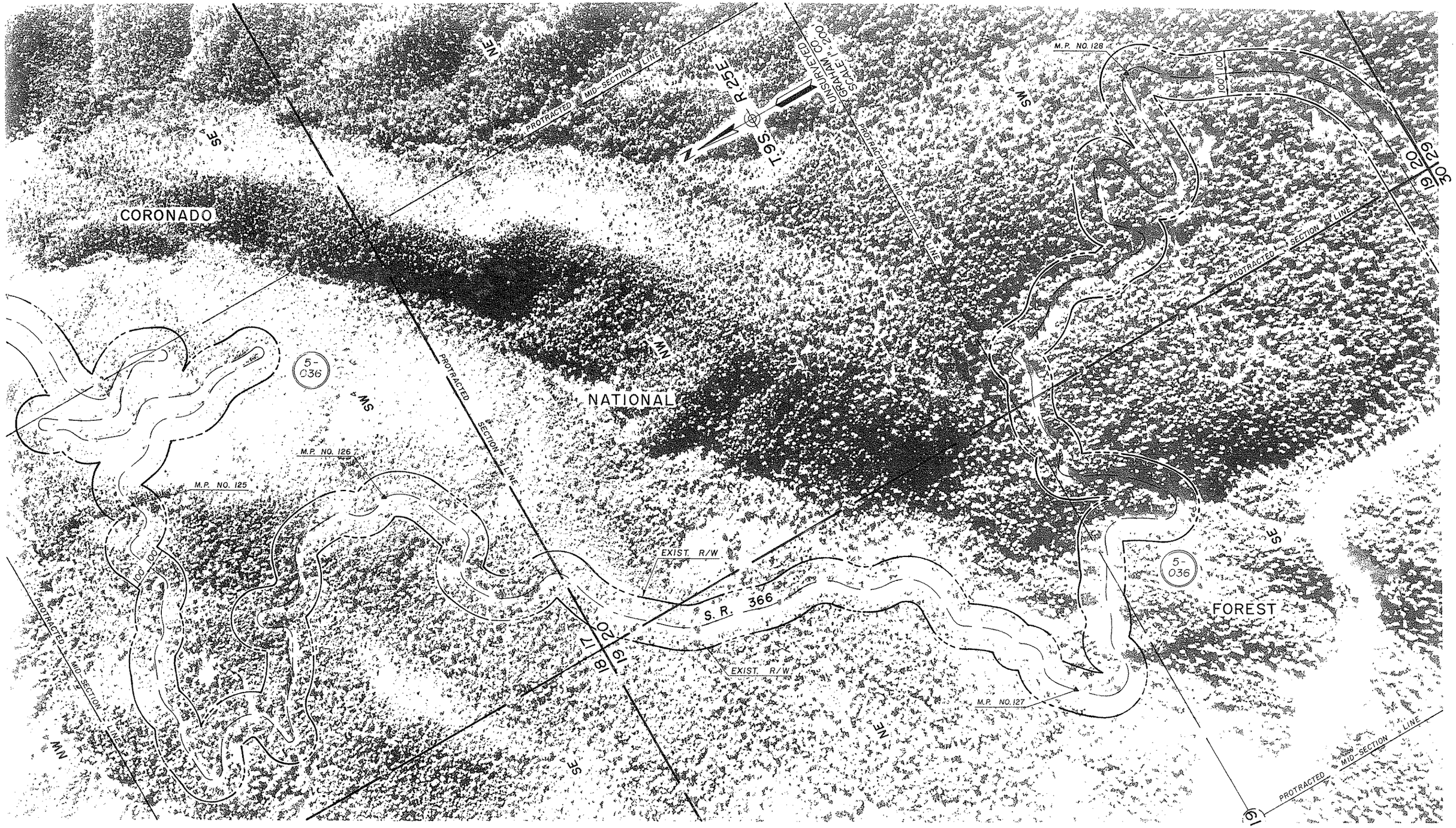


NOTE: THESE PLANS ARE FOR THE EXPRESS PURPOSE OF ACQUIRING A HIGHWAY EASEMENT DEED THRU THE CORONADO NATIONAL FOREST

Click here for SR 366 Index

| | | |
|---|---|---|
| DRAWING NO. | D-5-T-230 | ARIZONA DEPARTMENT OF TRANSPORTATION HIGHWAYS DIVISION RIGHT OF WAY PLANS SERVICES |
| HARD COPY | | |
| DRAWN DATE | CR/JR JULY 1991 | |
| CHECKED DATE | J. HAVINS OCT 91 | HIGHWAY: SWIFT TRAIL |
| GREINER | PHOENIX, AZ 602-275-5400 | PROJECT NO. N-900-710 |
| ROUTE: S.R. 366 | LOCATION: FOREST BNDRY.-COLUMBINE RANGER STA. | SHEET 10 OF 19 |

TRACS NO. 366 GH 117 | H2849 | 13R | OF

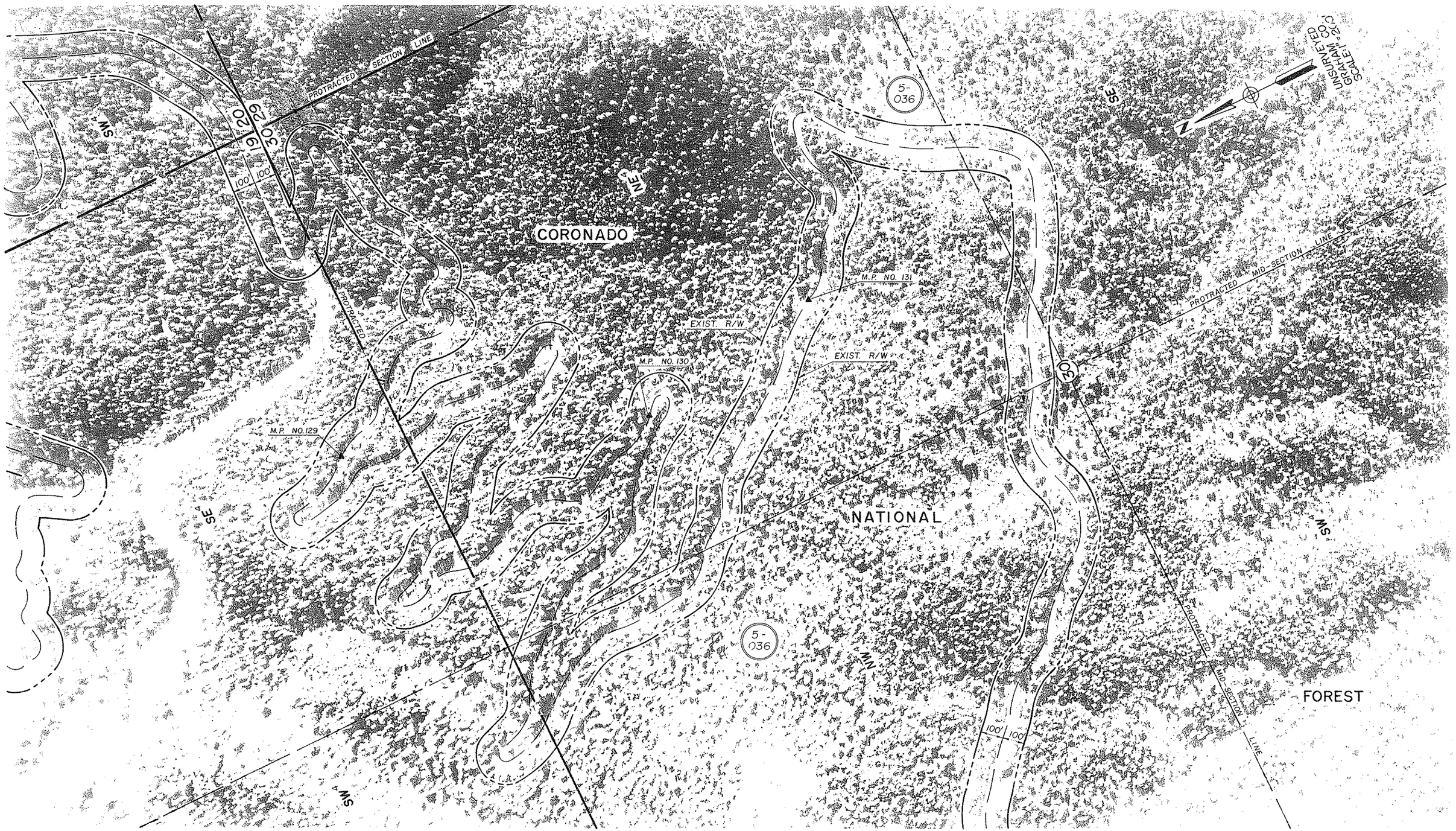


NOTE: THESE PLANS ARE FOR THE EXPRESS PURPOSE OF ACQUIRING A HIGHWAY EASEMENT DEED THRU THE CORONADO NATIONAL FOREST.

Click here for SR 366 Index

| | | |
|---|---|---|
| DRAWING NO. D-5-T-230 | ARIZONA DEPARTMENT OF TRANSPORTATION HIGHWAYS DIVISION RIGHT OF WAY PLANS SERVICES | |
| HARD COPY | | |
| DRAWN DATE CR/JR JULY 1991 | | |
| CHECKED DATE J. HAVING OCT 91 | HIGHWAY SWIFT TRAIL | |
| GREINER PHOENIX, AZ 602-275-5400 | PROJECT NO. N-900-710 | |
| ROUTE S.R. 366 | LOCATION FOREST BNDRY.-COLUMBINE RANGER STA. | SHEET 11 OF 15 |

TRACS NO. 366 GH 117 | H2849 | 13R | OF




NOTE: THESE PLANS ARE FOR THE EXPRESS PURPOSE OF ACQUIRING A HIGHWAY EASEMENT DEED THRU THE CORONADO NATIONAL FOREST

Click here for SR 366 Index

| | |
|---|---|
| DRAWING NO. | D-5-T-230 |
| DRAWN DATE | CR/JR JULY 1990 |
| CHECKED DATE | J. HAVINS OCT 91 |
| GREINER | PHOENIX, AZ 602-275-5400 |

ARIZONA DEPARTMENT OF TRANSPORTATION
HIGHWAYS DIVISION
RIGHT OF WAY PLANS SERVICES

SWIFT TRAIL
N-900-710

REGISTERED LAND SURVEYOR CERTIFICATE NO. 21080 ROBERT J. PECHA ARIZONA, U.S.A.

ROUTE S.R. 366 SECTION FOREST BNDRY.-COLUMBINE RANGER STA.

SHEET 12 OF 19

TRACS NO. 366 GH 117 | H2849 | 13R

OF

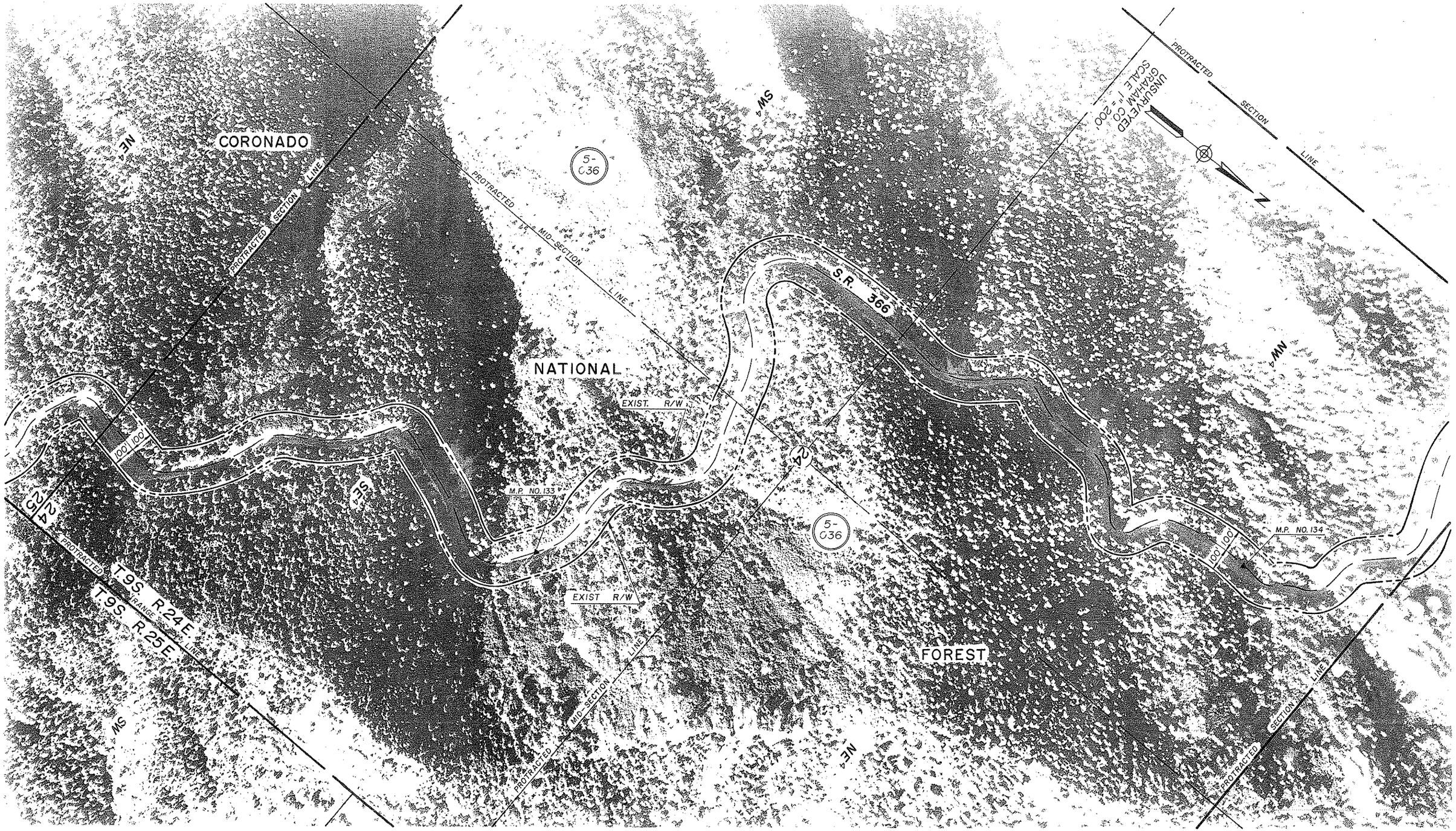


NOTE: THESE PLANS ARE FOR THE EXPRESS PURPOSE OF ACQUIRING A HIGHWAY EASEMENT DEED THRU THE CORONADO NATIONAL FOREST

Click here for SR 366 Index

| | |
|---|---|
| DRAWING NO. | D-F-T-230 |
| HARD COPY | |
| DRAWN DATE | CR/JR JULY 1991 |
| CHECKED DATE | J. HAVINS OCT 91 |
| GREINER | PHOENIX, AZ 602-275-5400 |
| ROUTE | S.R. 366 |
| LOCATION | FOREST BNDRY.-COLUMBINE RANGER STA. |

ARIZONA DEPARTMENT OF TRANSPORTATION
HIGHWAYS DIVISION
RIGHT OF WAY PLANS SERVICES

HIGHWAY: SWIFT TRAIL
PROJECT NO. N-900-710

REGISTERED LAND SURVEYOR CERTIFICATE NO. 21080 ROBERT I. PECHA ARIZONA, U.S.A.

SHEET 13 OF 19

TRACS NO. 366 GH 117 | H2849 | 13R | OF




NOTE: THESE PLANS ARE FOR THE EXPRESS PURPOSE OF ACQUIRING A HIGHWAY EASEMENT OVER THE CORONADO NATIONAL FOREST

Click here for SR 366 Index

| | | |
|---|---|---|
| DRAWING NO. | D-5-T-236 | ARIZONA DEPARTMENT OF TRANSPORTATION HIGHWAYS DIVISION RIGHT OF WAY PLANS SERVICES |
| HARD COPY | | |
| DRAWN DATE | CR/JR JULY 1991 | |
| CHECKED DATE | J. HAWINS OCT 91 | |
| GREINER | PHOENIX, AZ 602-275-5400 | HIGHWAY: SWIFT TRAIL |
| | | PROJECT NO. N-900-710 |
| PROJECT | LOCATION | |
| S.R. 366 | FOREST BNDRY.-COLUMBINE RANGER STA. | SHEET 14 OF 19 |

REGISTERED LAND SURVEYOR CERTIFICATE NO. 21000 ROBERT I. PECHA ARIZONA, U.S.A.

TRACS NO. 366 GH 117 H2849 13R

OF




NOTE: THESE PLANS ARE FOR THE EXPRESS PURPOSE OF ACQUIRING A HIGHWAY EASEMENT DEED THRU THE CORONADO NATIONAL FOREST

Click here for SR 366 Index

| | |
|---|---|
| DRAWING NO. | D-5-T-230 |
| HARD COPY | |
| DRAWN DATE | CR/JR JULY 1991 |
| CHECKED DATE | J. HAVINS OCT 91 |
| GREINER | PHOENIX, AZ 602-275-5400 |
| ARIZONA DEPARTMENT OF TRANSPORTATION HIGHWAYS DIVISION RIGHT OF WAY PLANS SERVICES | |
| HIGHWAY | SWIFT TRAIL |
| PROJECT NO. | N-900-710 |
| ROUTE | S.R. 366 |
| LOCATION | FOREST BNDRY.-COLUMBINE RANGER STA. |
| SHEET 15 OF 19 | |

TRACS NO. 366 GH 117 H2849 13R

OF

NOTE: THESE PLANS ARE FOR THE EXPRESS PURPOSE OF ACQUIRING A HIGHWAY EASEMENT DEED THRU THE CORONADO NATIONAL FOREST

Click here for SR 366 Index

| | | |
|---|---|---|
| DRAWING NO. | D-5-T-230 | ARIZONA DEPARTMENT OF TRANSPORTATION HIGHWAYS DIVISION RIGHT OF WAY PLANS SERVICES |
| HARD COPY | | |
| DRAWN DATE | CR/JR JULY 1991 | |
| CHECKED DATE | J. HAVINS OCT 91 | HIGHWAY SWIFT TRAIL |
| GREINER | PHOENIX, AZ 602-275-5400 | PROJECT NO. N-900-710 |
| ROUTE S.R. 366 | LOCATION FOREST BNDRY.-COLUMBINE RANGER STA. | SHEET 16 OF 19 |

REGISTERED LAND SURVEYOR ARIZONA, U.S.A.

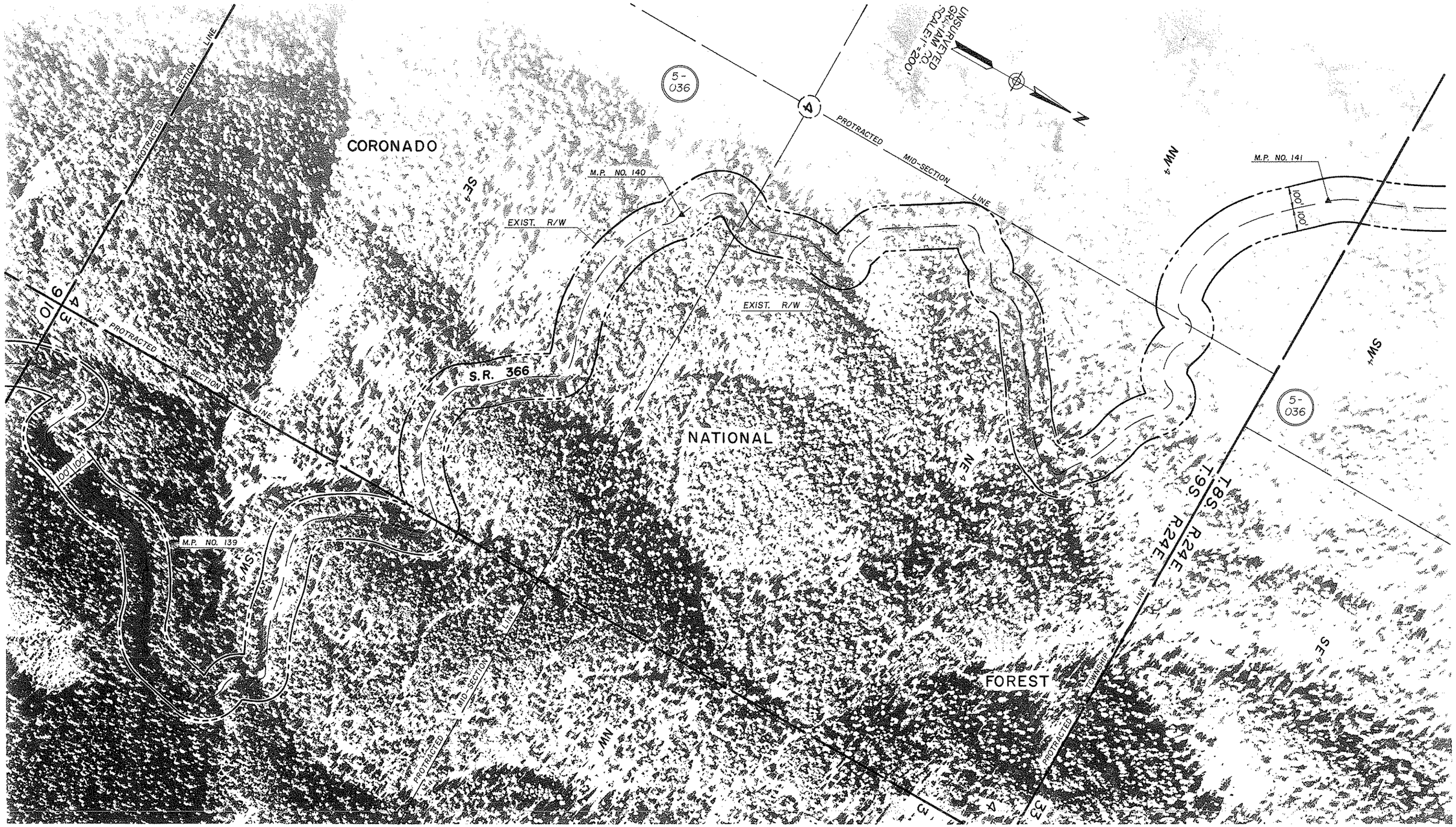


NOTE: THESE PLANS ARE FOR THE EXPRESS PURPOSE OF ACQUIRING A HIGHWAY EASEMENT DEED THRU THE CORONADO NATIONAL FOREST

Click here for SR 366 Index

| | |
|---|---|
| DRAWING NO. | D-5-T-230 |
| HARD COPY | |
| DRAWN/DATE | CR/JR JULY 1991 |
| CHECKED/DATE | J. HAVINS OCT 91 |
| GREINER | PHOENIX, AZ 602-275-5400 |
| ROUTE | S.R. 366 |
| LOCATION | FOREST BNDRY.-COLUMBINE RANGER STA. |

ARIZONA DEPARTMENT OF TRANSPORTATION
HIGHWAYS DIVISION
RIGHT OF WAY PLANS SERVICES

HIGHWAY: SWIFT TRAIL

PROJECT NO. N-900-710

REGISTERED LAND SURVEYOR
CERTIFICATE NO. 21681
ROBERT PECHA
Date Signed 1-17-91
ARIZONA, U.S.A.

SHEET 17 OF 19

TRACS NO. 366 GH 117 | H2849 | 13R | OF

HIFI JOB NO. 2983 PLOT 2 DATE 12 DATE 8-24-90




NOTE: THESE PLANS ARE FOR THE EXPRESS PURPOSE OF ACQUIRING A HIGHWAY EASEMENT DEED THRU THE CORONADO NATIONAL FOREST

Click here for SR 366 Index

| | | |
|---|---|---|
| DRAWING NO. | D-5-T-230 | ARIZONA DEPARTMENT OF TRANSPORTATION HIGHWAYS DIVISION RIGHT OF WAY PLANS SERVICES |
| HARD COPY | | |
| DRAWN/DATE | CR/JR JULY 1991 | |
| CHECKED/DATE | J. HAVINS OCT 91 | HIGHWAY: SWIFT TRAIL |
| GREINER | PHOENIX, AZ 602-275-5400 | PROJECT NO. N-900-710 |
| ROUTE: S.R. 366 | LOCATION: FOREST BNDRY.-COLUMBINE RANGER STA. | SHEET 18 OF 19 |

REGISTERED LAND SURVEYOR CERTIFICATE NO. 21080 ROBERT J. PECHA Date Signed 2-17-92 ARIZONA, U.S.A.

TRACS NO. 366 GH 117 | H2849 | 13R | OF




NOTE: THESE PLANS ARE FOR THE EXPRESS PURPOSE OF ACQUIRING A HIGHWAY EASEMENT DEED THRU THE CORONADO NATIONAL FOREST

| | | | |
|---|---|---|---|
| DRAWING NO. | D-5-T-230 | ARIZONA DEPARTMENT OF TRANSPORTATION HIGHWAYS DIVISION RIGHT OF WAY PLANS SERVICES | REGISTERED LAND SURVEYOR CERTIFICATE NO. 21680 ROBERT I. PECHA ARIZONA, U.S.A. |
| HARD COPY | | | |
| DRAWN/DATE | CR/JR JULY 1991 | | |
| CHECKED/DATE | J. HAVINS OCT 91 | | |
| GREINER | PHOENIX, AZ 602-275-5400 | HIGHWAY: SWIFT TRAIL | |
| | | PROJECT NO. N-900-710 | |
| ROUTE: S.R. 366 | LOCATION: FOREST BNDRY. - COLUMBINE RANGER STA. | | SHEET 19 OF 19 |

TRACS NO. 366 GH 117 H2849 13R

OF

Click here for SR 366 Index