

STATE OF ARIZONA
STATE HIGHWAY DEPARTMENT

RIGHT OF WAY PLAN OF THE

NOGALES – RUBY
STATE HIGHWAY

PROJECT NO. S-250-702
SANTA CRUZ
COUNTY

FED. ROAD DIV. NO.	STATE	PROJECT NO.	SHEET NO.	TOTAL SHEETS
7	ARIZ.	S-250-702	1	8

RIGHT OF WAY MAP NO. D-12-T-319

ALIGNMENT, RIGHT OF WAY, APPROVED IN ACCORDANCE WITH HIGHWAY PLANS.
SHEET 1 THRU 8
DATE 8-20-65 [signature]
DEPUTY STATE ENGINEER

APPROVED IN ACCORDANCE WITH RESOLUTION DATED: MARCH 23 1966, MINUTES OF THE ARIZONA HIGHWAY COMMISSION RES. NO.: 66-28

A.F.E. NO. 28920

Click here for SR 289 Index

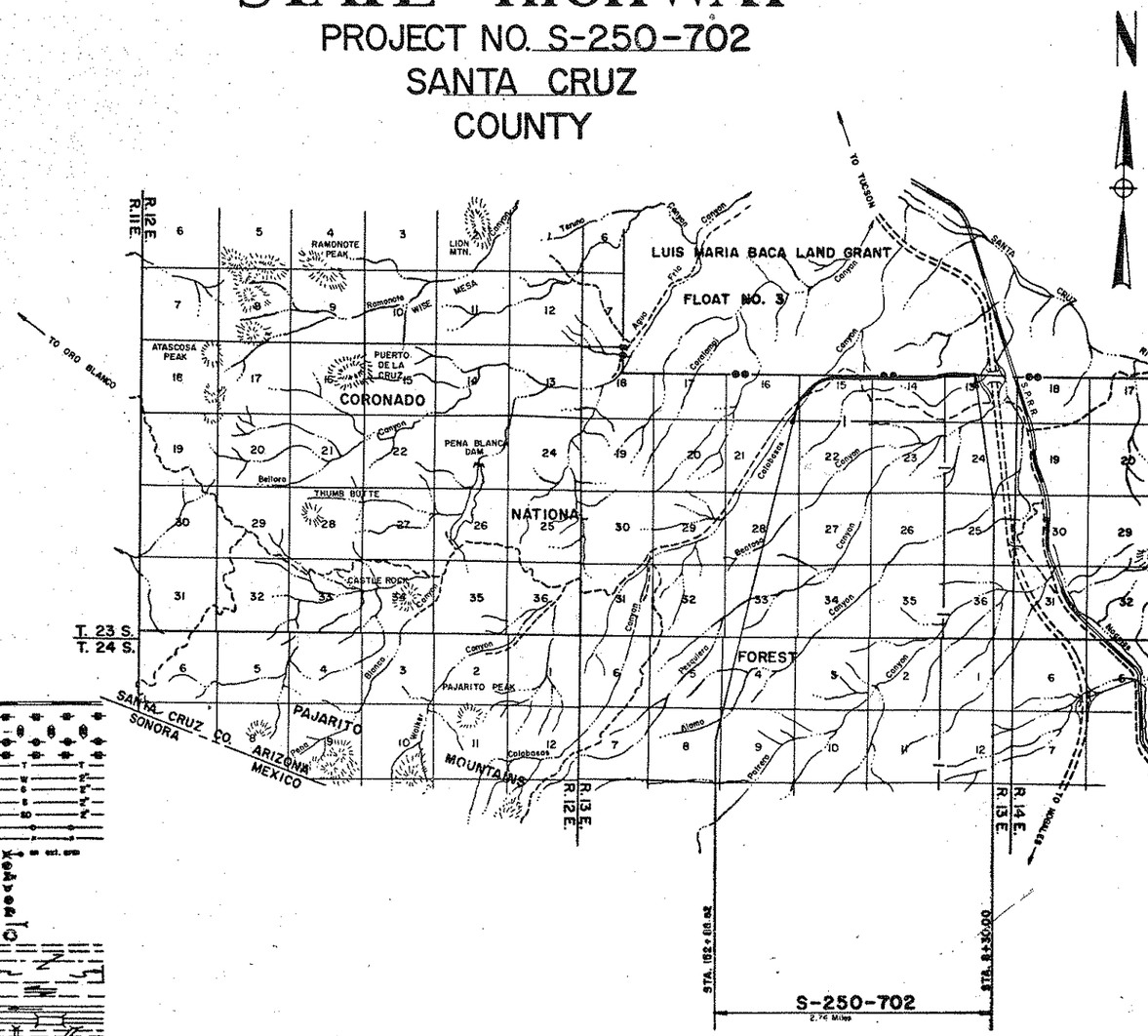

RW/PLANS FILE SET

CONVENTIONAL SIGNS

HIGHWAY CENTER LINE (New) (Existing)
HIGHWAY R/W LINE (New) (Existing)
CONTROLLED ACCESS (Denied) (open) (Existing)
R.R. R/W COMMON to HIGHWAY R/W (Existing
R.R. R/W LINE
TOWNSHIP and RANGE LINE
SECTION LINE
LINE or MID. SEC. LINE
LINE
PROPERTY LINE (not part of a Subdivision)
SUBDIVISION or LOT LINE
ORIGINAL LOT LINE
STATE and NATIONAL BOUNDARIES
COUNTY LINE
CITY LIMITS
LAND GRANTS BOUNDARIES
FOREST, NATIONAL MONUMENTS,
MILITARY BASES and INDIAN RESERVATION
SURVEY MEANDER LINE
R/W CONTROL POINT
EXISTING R/W CONTROL POINTS
EXISTING R/W MARKER
PANEL NUMBER 7-001

RAILROAD TRACK
POWER LINE
POWER TRANSMISSION LINE
TELEPHONE LINE
COMBINATION TELEPHONE & POWER LINE
UNDERGROUND TELEPHONE CABLE
WATER LINE
GAS LINE (Show size of line in alternate spaces)
SEWER LINE
STORM DRAIN
CHAIN LINK FENCE
BARBED WIRE FENCE (call out type)
STREET LIGHT
WATER METER
WATER VALVE
FIRE HYDRANT
GAS METER
GAS VALVE
DOWN GUY
MANHOLE (existing)
ROAD (existing)
PROPERTY ANCHOR BARS
PROPERTY LIMITS ARROWS
TRAFFIC FLOW ARROWS
CANAL, CHANNEL or DITCH
BRIDGE
BOX CULVERTS
CATTLE GUARD
RIVER

ARIZONA HIGHWAY COMMISSION
APPROVED FOR RIGHT-OF-WAY ACQUISITION
STATE HIGHWAY ENGINEER
[signature] 8-20-65
DEPUTY STATE ENGINEER DATE

DEPARTMENT OF COMMERCE
BUREAU OF PUBLIC ROADS
APPROVED:
DIVISION ENGINEER DATE

Permit # 1-26-65

NOGALES-RUBY HWY.
PENA BLANCA T. I. - FOREST BOUNDARY
SANTA CRUZ COUNTY

Click here for SR 289 Index

REVISIONS					
C.O.#	DATE	BY	DESCRIPTION	PROJECT NO.	S-250-702
787	9/16/65	R.C.Mc	Added 4.9 Acres to Total & Rem Lt	DRAWING NO.	D-12-T-319
			Increase is result of rev prop line	SHEET NO.	2 of 8
			Parcel 12-076 in Sec 13.	DRAWN BY	A.L.H., J.L.G.
974	2-25-66	J.H.J.	Changed Area for Parcel 12-076 and	DATE COMP.	JULY 1965
			deleted Parcel 12-077	SCALE	

OWNERSHIP RECORD

PARCEL NUMBER	OWNER	DESCRIPTION	TOTAL AREA	AREA REQUIRED GROSS INCLUDING EXISTING R/W	AREA REQUIRED NET EXCLUDING EXISTING R/W	EASEMENT AREA	REMAINDER LEFT	REMAINDER RIGHT	SHEET NUMBER	Date Acq'd
12-075	Baca Float Ranch Inc.	S½ Luis Maria Baca Float No. 3			11.2 Ac.	0.8 Ac.	—	—	4 thru 7	5-18-66
12-076	Thomas G. & June L. Bell - H/W	Lots 3 & 4 Sec. 13, Lots 1, 2, 3, & 4 Sec. 14, and Lots 1, 2, 3 & 4 & W½ SW¼ Sec. 15, T-23-S, R-13-E	998.7 Ac.	56.5 Ac.	54.1 Ac.	0.8 Ac.	905.0 Ac.	36.4 Ac.	4 thru 8	4-27-66
~~12-077~~	Coronado National Forest	SE ¼ Sec. 16 & NE ¼ Sec. 21, T-23-S, R-13-E	1059.7 Ac.	DELETED		—	325.9 Ac.	690.1 Ac.	8, 9 & 10	

CHECKED BY. [signature]

HARD COPY

REDUCED SIZE

NOGALES–RUBY HWY.
PENA BLANCA T.I. – FOREST BOUNDARY
SANTA CRUZ COUNTY

REVISIONS					
CO. NO.	DATE	BY	DESCRIPTION	PROJECT NO.	S-250-702
787	9/16/65	RCMc	Revised property line in sec 13 to coincide w/ Title Reports	DRAWING NO.	D-12-T-319
974	2-25-66	JHJ	Changed alignment from Sta. 110+80 to end of project	SHEET NO.	3 of 8
				DRAWN BY	J.L.G.
				DATE COMP.	July 1965
				SCALE	As Shown

Click here for SR 289 Index

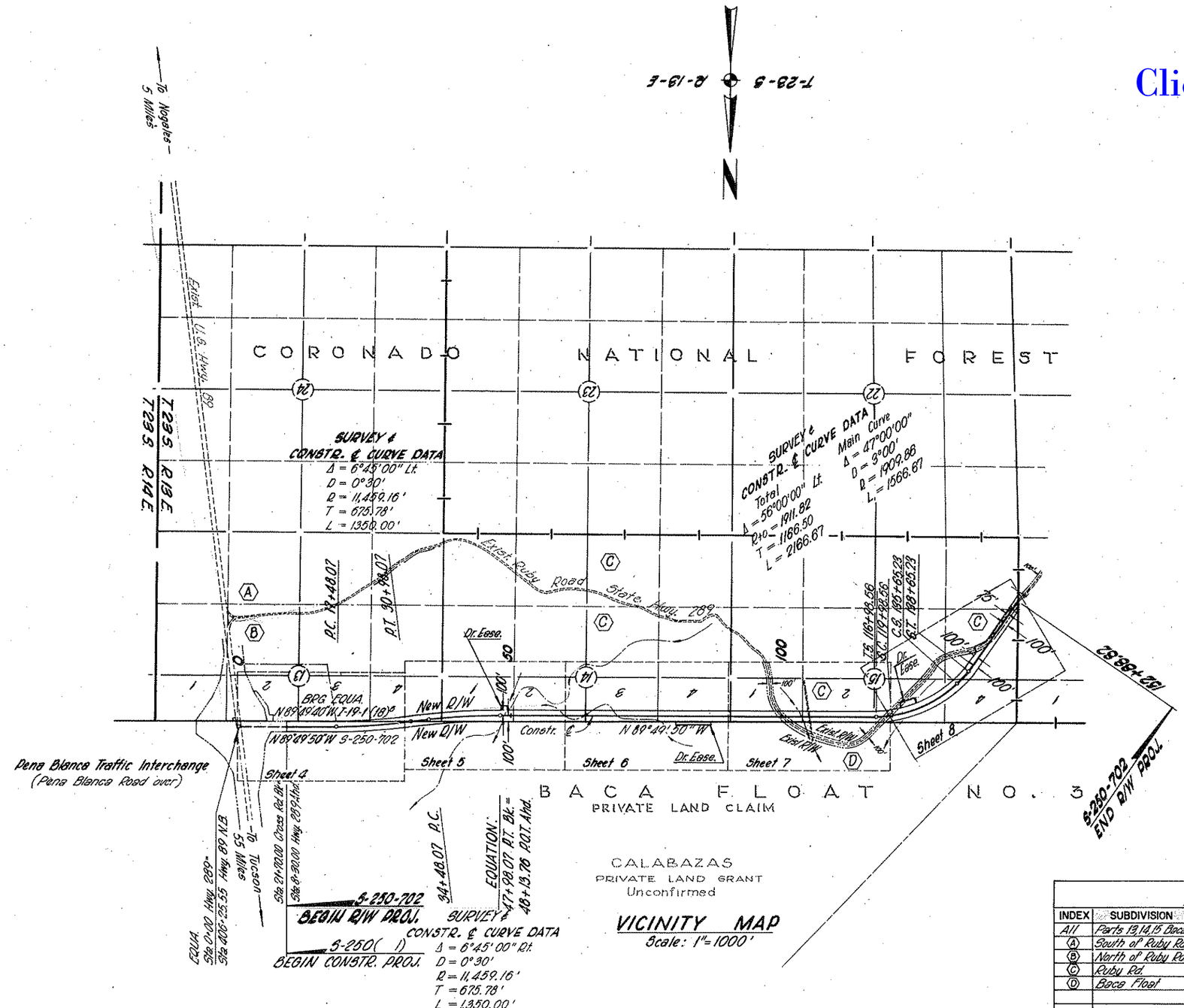

VICINITY MAP
Scale: 1" = 1000'

INDEX TO EXISTING R/W

INDEX	SUBDIVISION	SEC.	TOWNSHIP	RANGE	ACQ. FROM	TYPE	BOOK	PAGE	WIDTH	YEAR	PARCEL #
All	Parts 13,14,15 Baca Float	16,21	23 S.	13 E.	County	Res.	D 24	411	100'	1960	R61-13
Ⓐ	South of Ruby Rd.	13	23 S.	13 E.	T.M. Fast	Ease.	23 M	361	50'	1949	3770
Ⓑ	North of Ruby Rd.	13	23 S.	13 E.	T.G. Bell	Ease.	24 M	270	50'	1949	3774 A
Ⓒ	Ruby Rd.	14,15	23 S.	13 E.	T.G. Bell	Res.	D 24	411	100'	1960	R61-13
Ⓓ	Baca Float		23 S.	13 E.	Baca Float Ranch	Res.	D-24	411	100'	1960	R61-13

REDUCED SIZE

CHECKED BY: [signature]
HARD COPY 6232 M2

NOGALES–RUBY HWY.
PENA BLANCA T.I. – FOREST BOUNDARY
SANTA CRUZ COUNTY

REVISIONS			
C.O. NO.	DATE	BY	DESCRIPTION

PROJECT NO.	S-250-702
DRAWING NO.	D-12-T-319
SHEET NO.	4 of 8
DRAWN BY	J.L.G.
DATE COMP.	July 1965
SCALE	1" = 100'

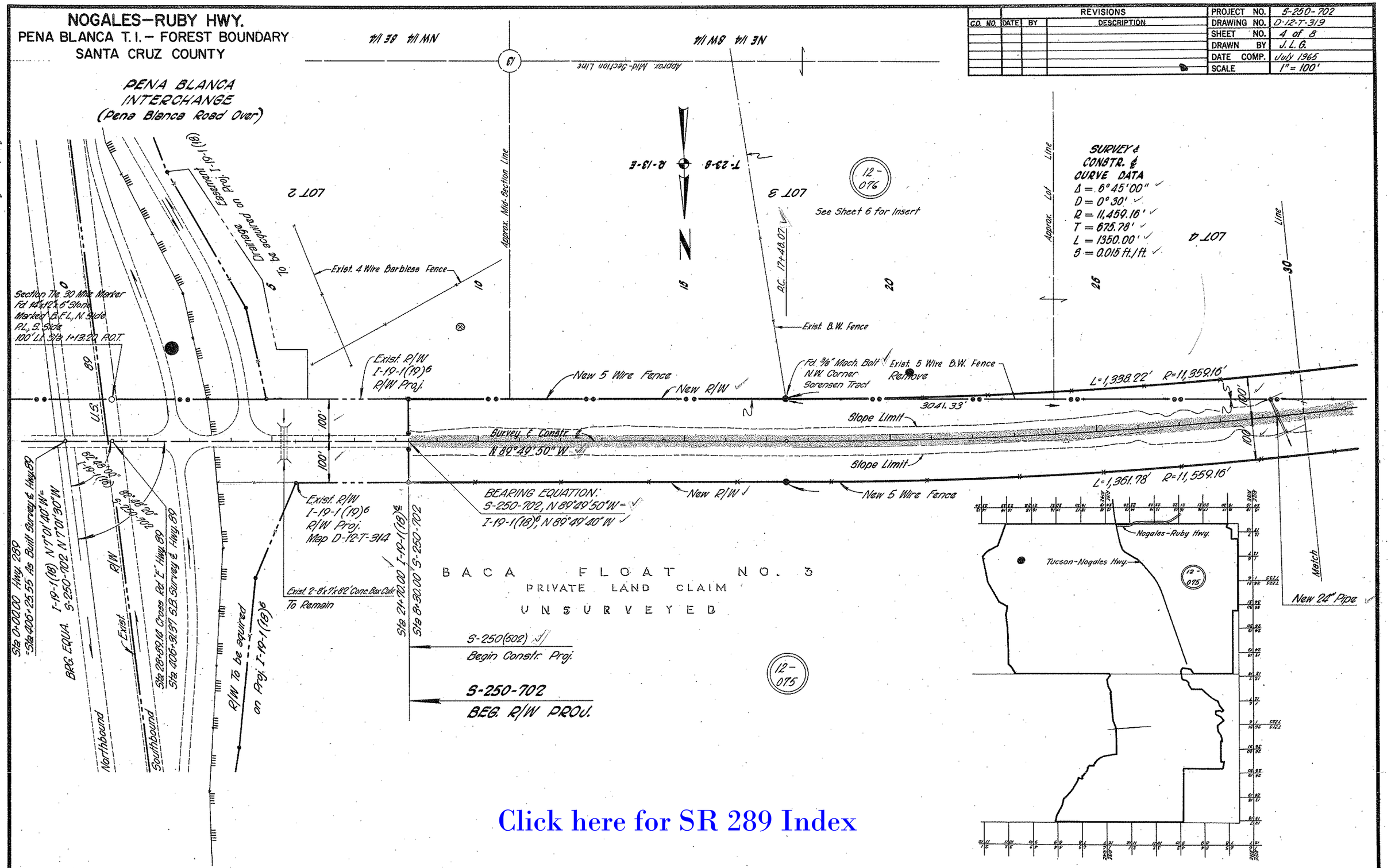

Click here for SR 289 Index

REDUCED SIZE

HARD COPY 6232 M2

CHECKED BY John Stephenson

NOGALES–RUBY HWY.
PENA BLANCA T.I.– FOREST BOUNDARY
SANTA CRUZ COUNTY

REVISIONS			
C.O. NO.	DATE	BY	DESCRIPTION

PROJECT NO.	5-250-702
DRAWING NO.	D-12-T-319
SHEET NO.	5 of 8
DRAWN BY	J.L.G.
DATE COMP.	JUN 1965
SCALE	1"= 100'

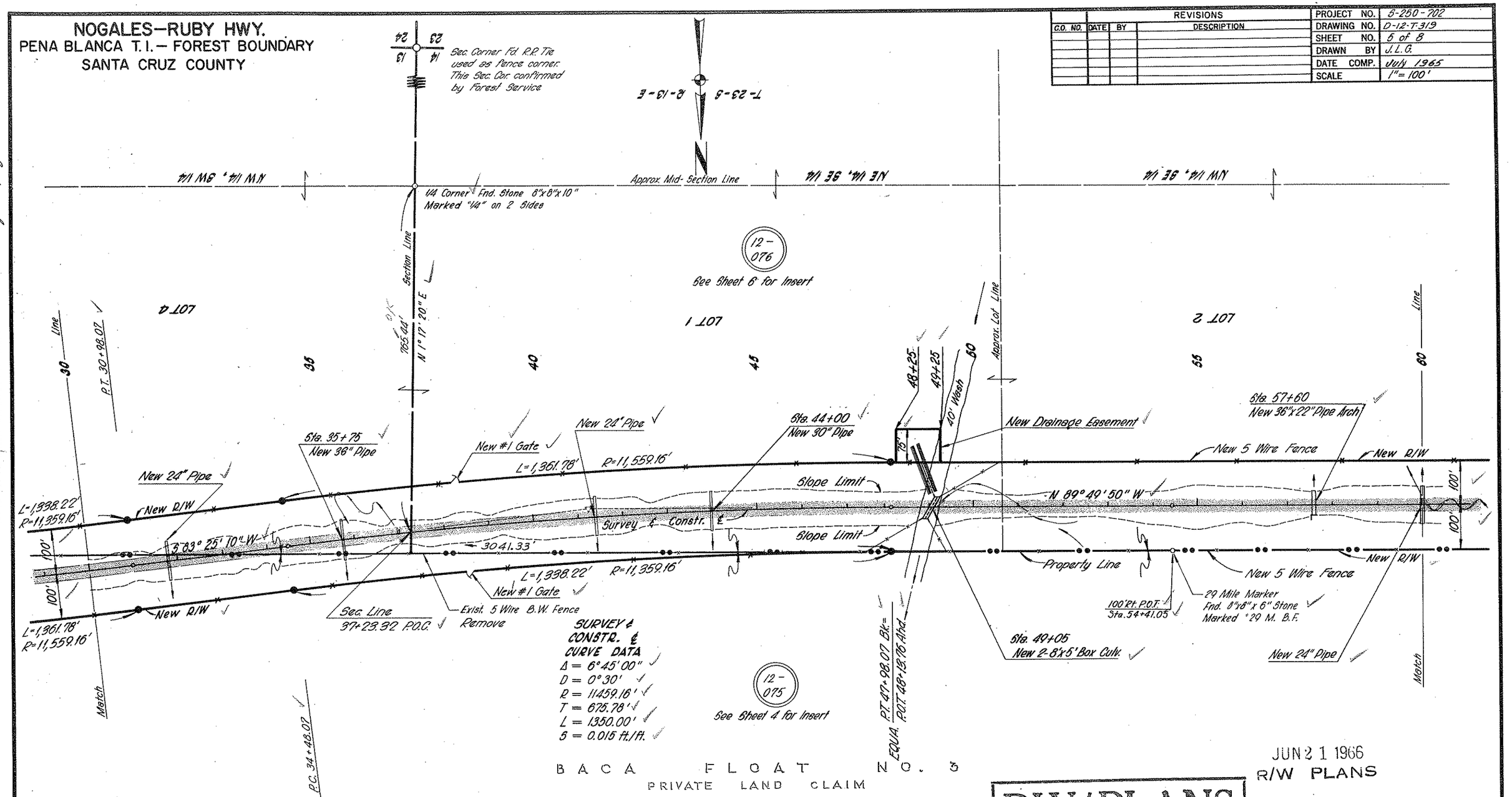

JUN 21 1966
R/W PLANS

RW/PLANS FILE SET

REDUCED SIZE DO NOT SCALE

CHECKED BY. John Sprunger

HARD COPY 6232 M2

Click here for SR 289 Index

NOGALES–RUBY HWY.
PENA BLANCA T.I.– FOREST BOUNDARY
SANTA CRUZ COUNTY

REVISIONS			
C.O. NO.	DATE	BY	DESCRIPTION
787	9/16/62	RCH	Revised Property line in Sec 13 to coincide w/Title Reports, Parcel 12-076

PROJECT NO.	S-250-702
DRAWING NO.	D-12-T-319
SHEET NO.	6 of 8
DRAWN BY	J.L.G.
DATE COMP.	July 1965
SCALE	1" = 100'

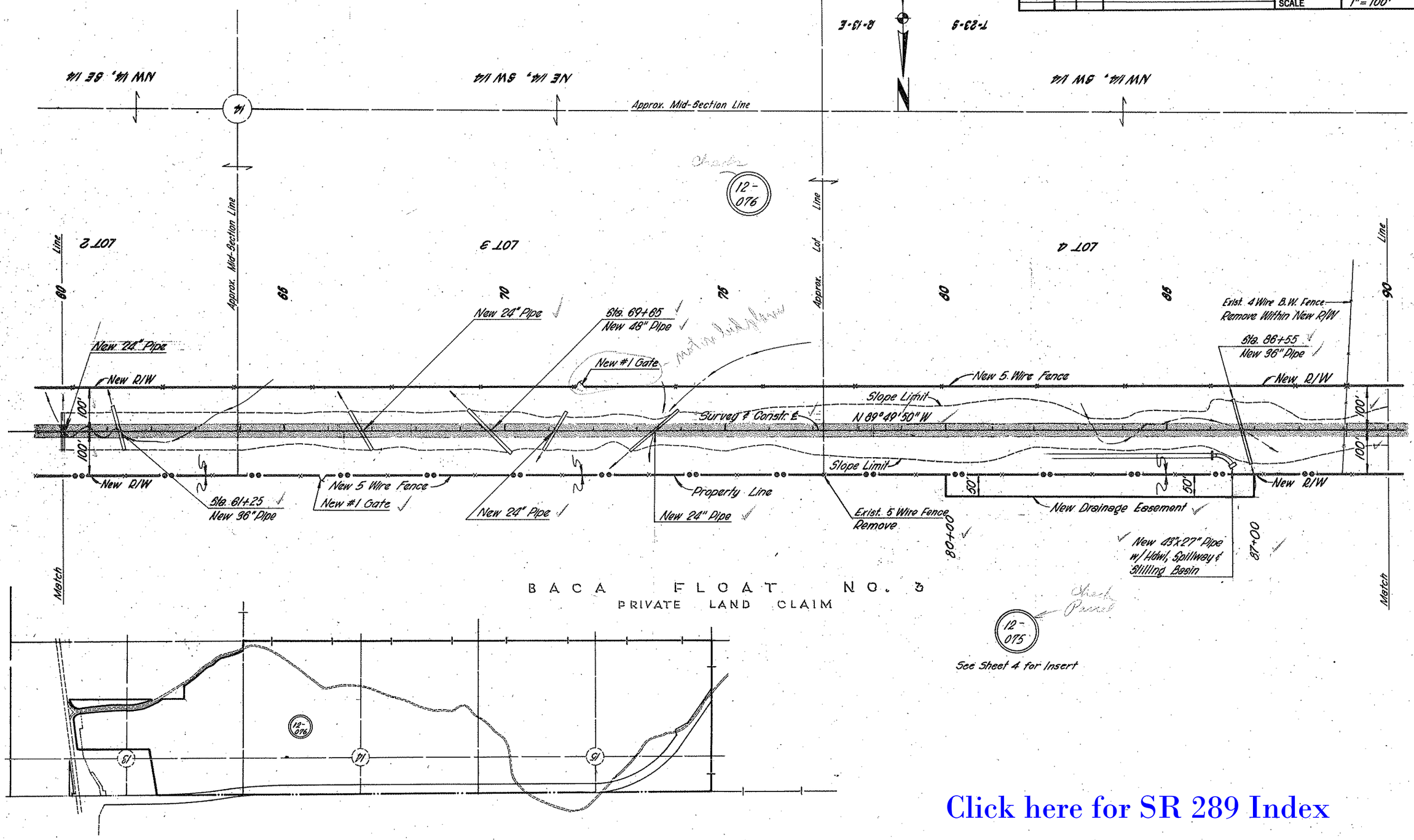

Click here for SR 289 Index

REDUCED SIZE

HARD COPY 6232 M2

CHECKED BY

NOGALES–RUBY HWY.
PENA BLANCA T.I.– FOREST BOUNDARY
SANTA CRUZ COUNTY

REVISIONS					
C.O. NO.	DATE	BY	DESCRIPTION	PROJECT NO.	5-250-702
974	2-66	J.H.J.	Changed alignment from Sta 110+80 to end of project	DRAWING NO.	D-12-T-319
1213	T-2510	J.R.H.	Added #1 Gate Rt. Sta 101+00 Added Cattle Grd. Lt. Sta 100+60	SHEET NO.	7 of 8
				DRAWN BY	J.L.G.
				DATE COMP.	July 1965
				SCALE	1" = 100'

AUG 5 1966
R/W PLANS

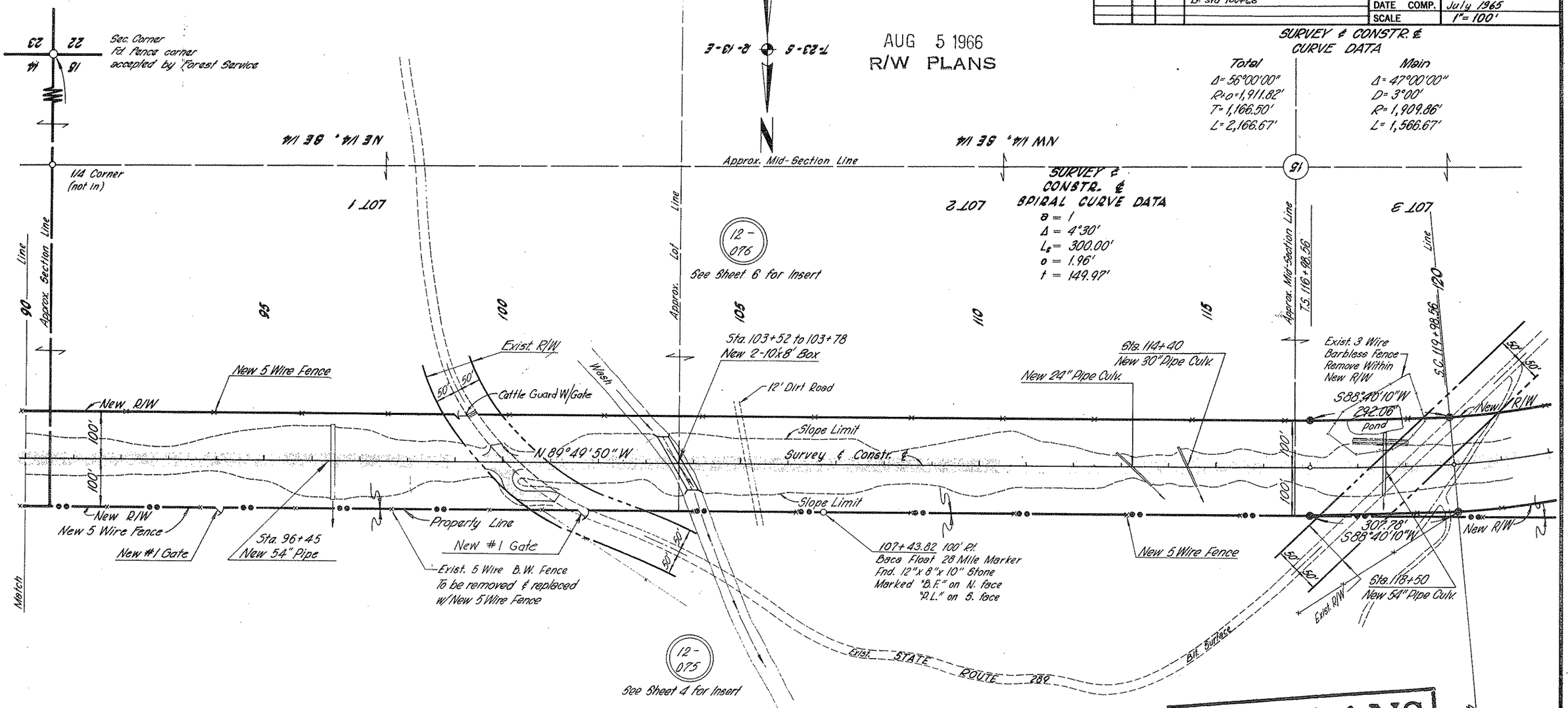

SURVEY & CONSTR. ℄
CURVE DATA

Total	Main
Δ = 56°00'00"	Δ = 47°00'00"
R+o = 1,911.82'	D = 3°00'
T = 1,166.50'	R = 1,909.86'
L = 2,166.67'	L = 1,566.67'

SURVEY & CONSTR. ℄
SPIRAL CURVE DATA

$\delta = 1$
$\Delta = 4°30'$
$L_s = 300.00'$
$o = 1.96'$
$t = 149.97'$

RW/PLANS
FILE SET

Click here for SR 289 Index

REDUCED SIZE
DO NOT SCALE

CHECKED BY. John Dougherty
HARD COPY 6232 M2

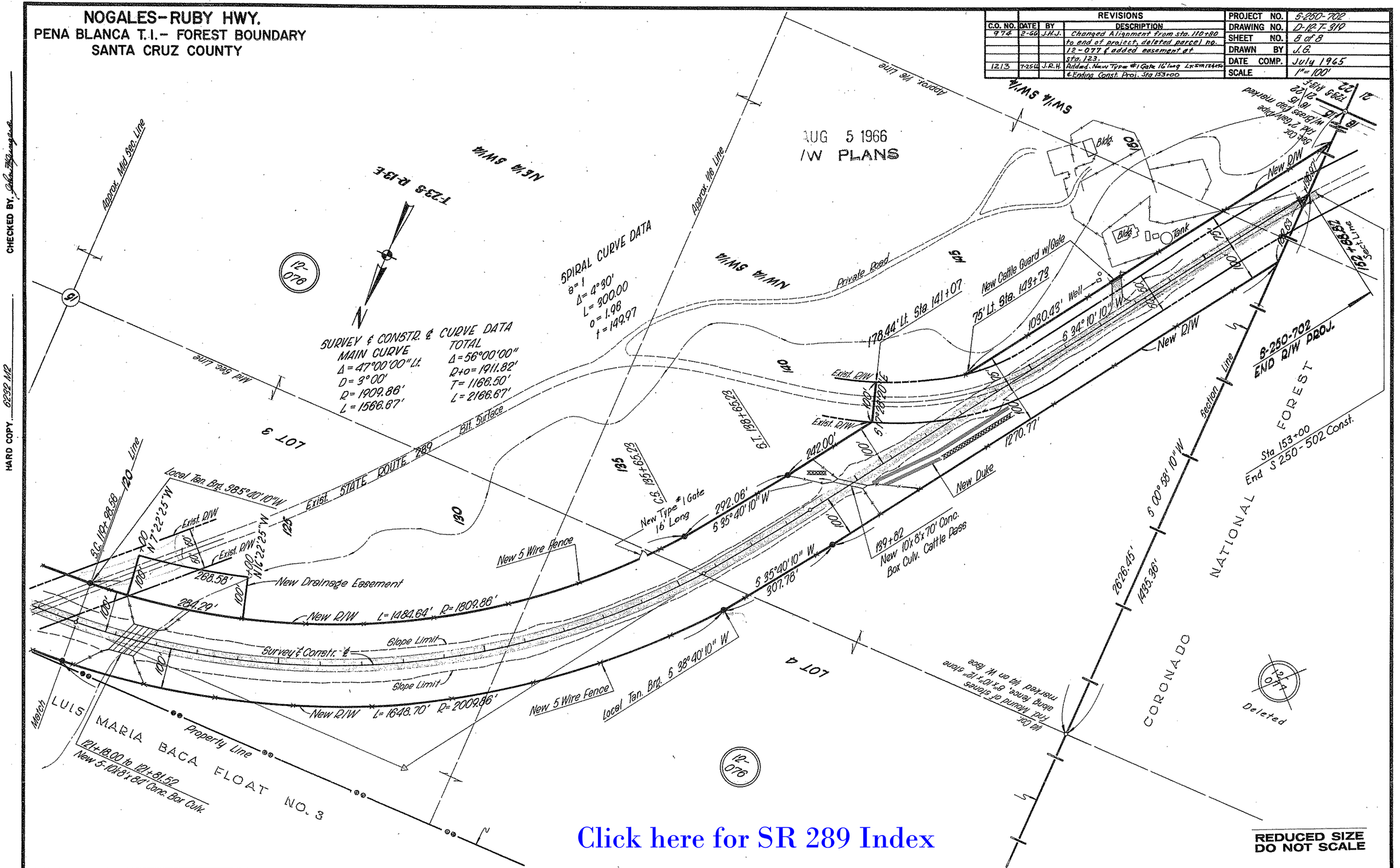

Click here for SR 289 Index

CHECKED BY

HARD COPY 6232 M2