F.H.W.A. REGION	STATE	FEDERAL REFERENCE NO.	SHEET NO.	TOTAL SHEETS	FINALIZED PLANS
9	ARIZ.	S-266-	1	7	

STATE OF ARIZONA
DEPARTMENT OF TRANSPORTATION
HIGHWAYS DIVISION

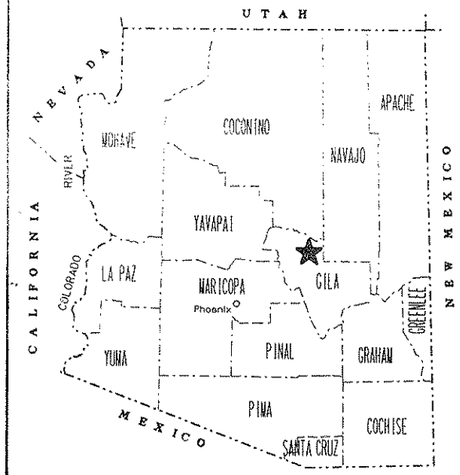

RIGHT OF WAY PLAN OF THE
GLOBE – YOUNG – JCT. S.R. 260
McFADDEN CREEK
288 GI 286 H 2847 OIR
S-266-

LENGTH OF PROJECT 1.065 MI. DISTRICT 2

R/W PLANS FILE SET

PRELIMINARY PRINT
FOR ENGINEERING USE ONLY
SUBJECT TO DESIGN CHANGES, ADDITIONS, ALTERATIONS & CORRECTIONS
DATE 3/8/94 BY LR

DEPARTMENT OF TRANSPORTATION
DOT
STATE OF ARIZONA

Click here for SR 288 Index

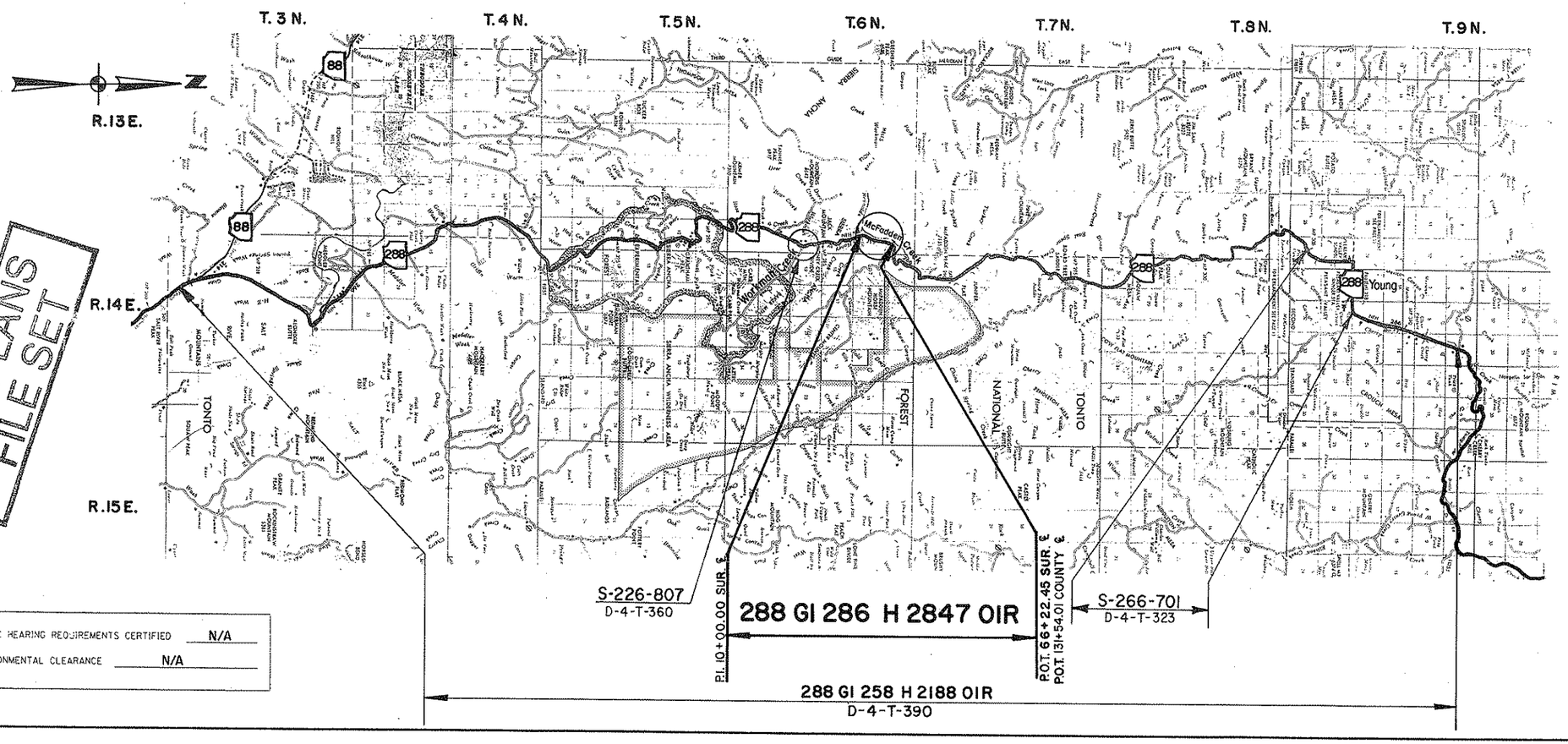

R/W PLANS FILE SET

R/W PLANS FILE SET

PUBLIC HEARING REQUIREMENTS CERTIFIED N/A
ENVIRONMENTAL CLEARANCE N/A

ARIZONA DEPARTMENT OF TRANSPORTATION BOARD
APPROVED FOR RIGHT OF WAY ACQUISITION IN ACCORDANCE WITH RESOLUTION 90-08-A-64 DATED 8-17-90
THOMAS A. BRYANT, II STATE ENGINEER

APPROVED IN ACCORDANCE WITH ROADWAY PLANS
DATE 8/28/90

DEPUTY STATE ENGINEER
Robert P. Nicholson

U. S. DEPARTMENT OF TRANSPORTATION
FEDERAL HIGHWAY ADMINISTRATION

APPROVED DATE

DIVISION ADMINISTRATOR

DRAWING NO. D-4-T-392
SHEET NO. 1 OF 7

OWNERSHIP RECORD / ACQUISITION RECORD

PARCEL NUMBER	OWNER	DESCRIPTION	TOTAL AREA	AREA REQUIRED: GROSS INCLUDING EXISTING R/W	AREA REQUIRED: NET EXCLUDING EXISTING R/W	EASEMENT AREA	REMAINDER: LEFT	REMAINDER: RIGHT	SHEET NO.	CHIEF R/W AGENT APPROVAL	INSTRUMENT: TYPE	INSTRUMENT: DATE	RECORDED: DATE	RECORDED: DOCUMENT
4-367	BEN N. McGOWEN, et al	Pt. H.E.S. No. 155	151.40 Ac.	13.23 Ac.	7.88 Ac.		94.86 Ac.	43.31 Ac.	3-7					

Click here for SR 288 Index

REVISIONS			
C.O. NO.	DATE	BY	DESCRIPTION

DRAWING NO.	D-4-T-392
HARD COPY	
DRAWN/DATE	LMF/5-17-90
CHECKED/DATE	H.C.V./7-27-90
ROUTE	S.R. 288
LOCATION	McFADDEN CREEK

ARIZONA DEPARTMENT OF TRANSPORTATION
HIGHWAYS DIVISION
RIGHT OF WAY PLANS SERVICES

HIGHWAY: GLOBE-YOUNG-JCT. S.R 260
PROJECT NO. S-266-

SHEET 2 OF 7

ZF1:(45.1)TEDORS.DGN;2 VIEW NAME:
21-JUL-1989 20:29

TRACS NO. 288 GI 286 H 2847 OIR

OF

Click here for SR 288 Index

NOTE: THIS PROJECT LIES ENTIRELY WITHIN THE PROJECT LIMITS OF R/W PROJECT 288 GI 258 H 2188 01R DWG. NO. D-4-T-390.

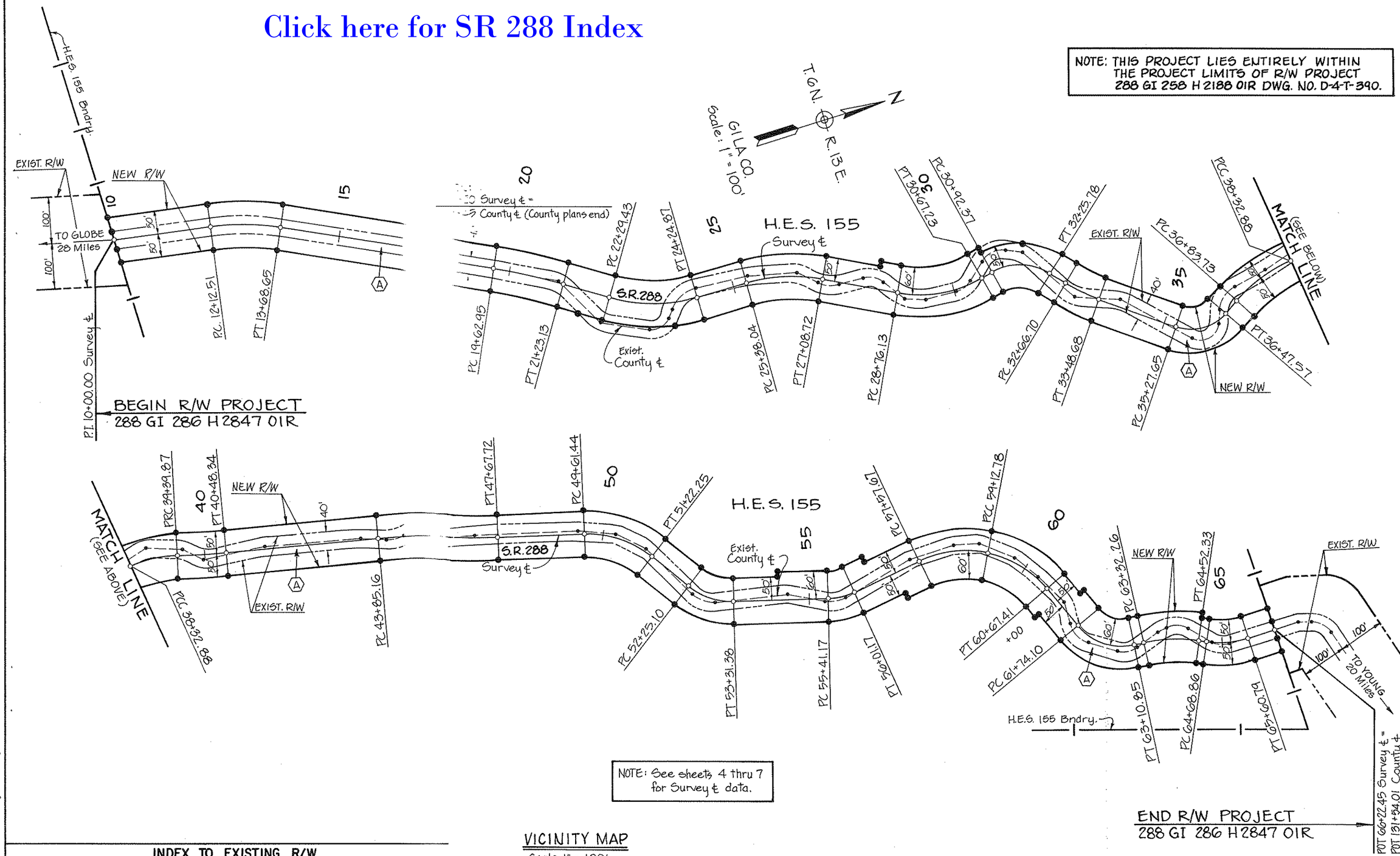

NOTE: See sheets 4 thru 7 for Survey ℄ data.

VICINITY MAP
Scale 1" = 100'

INDEX TO EXISTING R/W

Index	Subdivision	Sec.	Twp.	R.	Acquired From	Type	Book	Pg.
(A)	Pt. H.E.S. 155	1,12	6N.	13E.	Ben N. McGowen, et al	R/W	5	6

REVISIONS			
C.O. NO.	DATE	BY	DESCRIPTION

DRAWING NO.	D-4-T-392
HARD COPY	
COUNTY	GILA
DRAWN	GREINER/LMF
CHECKED	HCV/1-27-90
SCALE	1"=100'
ROUTE	SR. 288
LOCATION	MC FADDEN CREEK

ARIZONA DEPARTMENT OF TRANSPORTATION
HIGHWAYS DIVISION
RIGHT OF WAY PLANS SERVICES

HIGHWAY: GLOBE-YOUNG-JCT. SR. 260
PROJECT NO. S-266-

REGISTERED LAND SURVEYOR 16089 JAMES R. CRISTES ARIZONA, U.S.A.

SHEET 3 OF 7

TRACS. NO. 288 GI 286 H 2847 01R

OF

Click here for SR 288 Index

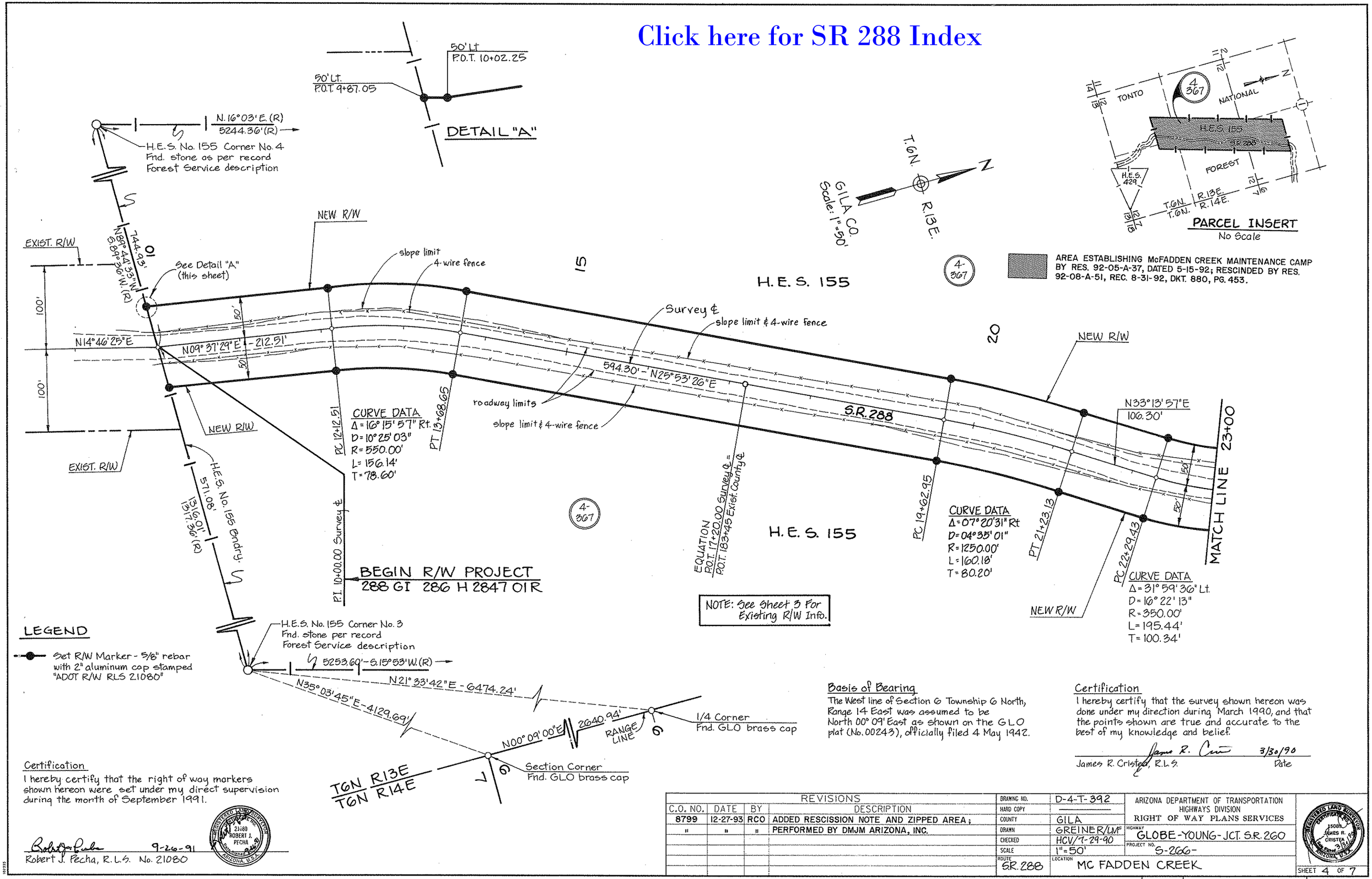

Basis of Bearing

The West line of Section 6 Township 6 North, Range 14 East was assumed to be North 00° 09' East as shown on the GLO plat (No. 00243), officially filed 4 May 1942.

Certification

I hereby certify that the survey shown hereon was done under my direction during March 1990, and that the points shown are true and accurate to the best of my knowledge and belief.

James R. Cristea 3/30/90

James R. Cristea, R.L.S. Date

Certification

I hereby certify that the right of way markers shown hereon were set under my direct supervision during the month of September 1991.

Robert J. Pecha 9-26-91

Robert J. Pecha, R.L.S. No. 21080

REGISTERED LAND SURVEYOR CERTIFICATE NO. 21080 ROBERT J. PECHA ARIZONA, U.S.A.

REVISIONS			
C.O. NO.	DATE	BY	DESCRIPTION
8799	12-27-93	RCO	ADDED RESCISSION NOTE AND ZIPPED AREA;
"	"	"	PERFORMED BY DMJM ARIZONA, INC.

DRAWING NO.	D-4-T-392
HARD COPY	
COUNTY	GILA
DRAWN	GREINER/LMF
CHECKED	HCV/7-29-90
SCALE	1" = 50'
ROUTE	SR. 288
LOCATION	MC FADDEN CREEK

ARIZONA DEPARTMENT OF TRANSPORTATION
HIGHWAYS DIVISION
RIGHT OF WAY PLANS SERVICES

HIGHWAY: GLOBE-YOUNG-JCT. S.R. 260

PROJECT NO. S-266-

REGISTERED LAND SURVEYOR CERTIFICATE NO. 15008 JAMES R. CRISTEA ARIZONA, U.S.A.

SHEET 4 OF 7

TRACS No. 288 GI 286 H 2847 01R

___ OF ___

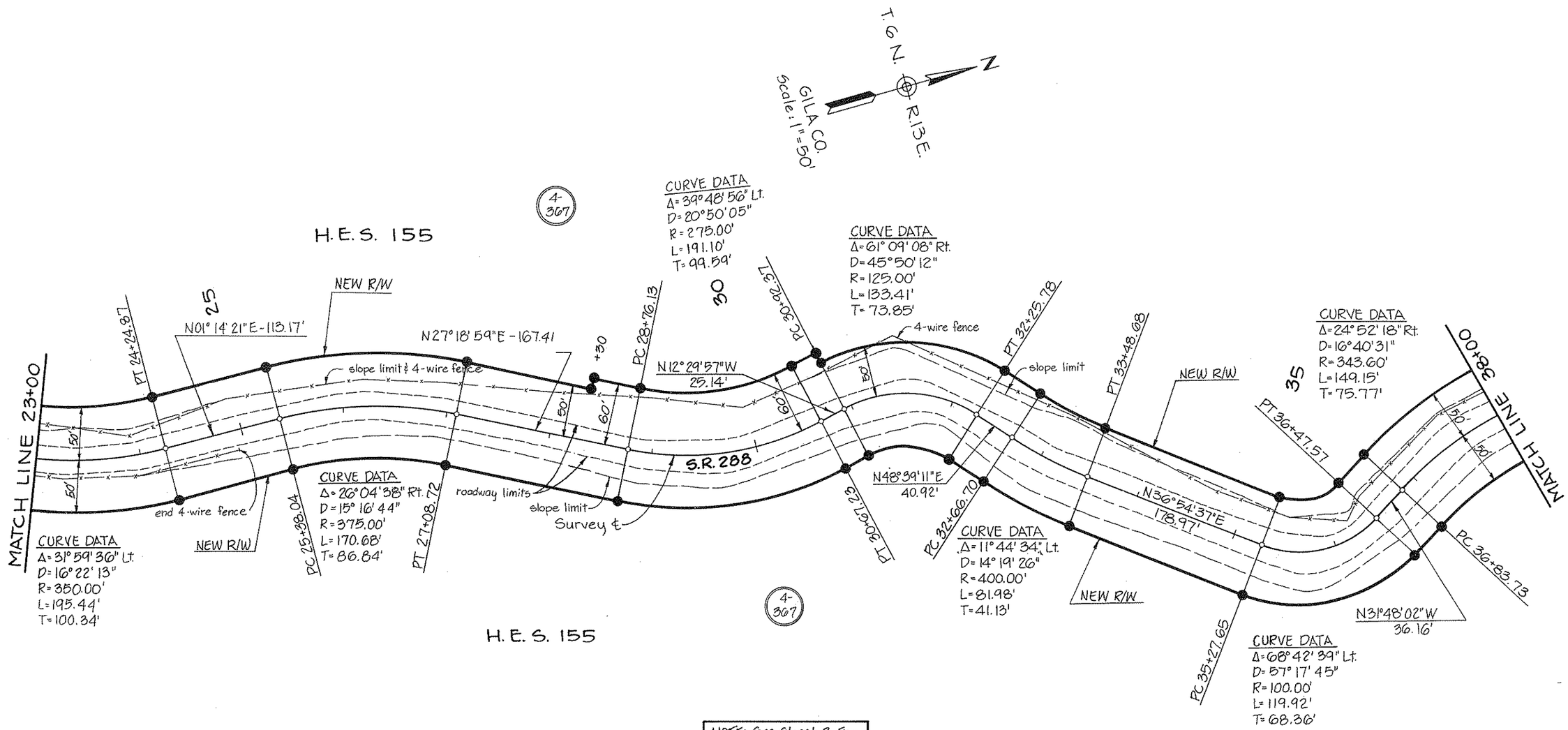

NOTE: See Sheet 3 For Existing R/W Info.

NOTE: See Sheet 3 For Parcel Insert.

LEGEND

Set R/W Marker - 5/8" rebar with 2" aluminum cap stamped "ADOT R/W RLS 21080"

REGISTERED LAND SURVEYOR CERTIFICATE NO. 21080 ROBERT J. PECHA Date Signed 9-4-90 ARIZONA, U.S.A.

REVISIONS			
C.O. NO.	DATE	BY	DESCRIPTION

DRAWING NO.	D-4-T-392
HARD COPY	
COUNTY	GILA
DRAWN	GREINER/LMF
CHECKED	HCV/7-27-90
SCALE	1" = 50'
ROUTE	S.R. 288
LOCATION	MC FADDEN CREEK

ARIZONA DEPARTMENT OF TRANSPORTATION
HIGHWAYS DIVISION
RIGHT OF WAY PLANS SERVICES

HIGHWAY: GLOBE-YOUNG- JCT. S.R. 260
PROJECT NO. S-266-

REGISTERED LAND SURVEYOR CERTIFICATE NO. 15081 JAMES R. CRISTEA Date Signed 5-15-91 ARIZONA, U.S.A.

SHEET 5 OF 7

TRACS No. 288 GI 286 H 2847 01R

Click here for SR 288 Index

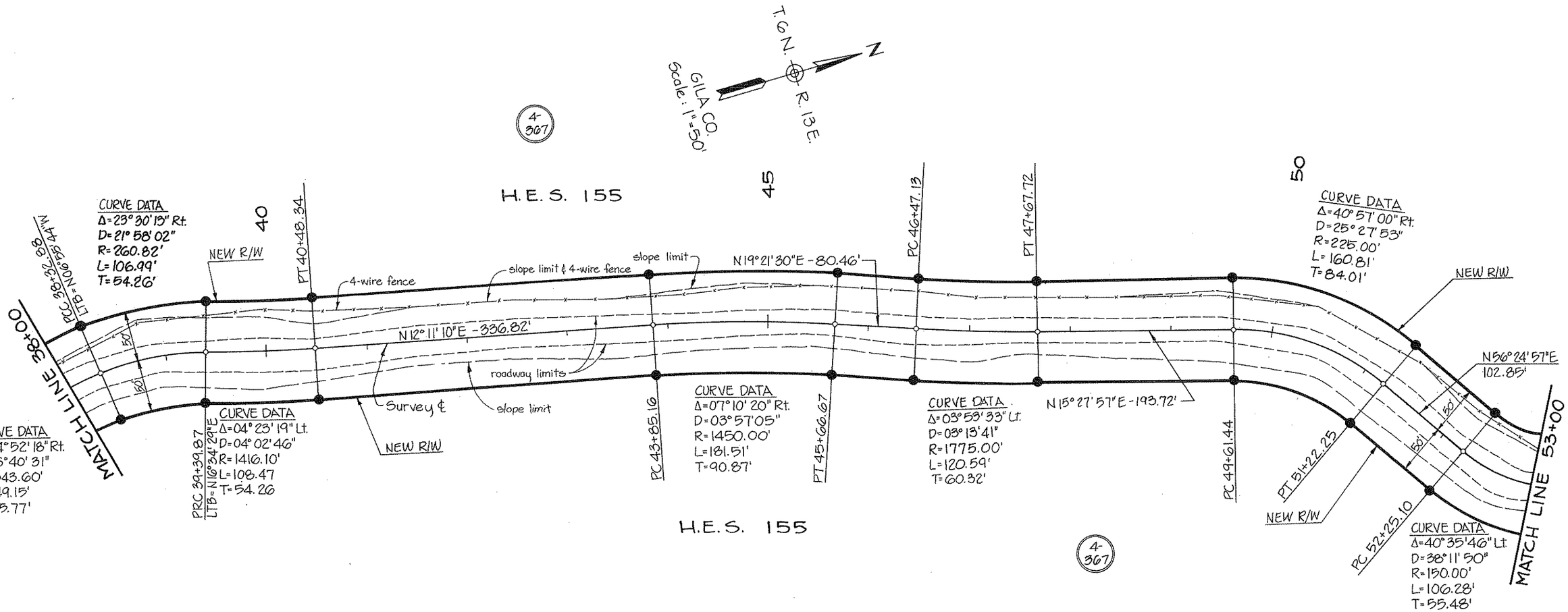

NOTE: See Sheet 3 For Existing R/W Info.

NOTE: See Sheet 3 For Parcel Insert.

LEGEND

Set R/W Marker - 5/8" rebar with 2" aluminum cap stamped "ADOT R/W RLS 21080"

REGISTERED LAND SURVEYOR CERTIFICATE NO. 21080 ROBERT J. PECHA ARIZONA, U.S.A.

REVISIONS			
C.O. NO.	DATE	BY	DESCRIPTION

DRAWING NO.	D-4-T-392
HARD COPY	
COUNTY	GILA
DRAWN	GREINER/LMF
CHECKED	HCV/7-27-90
SCALE	1" = 50'
ROUTE	SR.288
LOCATION	MC FADDEN CREEK

ARIZONA DEPARTMENT OF TRANSPORTATION
HIGHWAYS DIVISION
RIGHT OF WAY PLANS SERVICES

HIGHWAY: GLOBE-YOUNG-JCT.SR.260
PROJECT NO. S-266-

REGISTERED LAND SURVEYOR CERTIFICATE NO. 15089 JAMES R. CRISTEA ARIZONA, U.S.A.

SHEET 6 OF 7

TRACS No. 288 GI 286 H 2847 01R

___ OF ___

Click here for SR 288 Index

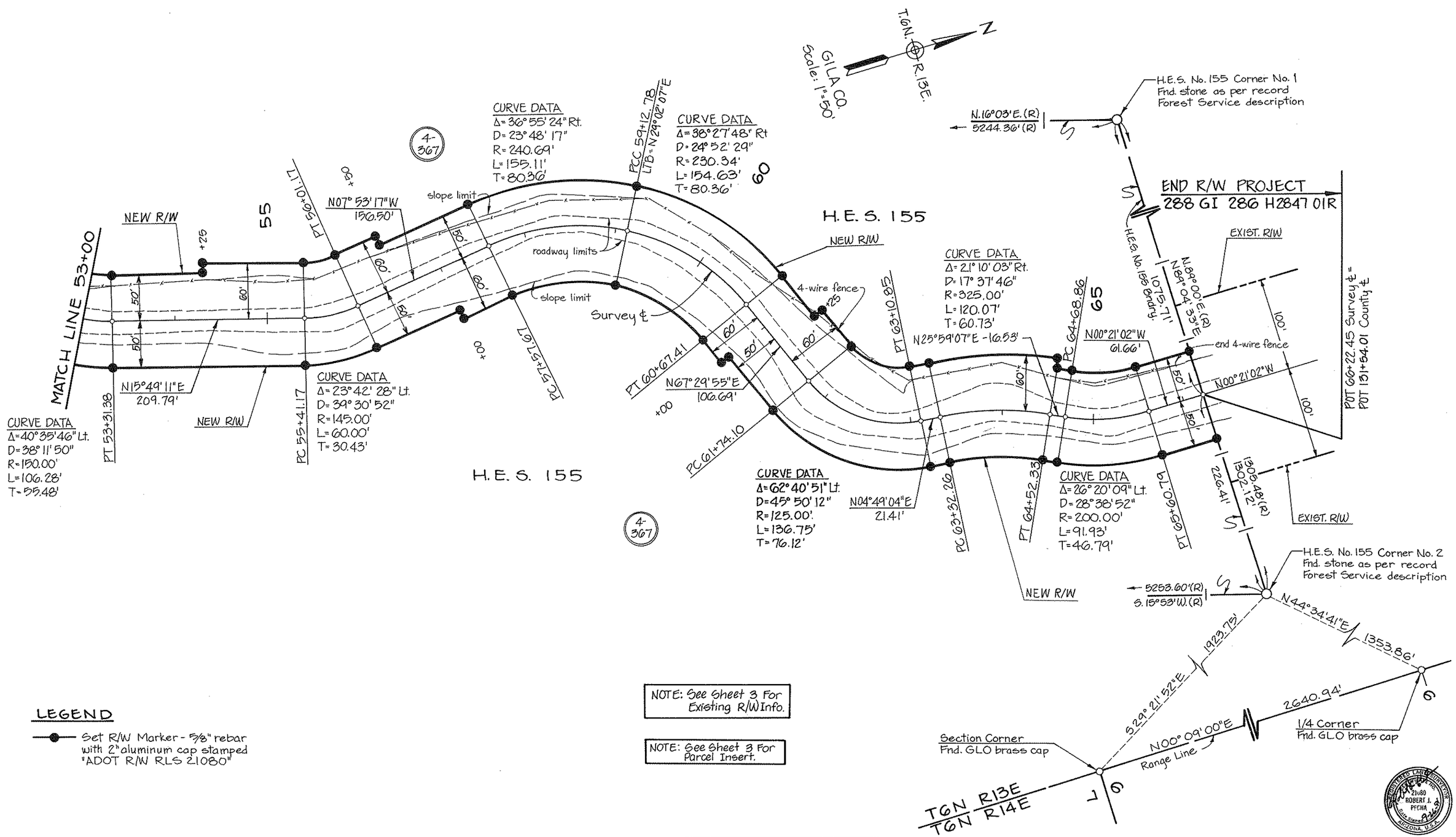

LEGEND

Set R/W Marker - 5/8" rebar with 2" aluminum cap stamped "ADOT R/W RLS 21080"

NOTE: See Sheet 3 For Existing R/W Info.

NOTE: See Sheet 3 For Parcel Insert.

Click here for SR 288 Index

REVISIONS			
C.O. NO.	DATE	BY	DESCRIPTION

DRAWING NO.	D-4-T-392
HARD COPY	
COUNTY	GILA
DRAWN	GREINER/LMF
CHECKED	HCV/7-27-90
SCALE	1"=50'
ROUTE	S.R. 288
LOCATION	MC FADDEN CREEK

ARIZONA DEPARTMENT OF TRANSPORTATION
HIGHWAYS DIVISION
RIGHT OF WAY PLANS SERVICES

HIGHWAY: GLOBE-YOUNG-JCT. SR.260
PROJECT NO. S-266-

SHEET 7 OF 7

TRACS No. 288 GI 286 H 2847 01R

___ OF ___