

Click here for SR 287 Index

STATE OF ARIZONA
STATE HIGHWAY DEPARTMENT

RIGHT OF WAY PLAN OF THE PICACHO-FLORENCE JUNCTION HWY.

STATE HIGHWAY

PROJECT NO. F-019-1(14)

PINAL COUNTY

FED.ROAD DIV. NO.	STATE	PROJECT NO.	SHEET NO.	TOTAL SHEETS
7	ARIZ.	F-019-1(14)	1	7

RIGHT OF WAY MAP NO. D-11-T-371

ALIGNMENT, RIGHT OF WAY,
APPROVED IN ACCORDANCE WITH HIGHWAY PLANS.
DATE May 18, 1961 — ASSISTANT STATE ENGINEER

APPROVED IN ACCORDANCE WITH RESOLUTION DATED:
19 , MINUTES OF THE
ARIZONA HIGHWAY COMMISSION.

A.F.E. NO. 2872

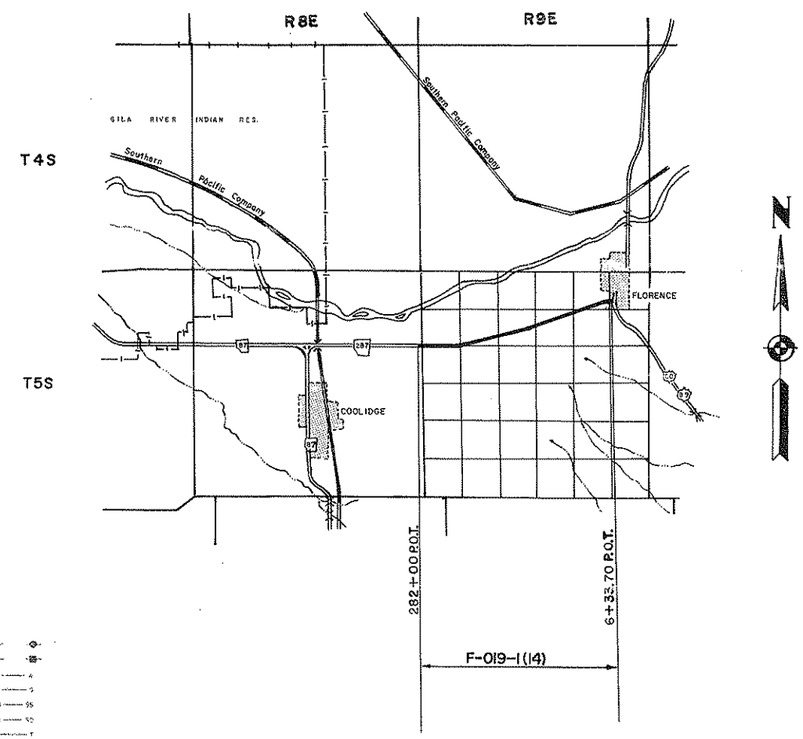

NOTE:

THE SOLID DOT, AS SHOWN BELOW, DOES NOT DESIGNATE A R/W MARKER BUT REPRESENTS AN ANGLE POINT OR CHANGE OF DIRECTION IN THE R/W LINE & IS FOR OFFICE USE ONLY.

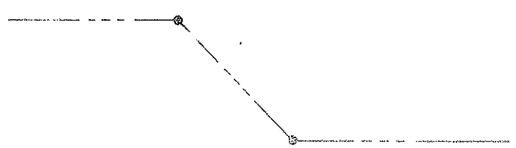

CONVENTIONAL SIGNS

HIGHWAY CENTER LINE
STATE AND NATIONAL LINES
CITY LIMITS
COUNTY LINE
TOWNSHIP AND RANGE LINES
SECTION LINE
HIGHWAY R/W LINE
RAILROAD R/W LINE
PROPERTY LINE
LOT AND PROPERTY LINE (WITHIN EXISTING R/W)
RAILROAD
COMMON R.R. AND HWY. R/W LINE
ACCESS TO BE DENIED
ACCESS OPEN
PARCEL ITEM No's
FOREST, NAT'L. MONUMENTS, AND INDIAN BOUDARIES
LAND GRANT BOUNDARY
R/W MARKER

TELEPHONE LINE
POWER LINE
WATER LINE
GAS LINE
SEWER LINE
STORM DRAIN
UNDERGROUND TEL. CABLE
BARBED WIRE FENCE
CHAIN LINK FENCE
ANY OTHER WIRE FENCE
WOODEN FENCE
POWER POLE WITH TRANSFORMER
DOWN GUY
LIGHT POLE
FIRE HYDRANT
WATER METER
WATER VALVE
MANHOLE
EXIST. ROAD OR TRAVELED WAY
GAS METER
GAS VALVE

APPROVED
STATE HIGHWAY ENGINEER
DEPUTY STATE ENGINEER — DATE

DEPARTMENT OF COMMERCE
BUREAU OF PUBLIC ROADS
APPROVED
DIVISION ENGINEER — DATE

MAP REVISIONS

DATE	NAME	DESCRIPTION

FLORENCE JUNCTION HWY.
ATTAWAY RD.-FLORENCE
PINAL COUNTY

PROJECT NO.	F-019-1(14)
DRAWING NO.	D-11-T-371
SHEET NO.	2 of 7
DRAWN BY	JUNGERS J.H.
DATE COMP.	MAY 16, 1961
SCALE	1"=100'

OWNERSHIP RECORD

ITEM	OWNER	DESCRIPTION	ACREAGE TAKEN	ACREAGE REMAINING	DATE PROP. ACQUIRED	SHEET
C-633	BOARD OF EDUCATION OF UNION H.S. DIST. No. 1	POR.NE 1/4 SE 1/4 SEC. 2 T.5S. R.9E.	.015	17.218		3
C-634	GUNTHER & ETHEL EGGERS, H/W	POR.NE 1/4 SE 1/4 SEC. 2 T.5S. R.9E.	0.75	12.763		3
C-635	LOUIS F. LONG	POR.SE 1/4 SE 1/4 SEC. 2 T.5S. R.9E.	1.081	9.966		3
C-636	JAMES R. URTON—ET AL	SE 1/4 SE 1/4, SEC. 8, S1/2SW1/4, NE1/4SW1/4, SE1/4 SEC. 9, NE1/4 SEC. 17, T.5S. R.9E.	.215	467.733		5
C-637	STATE OF ARIZONA	SW1/4 & SW1/4 SE1/4 Sec. 8, T.5S. R.9E.	19.978	180.022		6
C-638	ALICE P. & WARREN L. EYER	SE 1/4 SEC. 7 T.5S. R.9E	.768	153.228		6
D-410	ANDERSON, CLAYTON & CO.	Lot 1, Sec. 18, T-5-S, R-9-E.	0.76	39.24		7
C-637	STATE OF ARIZONA	Lot 4 & W½ SE1/4 SW1/4 Sec. 7 T.5S. R.9E.	2.30	58.25		7

Click here for SR 287 Index

LIETZ 5101 IMPERIAL 200 3-61

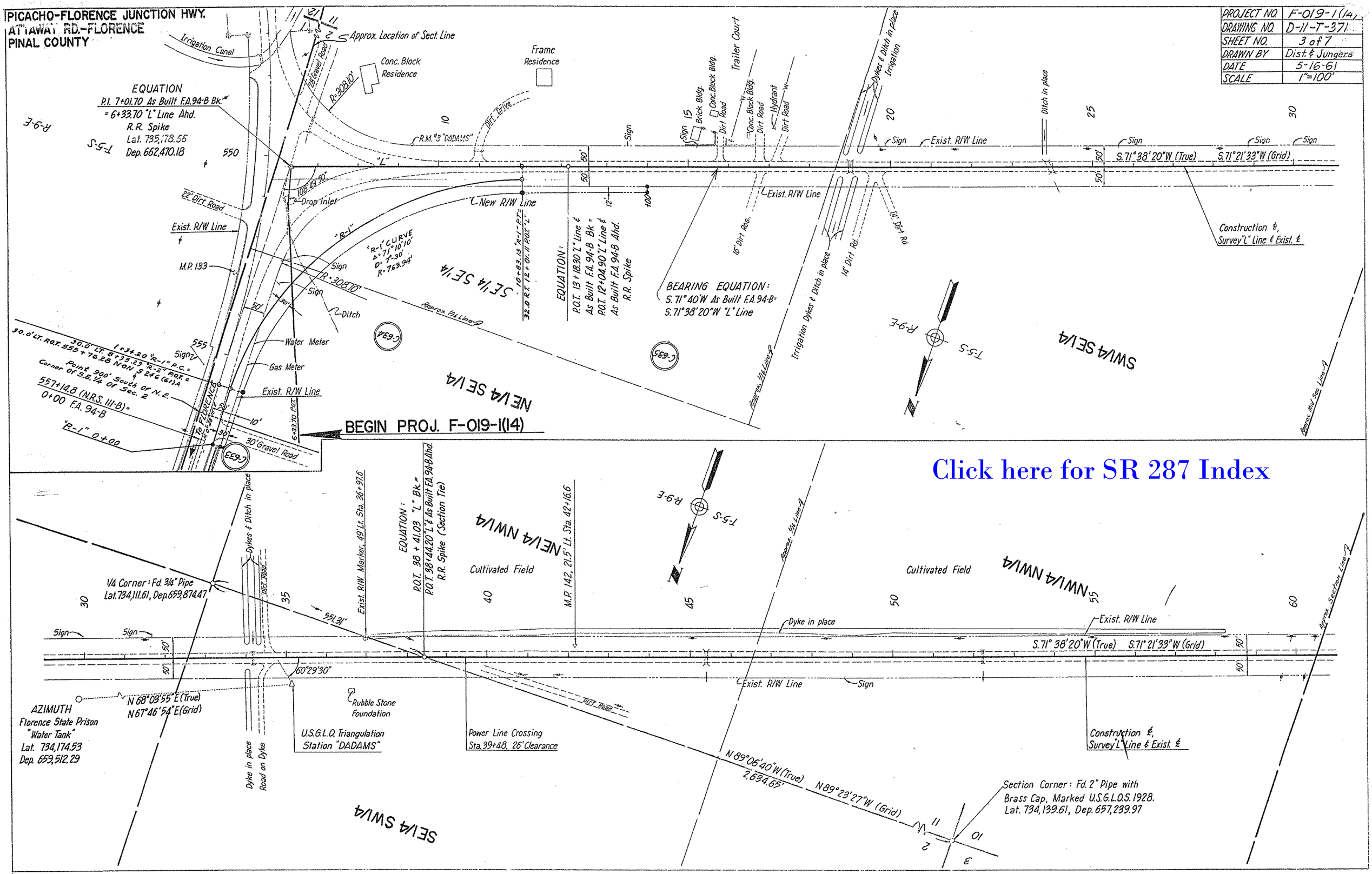
PICACHO-FLORENCE JUNCTION HWY.
ATTAWAY RD.-FLORENCE
PINAL COUNTY
PROJECT NO. F-019-1(14)
DRAWING NO. D-11-T-371
SHEET NO. 3 of 7
DRAWN BY Dist. & Jungers
DATE 5-16-61
SCALE 1"=100'
Approx. Location of Sect. Line
Irrigation Canal
Conc. Block Residence
Frame Residence
Trailer Court
EQUATION
P.I. 7+01.70 As Built F.A.94-B Bk.
= 6+33.70 "L" Line Ahd.
R.R. Spike
Lat. 735,178.66
Dep. 662,470.18
R.M. #3 "DADAMS"
Drop Inlet
New R/W Line
Exist. R/W Line
M.P. 133
"R-1" CURVE
Δ=71°10'10"
D=7°30'
R=763.94'
SE1/4 SE1/4
EQUATION:
P.O.T. 13+18.30 "L" Line &
As Built F.A.94-B Bk =
P.O.T. 12+04.90 "L" Line &
As Built F.A.94-B Ahd.
R.R. Spike
BEARING EQUATION:
S.71°40'W As Built F.A.94-B=
S.71°38'20"W "L" Line
Irrigation Dykes & Ditch in place
Dykes & Ditch in place
Irrigation
Ditch in place
S.71°38'20"W (True)
S.71°21'33"W (Grid)
Construction ℄,
Survey "L" Line & Exist. ℄
Water Meter
Gas Meter
Exist. R/W Line
BEGIN PROJ. F-019-1(14)
30' Gravel Road
Point 900' South of N.E.
Corner of S.E.1/4 of Sec. 2
557+14.8 (N.R.S. 111-B)=
0+00 F.A. 94-B
"R-1" 0+00
NE1/4 SE1/4
SW1/4 SE1/4
Click here for SR 287 Index
Dykes & Ditch in place
Exist. R/W Marker, 49' Lt. Sta. 36+97.6
EQUATION:
P.O.T. 38+41.03 "L" Bk.=
P.O.T. 38+44.20 "L" & As Built F.A.94-B Ahd.
R.R. Spike (Section Tie)
NE1/4 NW1/4
Cultivated Field
M.P. 142, 21.5' Lt. Sta. 42+16.6
Cultivated Field
NW1/4 NW1/4
1/4 Corner: Fd. 3/4" Pipe
Lat. 734,111.61, Dep. 659,874.47
Dyke in place
Exist. R/W Line
S.71°38'20"W (True)
S.71°21'33"W (Grid)
Exist. R/W Line
Sign
AZIMUTH
Florence State Prison
"Water Tank"
Lat. 734,174.53
Dep. 659,512.29
N 68°03'55" E (True)
N 67°46'54" E (Grid)
Rubble Stone Foundation
U.S.G.L.O. Triangulation Station "DADAMS"
Power Line Crossing
Sta. 39+48, 26' Clearance
Construction ℄,
Survey "L" Line & Exist. ℄
N 89°06'40" W (True)
2,634.65'
N 89°23'27" W (Grid)
Section Corner: Fd. 2" Pipe with
Brass Cap, Marked U.S.G.L.O.S. 1928.
Lat. 734,139.61, Dep. 657,239.97
SE1/4 SW1/4

PICACHO-FLORENCE JUNCTION HWY.
ATTAWAY RD.—FLORENCE
PINAL COUNTY

PROJECT NO.	F-019-1(14
DRAWING NO.	D-11-T-371
SHEET NO.	4 of 7
DRAWN BY	Dist & Jungers
DATE	5-16-61
SCALE	1"=100'

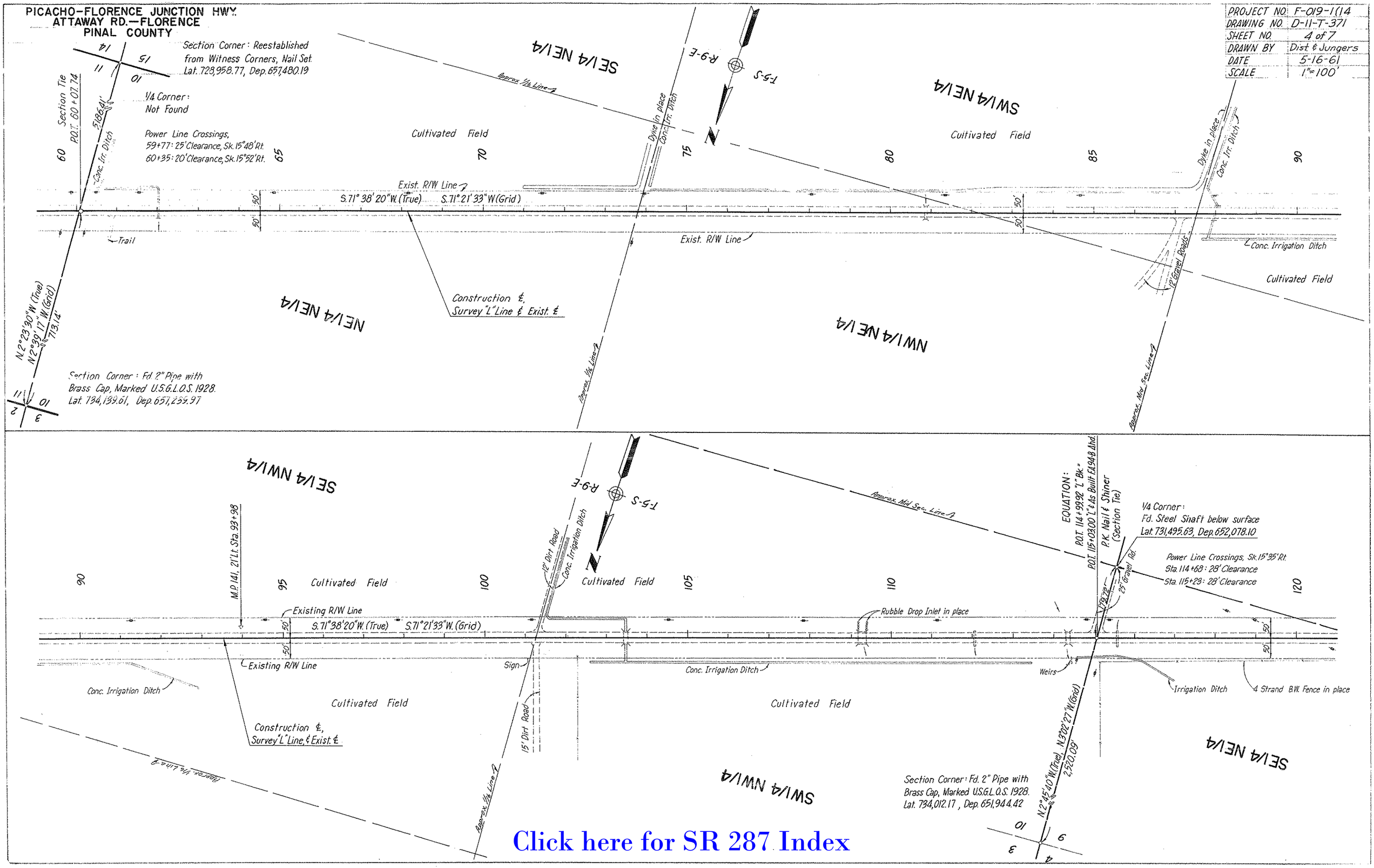

Click here for SR 287 Index

PICACHO–FLORENCE JUNCTION HWY.
ATTAWAY RD.–FLORECE
PINAL COUNTY

PROJECT NO.	F-019-1(14)
DRAWING NO.	D-11-T-371
SHEET NO.	5 of 7
DRAWN BY	Dist. & Jungers
DATE	5-16-61
SCALE	1"=100'

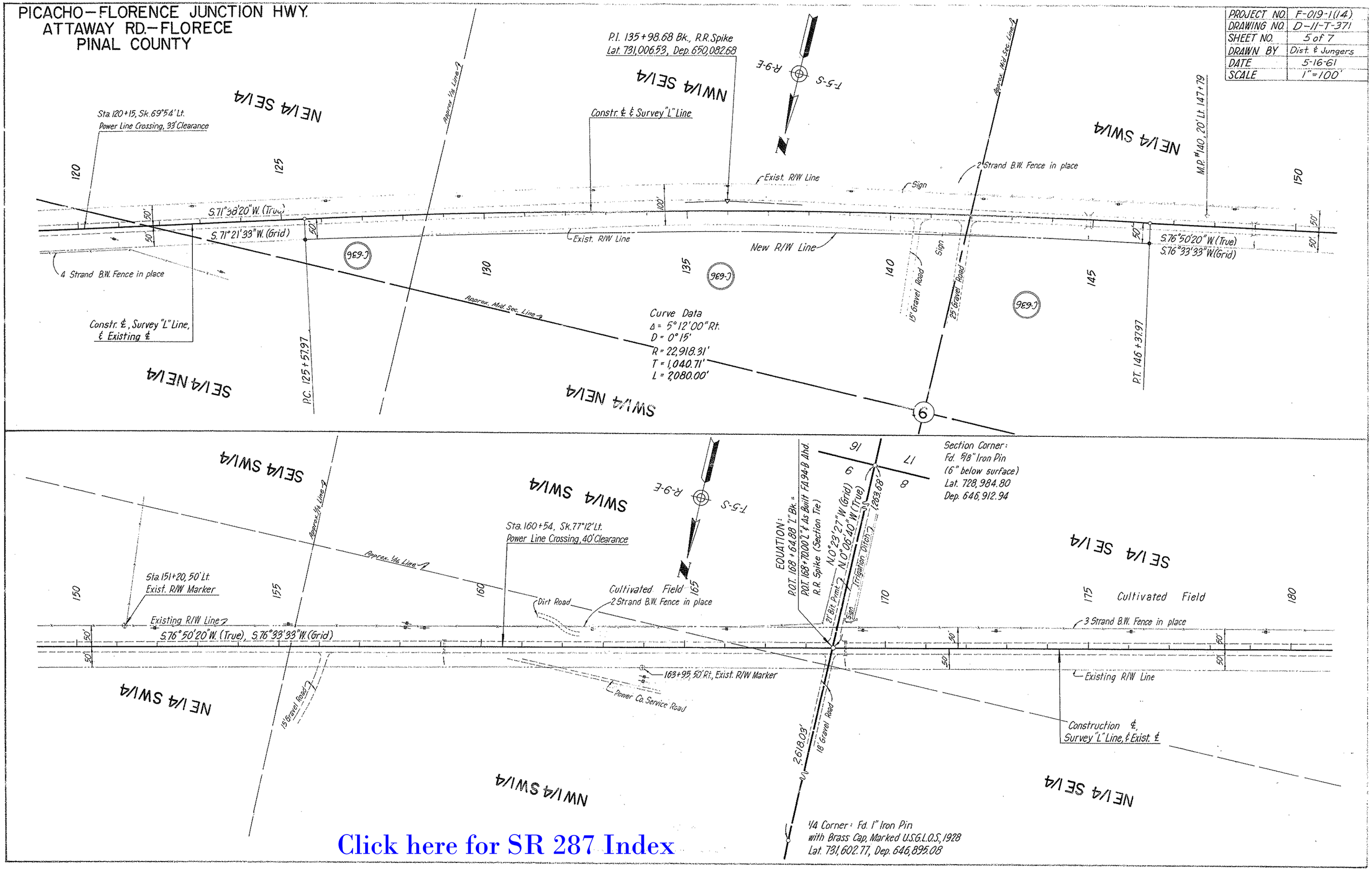

Click here for SR 287 Index

PICACHO - FLORENCE JCT. HWY.
ATTAWAY RD.- FLORENCE
PINAL COUNTY

PROJECT NO.	F-019-1(14)
DRAWING NO.	D-11-T-371
SHEET NO.	6 of 7
DRAWN BY.	Dist. & Jungers
DATE	5-16-61
SCALE	1"=100'

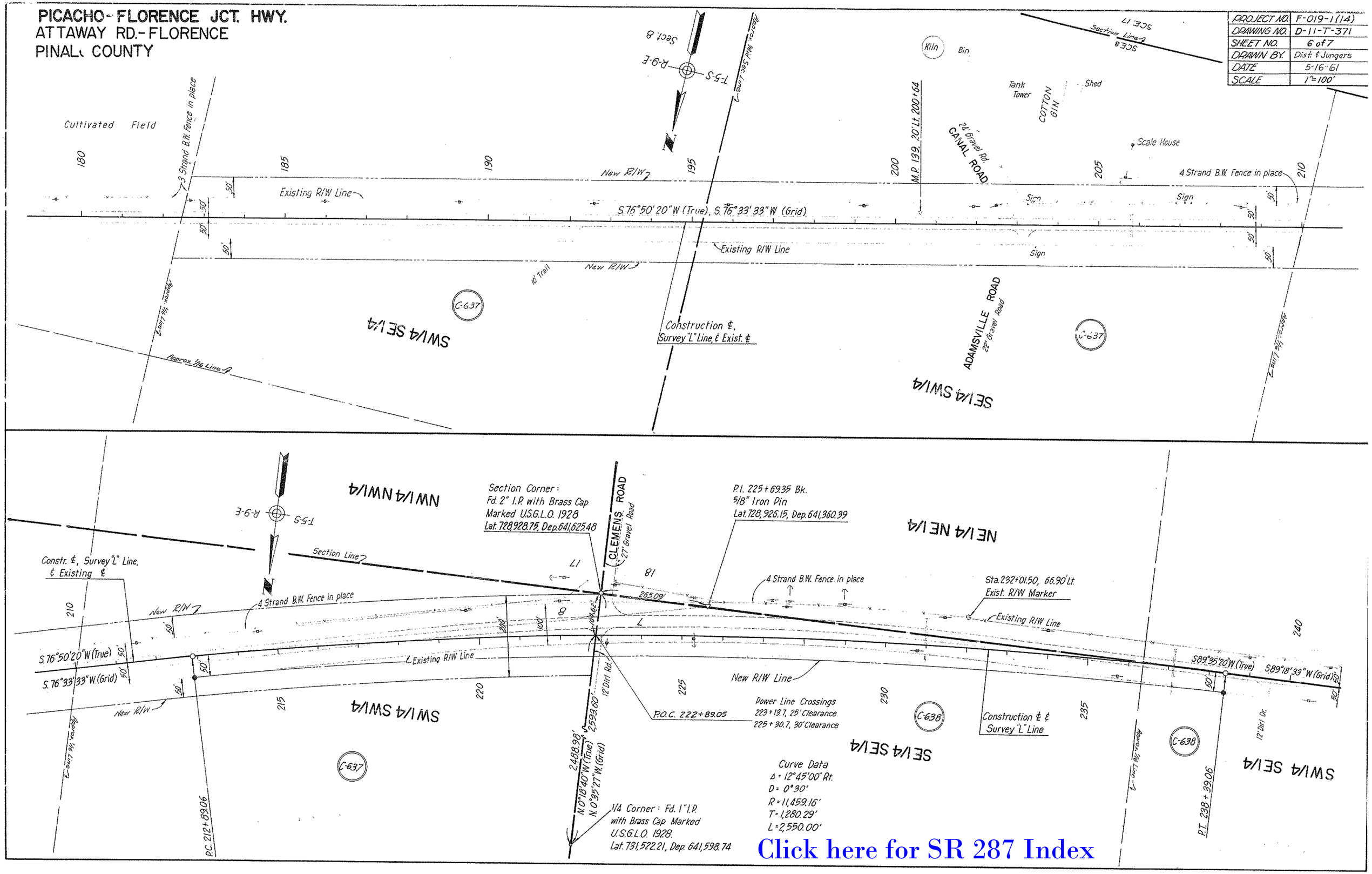

Click here for SR 287 Index

PICACHO–FLORENCE JUNCTION HWY.
ATTAWAY RD.—FLORENCE
PINAL COUNTY

PROJECT NO.	F-019-1(14)
DRAWING NO.	D-11-T-371
SHEET NO.	7 of 7
DRAWN BY	Dist. & Jungers
DATE	5-16-61
SCALE	1"=100'

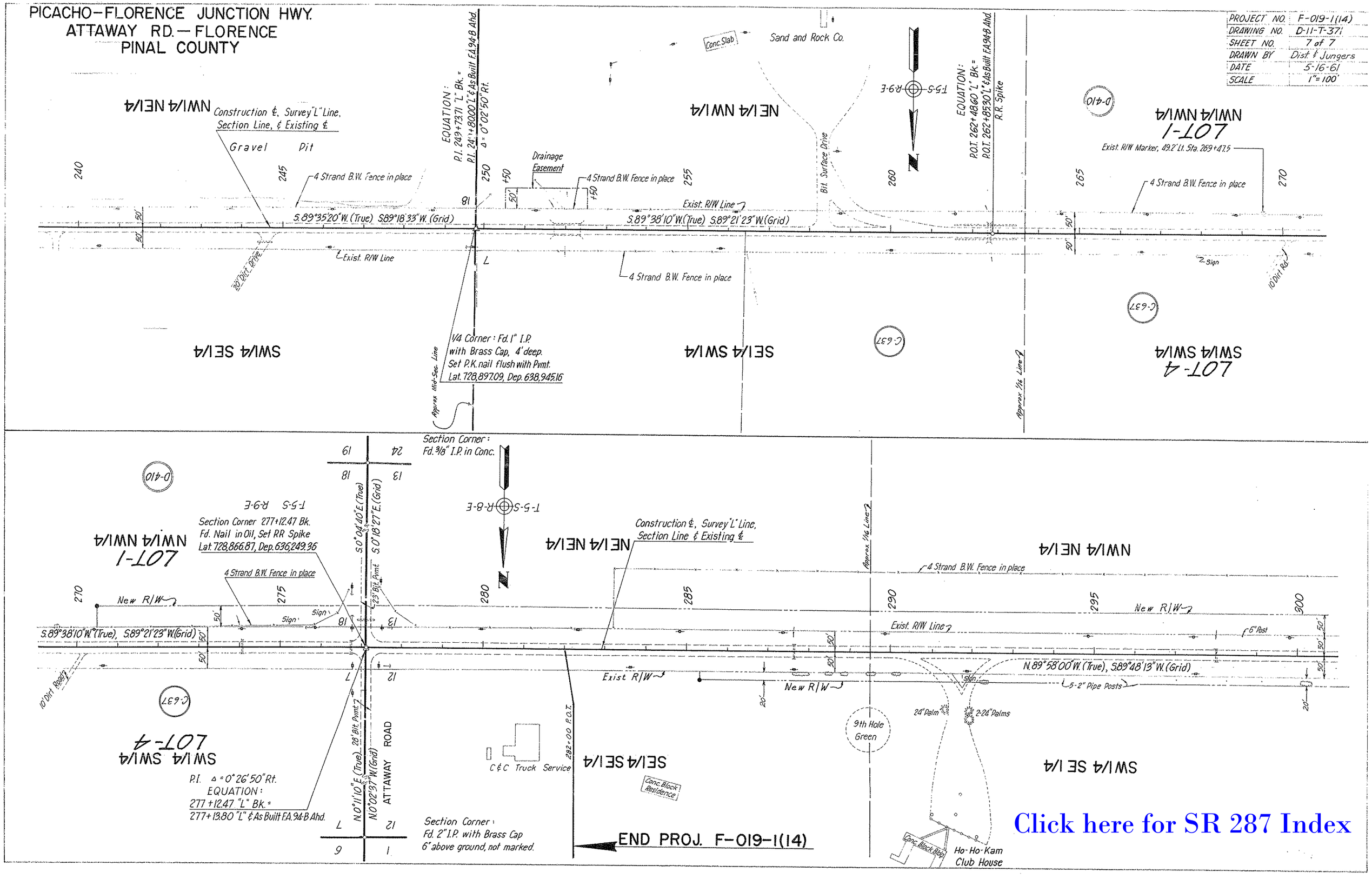

Click here for SR 287 Index