F.H.W.A. REGION	STATE	PROJECT NO.	SHEET NO.	TOTAL SHEETS	FINALIZED PLANS
9	ARIZ.	S-315-707	1	4	

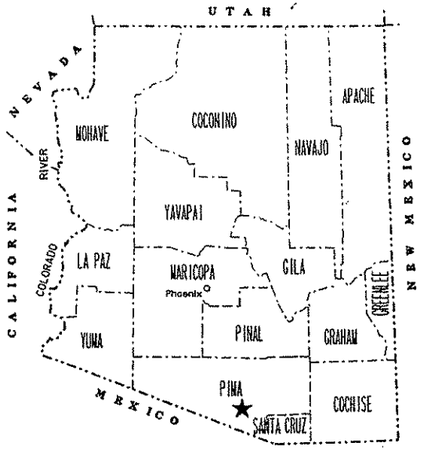

STATE OF ARIZONA
DEPARTMENT OF TRANSPORTATION
INTERMODAL TRANSPORTATION DIVISION

RIGHT OF WAY PLAN OF THE
SASABE - ROBLES RANCH HIGHWAY
HIBBS RANCH ROAD - ELK HORN RANCH ROAD
286 PM 023 H3770 01R
S-315-707

LENGTH OF PROJECT 0.7 MILES DISTRICT T

Click here for SR 286 Index

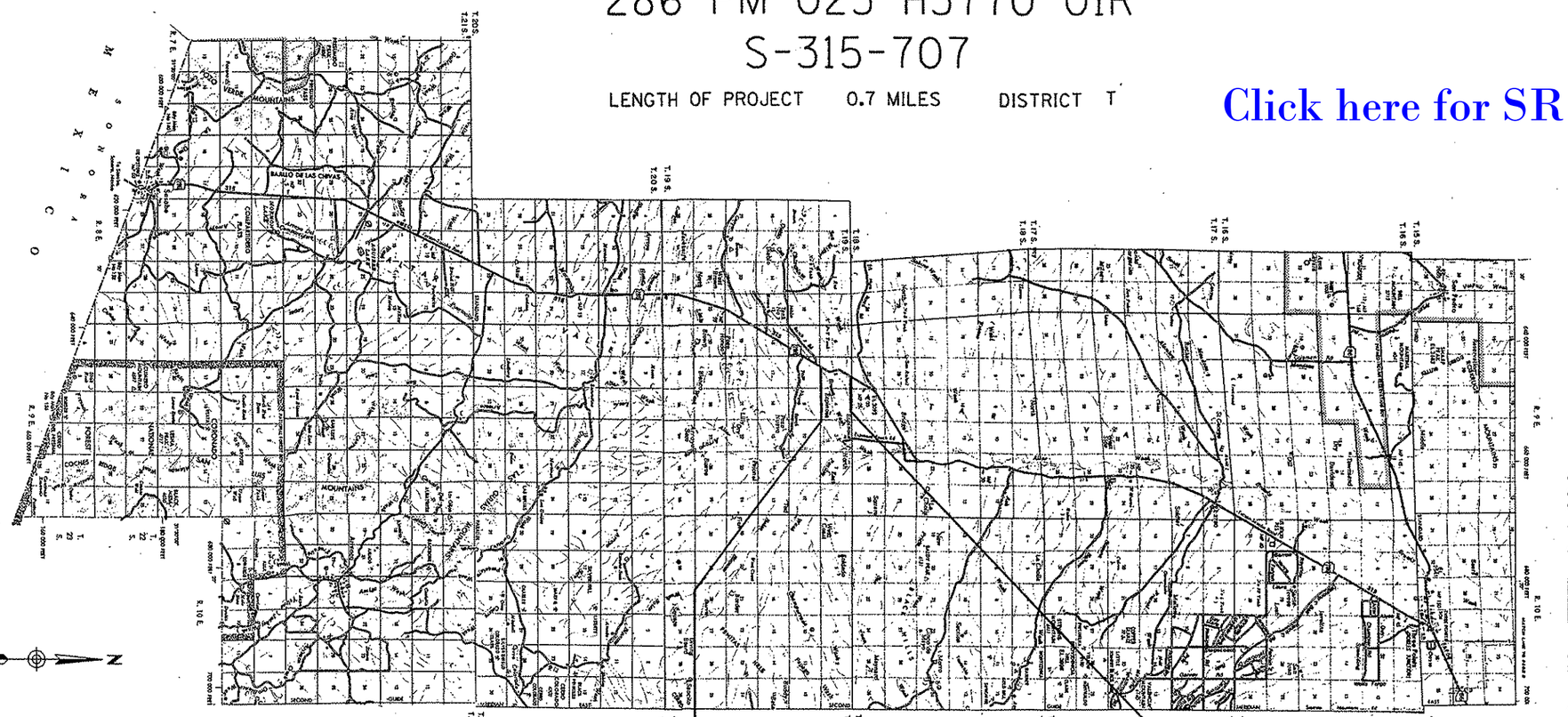

ARIZONA DEPARTMENT OF TRANSPORTATION BOARD APPROVED FOR RIGHT OF WAY ACQUISITION IN ACCORDANCE WITH RESOLUTION 98-01-A-003 DATED 1/16/98

THOMAS G. SCHMITT STATE ENGINEER

APPROVED IN ACCORDANCE WITH ROADWAY PLANS

DATE 1-30-98

CHIEF R/W AGENT

E. Hansen

U. S. DEPARTMENT OF TRANSPORTATION
FEDERAL HIGHWAY ADMINISTRATION

APPROVED DATE

DIVISION ADMINISTRATOR

PUBLIC HEARING REQUIREMENTS CERTIFIED	N/A
ENVIRONMENTAL CLEARANCE	3-02-00
C & S REVIEW	— —
BID SET REVIEW	5-15-00

DRAWING NO. D-10-T-380

SHEET NO. 1 OF 4

31-DEC-1997 08:15 /usr4/rw9/286rw023/286rw023.fac

OWNERSHIP RECORD / ACQUISITION RECORD

PARCEL NUMBER	OWNER	DESCRIPTION	TOTAL AREA	AREA REQUIRED: GROSS INCLUDING EXISTING R/W	AREA REQUIRED: NET EXCLUDING EXISTING R/W	NEW EASEMENTS	EXISTING EASEMENTS	REMAINDER: LEFT	REMAINDER: RIGHT	SHEET NO.	CHIEF R/W AGENT APPROVAL	INSTRUMENT: TYPE	INSTRUMENT: DATE	RECORDED: DATE	RECORDED: DOCUMENT
10-1182	U.S.A. (BUENOS AIRES N. W. R.)	PT. SECTION 5, T. 19 S., R. 9 E.		13.71 Ac	9.80 Ac	TCE 29013 ⊕				3-4					

REVISIONS			
C.O. NO.	DATE	BY	DESCRIPTION
9278	10-8-98	BG	CHG OWNER PER TR DTD 10-7-98

DRAWING NO.	D-10-T-330
HARD COPY	9702U M-1
COUNTY	PIMA
DRAWN	BG 11-97
CHECKED	RU 11-97
SCALE	NONE
ROUTE	SR 286
SECTION	HIBBS RANCH RD - ELK HORN RANCH RD

ARIZONA DEPARTMENT OF TRANSPORTATION
INTERMODAL TRANSPORTATION DIVISION
RIGHT OF WAY PLANS SECTION

HIGHWAY: SASABE - ROBLES RANCH HWY
PROJECT NO.: S-315-707
TRACS NO.: 286 PM 023 H3770 01R

Click here for SR 286 Index

Click here for SR 286 Index

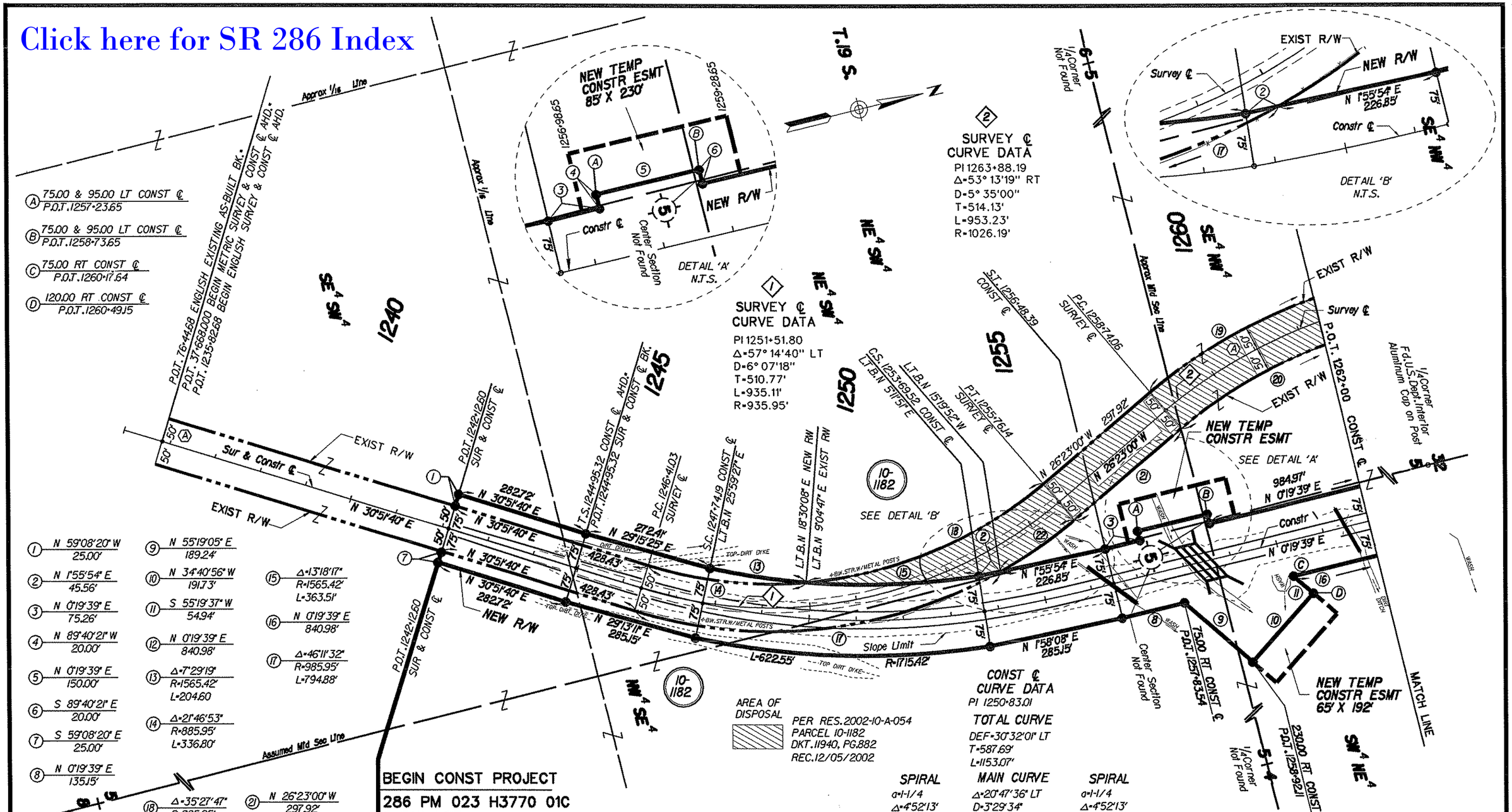

REVISIONS			
C.O. NO.	DATE	BY	DESCRIPTION
9278	10-9-98	BG	HATCH & DIMENSION RELINQUISHMENT

DRAWING NO.	D-10-T-380
HARD COPY	9702U M-1, M-2
COUNTY	PIMA
DRAWN	BG 12-97
CHECKED	RU 12-97
SCALE	1" = 100'
ROUTE	SR 286
SECTION	HIBBS RANCH RD - ELK HORN RANCH RD

ARIZONA DEPARTMENT OF TRANSPORTATION
INTERMODAL TRANSPORTATION DIVISION
RIGHT OF WAY PLANS SECTION

HIGHWAY: SASABE - ROBLES RANCH HWY
PROJECT NO.: S-315-707
TRACS NO.: 286 PM 023 H3770 01R

SHEET 3 OF 4

25-JUN-2003 16:29 st\c4399\MITCH\H3770503.DGN

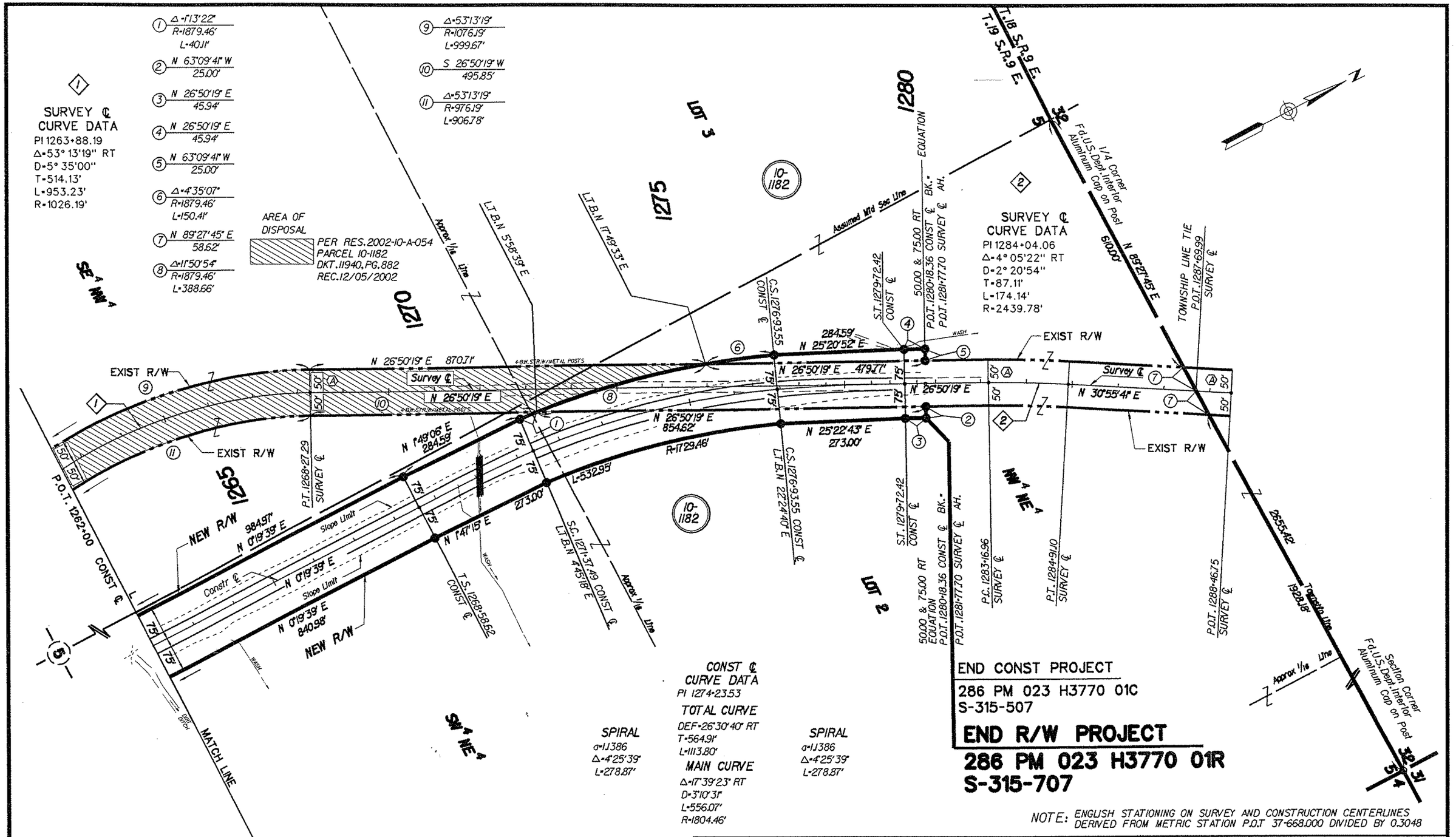

Click here for SR 286 Index

(A) EXISTING 100' RIGHT OF WAY EASEMENT PER BOOK 1 OF ROAD MAPS PAGE 143-147, P.C.R., RESOLUTION DATED 1-10-55 AND 1-11-55 IN PAGE 44 OF OFFICIAL MINUTES, AND BY RESOLUTIONS OF THE PIMA COUNTY BOARD OF SUPERVISORS DATED 2-7-21 AND 12-7-1892

REVISIONS			
C.O. NO.	DATE	BY	DESCRIPTION
9278	10-9-98	BG	HATCH & DIMENSION RELINQUISHMENT

DRAWING NO.	D-10-T-380
HARD COPY	9702U M-1, M-2
COUNTY	PIMA
DRAWN	BG 12-97
CHECKED	RU 12-97
SCALE	1" = 100'
ROUTE	SR 286

ARIZONA DEPARTMENT OF TRANSPORTATION
INTERMODAL TRANSPORTATION DIVISION
RIGHT OF WAY PLANS SECTION

HIGHWAY: SASABE - ROBLES RANCH HWY
PROJECT NO.: S-315-707
TRACS NO.: 286 PM 023 H3770 01R
SECTION: HIBBS RANCH RD - ELK HORN RANCH RD

SHEET 4 OF 4

25-JUN-2003 16:20 s:\c4399\MITCH\H3770S04.dgn