F.H.W.A. REGION	STATE	PROJECT NO.	SHEET NO.	TOTAL SHEETS	AS BUILT
9	ARIZ.	S-315-706	1	4	

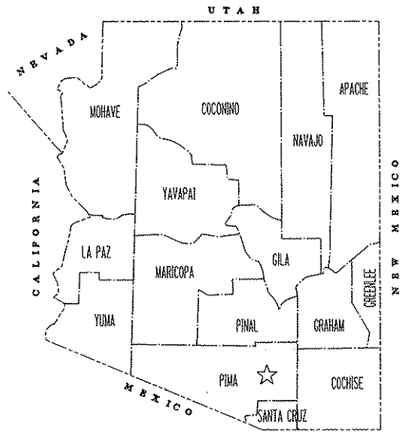

STATE OF ARIZONA
DEPARTMENT OF TRANSPORTATION
HIGHWAYS DIVISION

RIGHT OF WAY PLAN OF THE

SASABE - ROBLES RANCH HWY. (S.R. 286)
POZO HONDO WASH
286 PM 009 H3296 01R
S-315-706

LENGTH OF PROJECT 0.30 MILES DISTRICT II

Click here for SR 286 Index

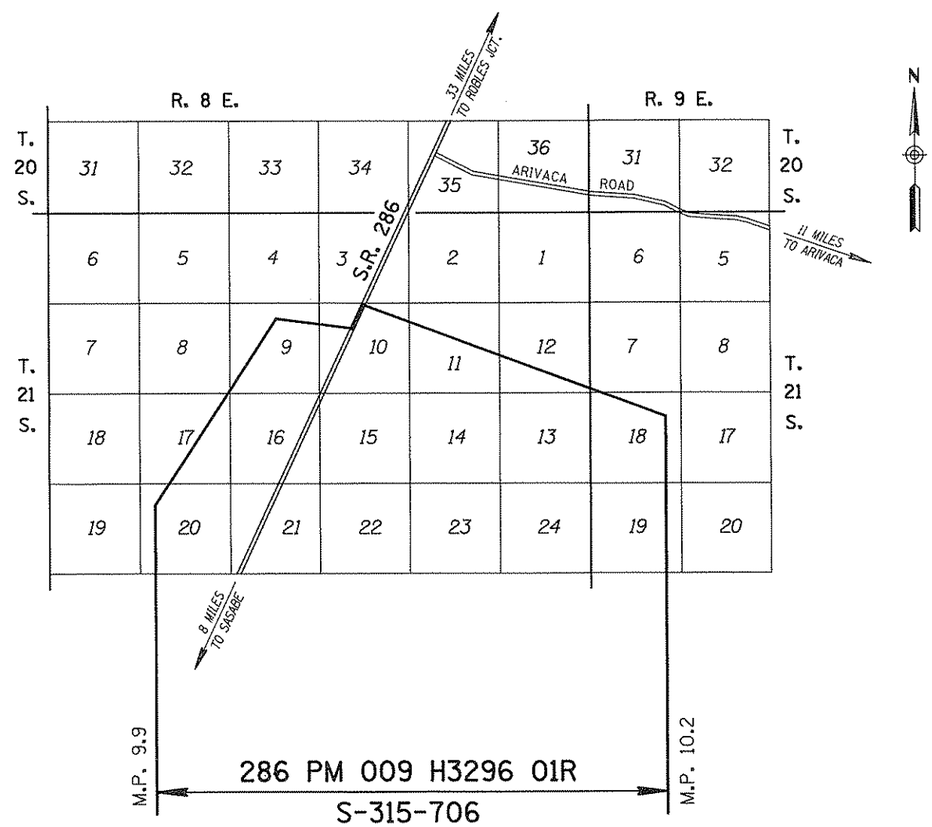

PRELIMINARY PRINT
FOR ENGINEERING USE ONLY
SUBJECT TO DESIGN CHANGES, ADDITIONS, ALTERATIONS & CORRECTIONS
DATE 6-6-94 BY

ARIZONA DEPARTMENT OF TRANSPORTATION BOARD
APPROVED FOR RIGHT OF WAY ACQUISITION IN ACCORDANC
WITH RESOLUTION _____ DATED _____
WITH RESOLUTION _____ DATED _____
WITH RESOLUTION _____ DATED _____
WITH RESOLUTION _____ DATED _____
WITH RESOLUTION _____ DATED _____
GARY K. ROBINSON STATE ENGINEER

APPROVED IN ACCORDANCE WITH ROADWAY PLANS
DATE _____
CHIEF R/W AGENT

U.S. DEPARTMENT OF TRANSPORTATION
FEDERAL HIGHWAY ADMINISTRATION
APPROVED DATE _____
DIVISION ADMINISTRATOR

REGISTERED LAND SURVEYOR CERTIFICATE NO. 15872 KEITH W. HUBBARD Date Signed 6-6-94 ARIZONA, U.S.A.

PUBLIC HEARING REQUIREMENTS CERTIFIED N/A
ENVIRONMENTAL CLEARANCE 9-27-93
C & S REVIEW _____
BID SET REVIEW _____

DRAWING NO. D-T-10-376
SHEET NO. 1 OF 4

OWNERSHIP RECORD / ACQUISITION RECORD

PARCEL NUMBER	OWNER	DESCRIPTION	TOTAL AREA	AREA REQUIRED: GROSS INCLUDING EXISTING R/W	AREA REQUIRED: NET EXCLUDING EXISTING R/W	EASEMENT AREA	REMAINDER: LEFT	REMAINDER: RIGHT	SHEET NO.	CHIEF R/W AGENT APPROVAL	INSTRUMENT: TYPE	INSTRUMENT: DATE	RECORDED: DATE	RECORDED: DOCUMENT
10-1027	UNITED STATES OF AMERICA, DEPARTMENT OF INTERIOR (Fish and Wildlife Service)	PT. SEC. 10, T.21S., R.8E.			0.3 AC.				4					

Click here for SR 286 Index

REVISIONS			
C.O. NO.	DATE	BY	DESCRIPTION

DRAWING NO.	D-10-T-376
HARD COPY	
DRAWN/DATE	MAR 94 - CRD
CHECKED/DATE	MAR 94 - KJW
KEITH W. HUBBARD PROFESSIONAL ENGINEERS	
ROUTE	S.R. 286
LOCATION	POZO HONDO WASH

ARIZONA DEPARTMENT OF TRANSPORTATION
HIGHWAYS DIVISION
RIGHT OF WAY PLANS SERVICES

HIGHWAY: SASABE - ROBLES RANCH HWY.
PROJECT NO. S-315-706

SHEET 2 OF

TRACS NO. 286 PM 009 H3296 01R

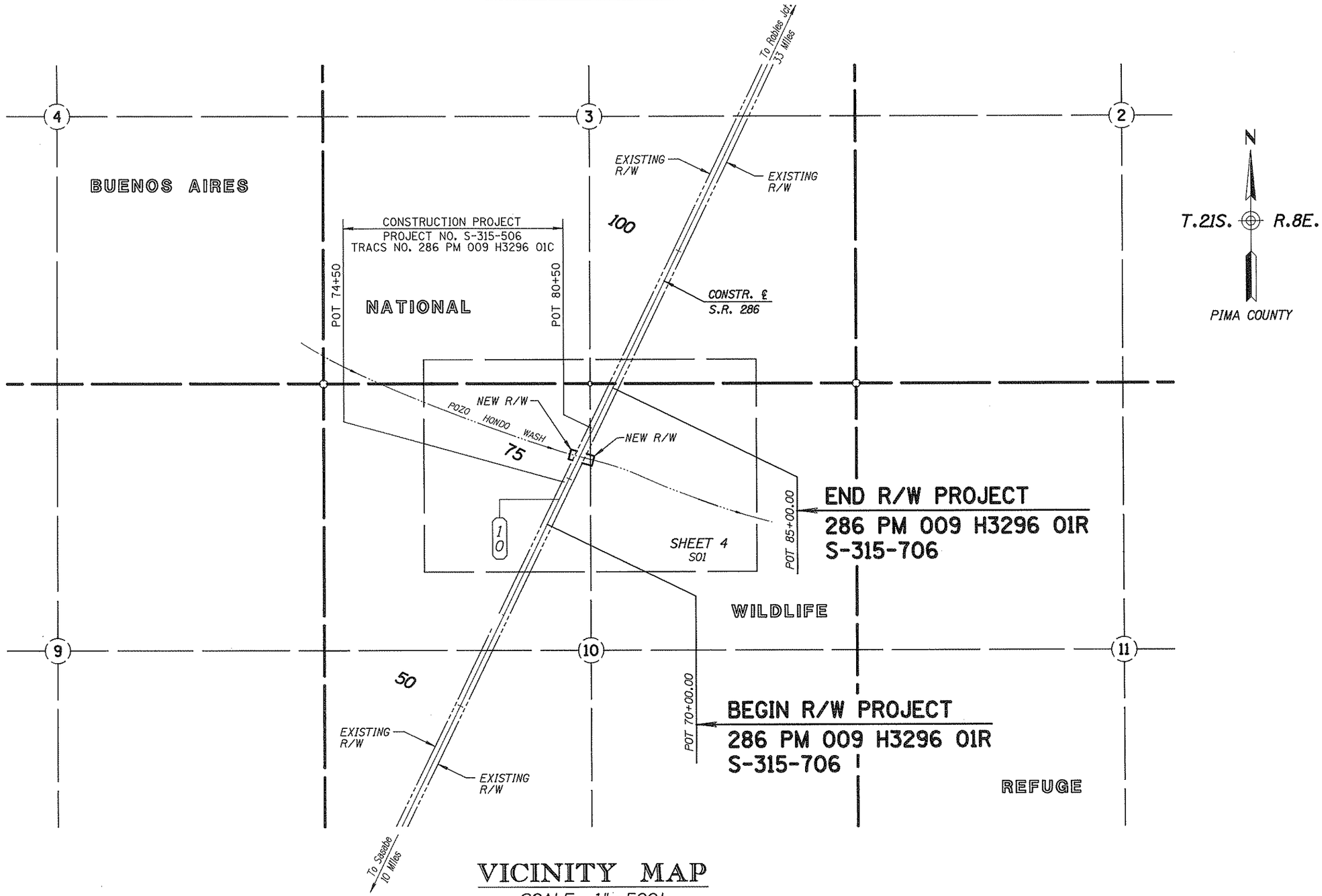

VICINITY MAP

SCALE: 1" = 500'

Click here for SR 286 Index

REVISIONS			
C.O. NO.	DATE	BY	DESCRIPTION

DRAWING NO.	D-10-T-376
HARD COPY	———
DRAWN/DATE	MAR 94 - CRD
CHECKED/DATE	MAR 94 - KJW
KEITH W. HUBBARD PROFESSIONAL ENGINEER	
ROUTE	S.R. 286
LOCATION	POZO HONDO WASH

ARIZONA DEPARTMENT OF TRANSPORTATION
HIGHWAYS DIVISION
RIGHT OF WAY PLANS SERVICES

HIGHWAY: SASABE - ROBLES RANCH HWY.
PROJECT NO.: S-315-706

REGISTERED LAND SURVEYOR 15872 KEITH W. HUBBARD ARIZONA, U.S.A.

SHEET 3 OF

TRACS NO. 286 PM 009 H3296 01R

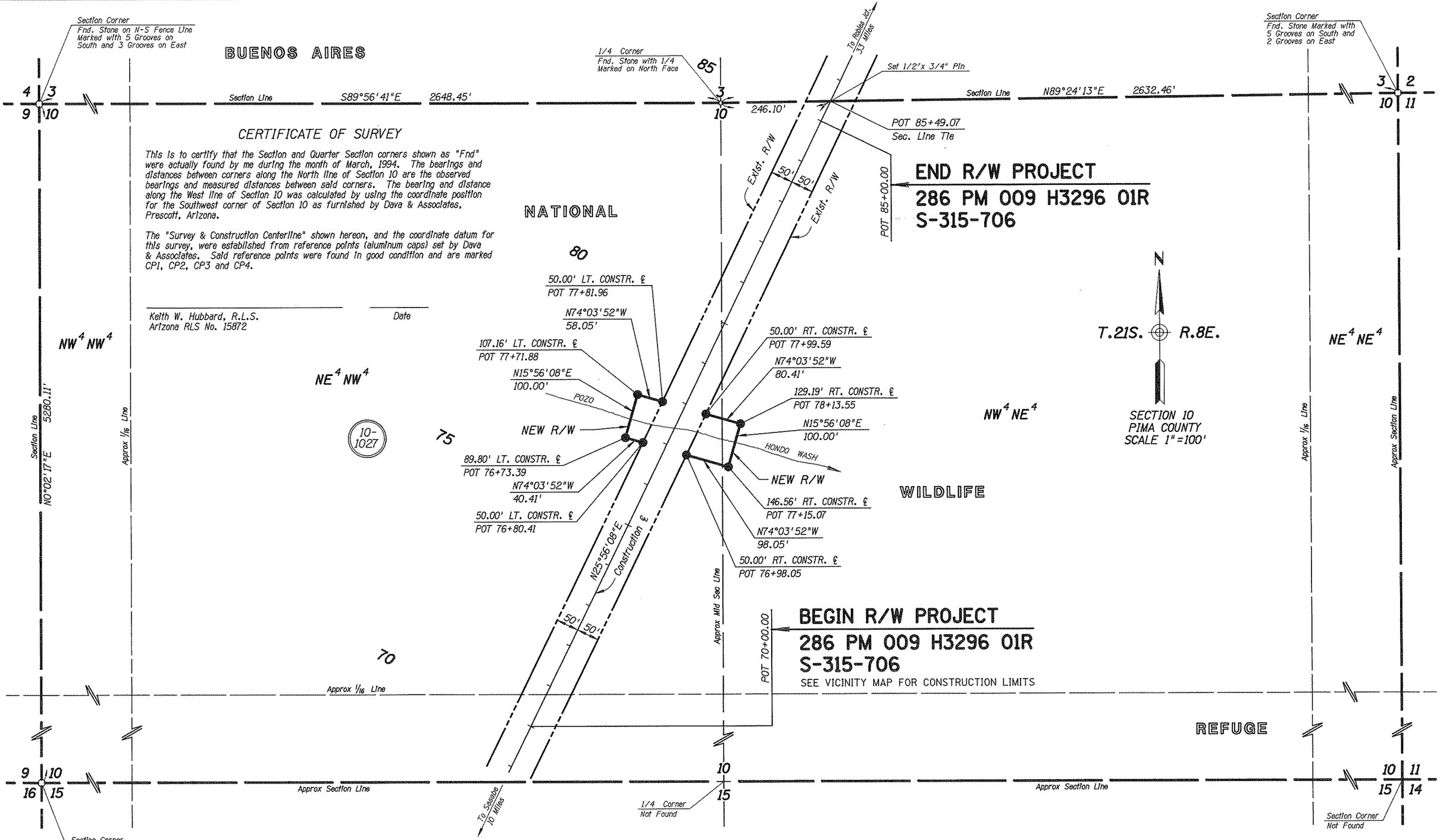

CERTIFICATE OF SURVEY

This is to certify that the Section and Quarter Section corners shown as "Fnd" were actually found by me during the month of March, 1994. The bearings and distances between corners along the North line of Section 10 are the observed bearings and measured distances between said corners. The bearing and distance along the West line of Section 10 was calculated by using the coordinate position for the Southwest corner of Section 10 as furnished by Dava & Associates, Prescott, Arizona.

The "Survey & Construction Centerline" shown hereon, and the coordinate datum for this survey, were established from reference points (aluminum caps) set by Dava & Associates. Said reference points were found in good condition and are marked CP1, CP2, CP3 and CP4.

Keith W. Hubbard, R.L.S.
Arizona RLS No. 15872

Date

Click here for SR 286 Index

REVISIONS			
C.O. NO.	DATE	BY	DESCRIPTION

DRAWING NO.	D-10-T-376
HARD COPY	
DRAWN/DATE	MAR 94 - CRD
CHECKED/DATE	MAR 94 - KJW
KEITH W. HUBBARD PROFESSIONAL ENGINEER	
ROUTE	S.R. 286
LOCATION	POZO HONDO WASH

ARIZONA DEPARTMENT OF TRANSPORTATION
HIGHWAYS DIVISION
RIGHT OF WAY PLANS SERVICES

HIGHWAY: SASABE - ROBLES RANCH HWY.
PROJECT NO. S-315-706

REGISTERED LANDS SURVEYOR 15872 KEITH W. HUBBARD ARIZONA, U.S.A.

SHEET 4 OF

TRACS NO. 286 PM 009 H3296 01R