F.H.W.A. REGION	STATE	PROJECT NO.	SHEET NO.	TOTAL SHEETS	FINALIZED PLANS
9	ARIZ.	S94-701	1	21	

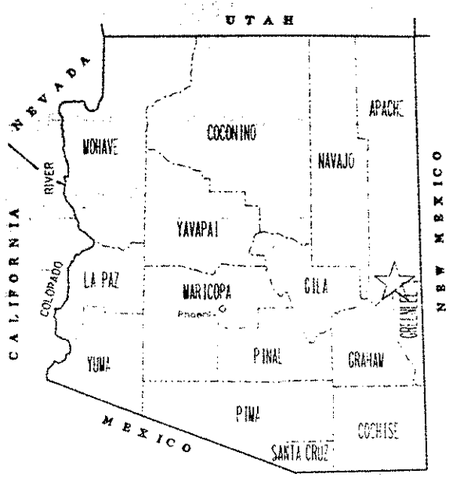

R/W PLANS FILE SET

STATE OF ARIZONA
DEPARTMENT OF TRANSPORTATION
HIGHWAYS DIVISION

R/W PLANS FILE SET

RIGHT OF WAY PLAN OF THE

BIG LAKE ROAD
RESERVATION BOUNDARY - MP 397
S.R. 273
PROJECT NO. 273 AP 383 H2849 11R

594-701

LENGTH OF PROJECT 13.95 MILES DISTRICT 4

S 594-701

R/W PLANS FILE SET

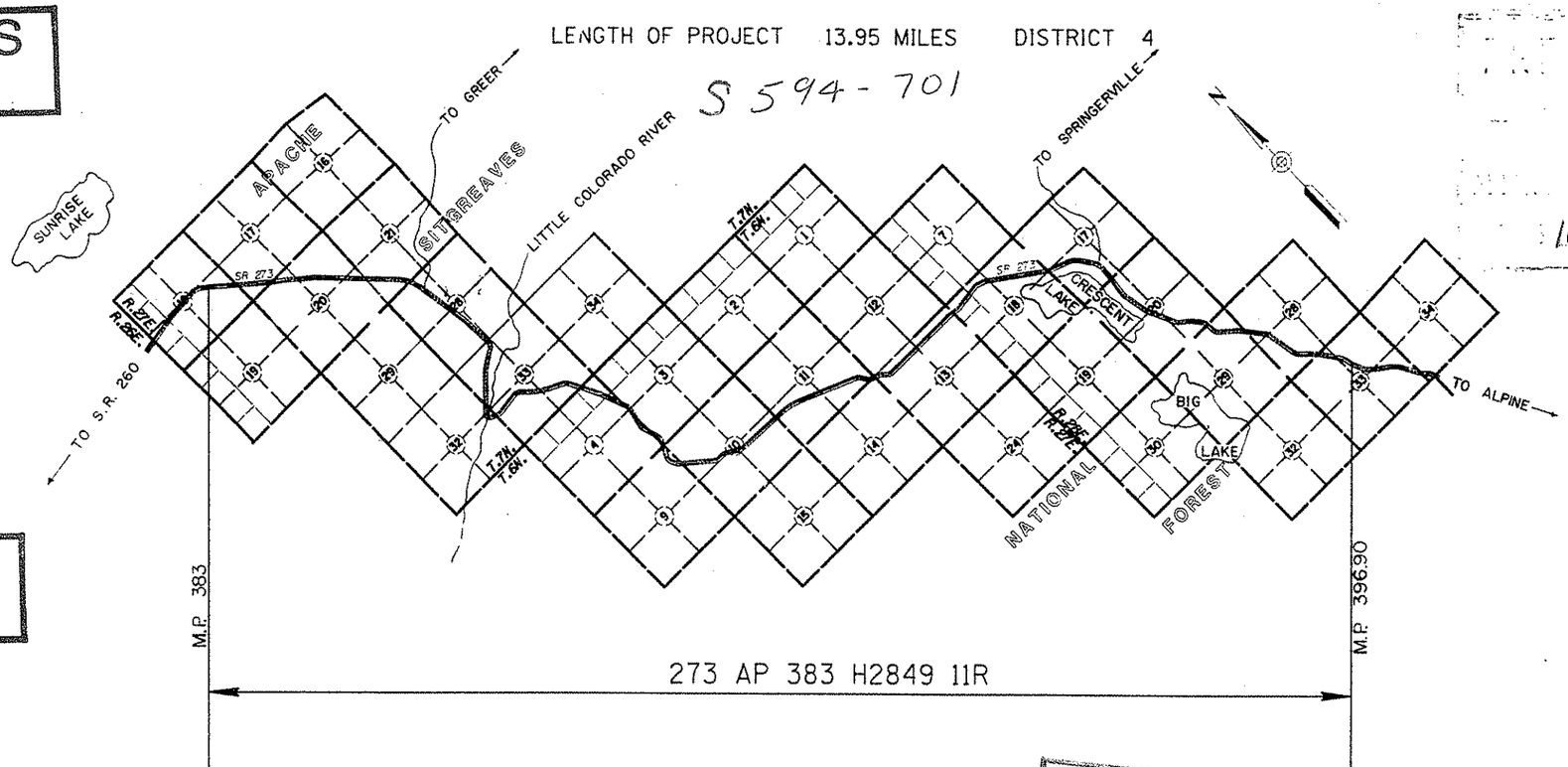

R/W PLANS FILE SET

R/W PLANS FILE SET

R/W PLANS FILE SET

R/W PLANS FILE SET

10/16/92 Hadley

R/W PLANS FILE SET

ARIZONA DEPARTMENT OF TRANSPORTATION BOARD
APPROVED FOR RIGHT OF WAY ACQUISITION IN ACCORDANCE
WITH RESOLUTION 92-11-A-73 DATED 10-16-92
THOMAS A. BRYANT, II STATE ENGINEER

APPROVED IN ACCORDANCE WITH ROADWAY PLANS
DATE

DEPUTY STATE ENGINEER

U. S. DEPARTMENT OF TRANSPORTATION
FEDERAL HIGHWAY ADMINISTRATION

APPROVED DATE

DIVISION ADMINISTRATOR

PUBLIC HEARING REQUIREMENTS CERTIFIED	N/A
ENVIRONMENTAL CLEARANCE	N/A
C & S REVIEW	N/A
BID SET REVIEW	N/A

DRAWING NO. D-1-T-276
SHEET NO. 1 OF 21

Click here for SR 273 Index

OWNERSHIP RECORD / ACQUISITION RECORD

PARCEL NUMBER	OWNER	DESCRIPTION	TOTAL AREA	AREA REQUIRED: GROSS INCLUDING EXISTING R/W	AREA REQUIRED: NET EXCLUDING EXISTING R/W	EASEMENT AREA	REMAINDER: LEFT	REMAINDER: RIGHT	SHEET NO.	CHIEF R/W AGENT APPROVAL	INSTRUMENT: TYPE	INSTRUMENT: DATE	RECORDED: DATE	RECORDED: DOCUMENT
1-382	U.S.A. (APACHE - SITGREAVES NATIONAL FOREST)	PT. SEC. 17,18,20,21,28,32,33 T.7N., R.27E. PT. SEC. 3,4,9,10,11,12,13,14 T.6N., R.27E. PT. SEC. 17,18,20,28,29,33 T.6N., R.28E. GILA AND SALT RIVER MERIDIAN APACHE COUNTY, ARIZONA			327.3 Ac.									

Click here for SR 273 Index

REVISIONS			
C.O. NO.	DATE	BY	DESCRIPTION

DRAWING NO.	D-1-T-276	
HARD COPY		
DRAWN/DATE	M.J.F.	2/92
CHECKED/DATE	J.C.H.	2/92

ACEVEDO PATEL & ASSOCIATES CONSULTING ENGINEERS
8433 N. Black Canyon Highway Suite * 180 Phoenix, Arizona 85021 Phone (602) 995-8171

ARIZONA DEPARTMENT OF TRANSPORTATION
HIGHWAYS DIVISION
RIGHT OF WAY PLANS SERVICES

HIGHWAY: BIG LAKE ROAD
PROJECT NO. S-594-701
ROUTE: SR 273
LOCATION: RESERVATION BOUNDARY - MP 397

REGISTERED PROFESSIONAL ENGINEER ROBERT A. WHITE ARIZONA U.S.A.

SHEET 2 OF 21

TRACS NO. 273 AP 383 H2849 11R

*****DGN*SPECIFICATION*****
*****SYSTIME*****
VIEW NAME:

Click here for SR 273 Index

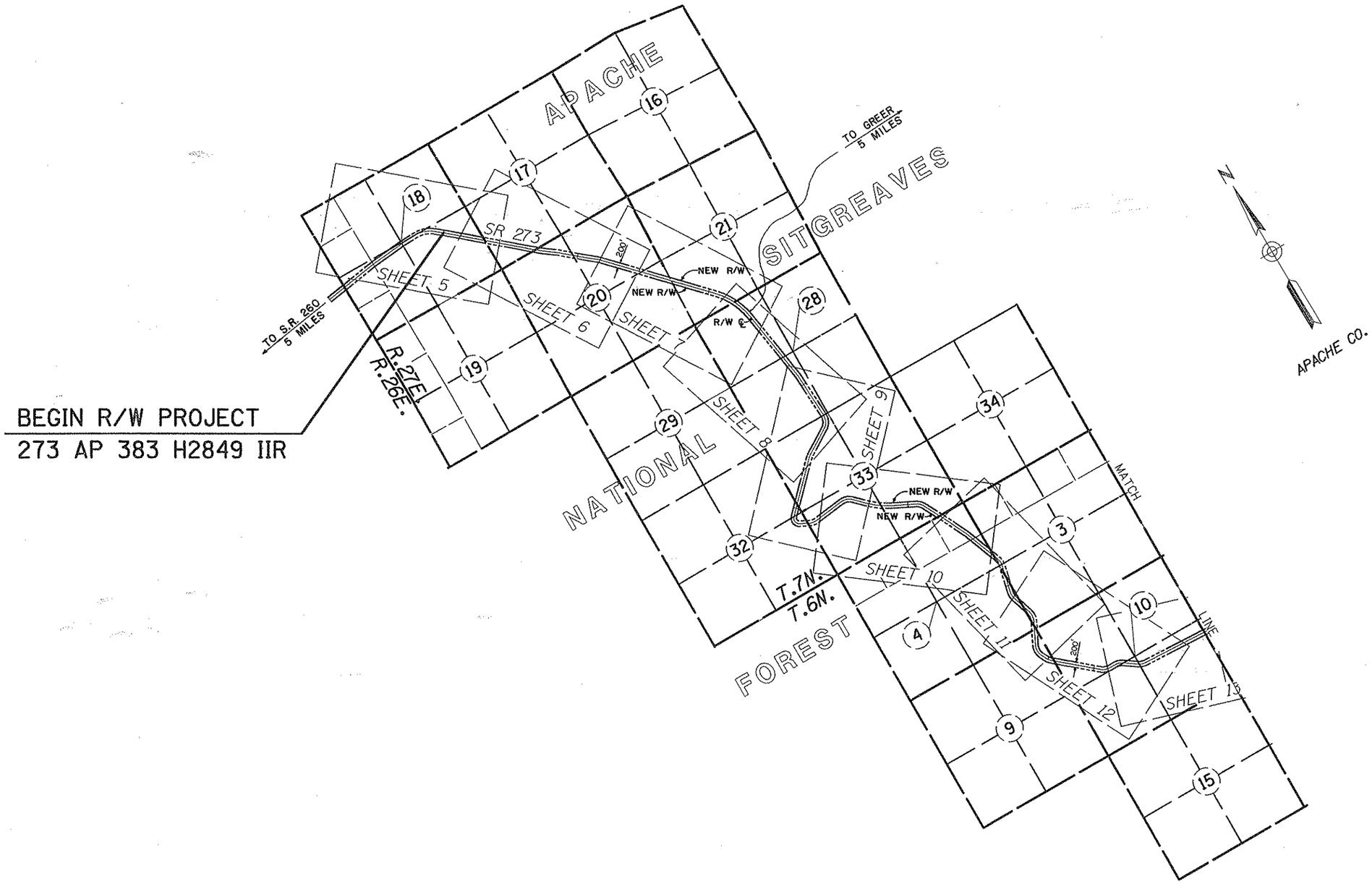

VICINITY MAP

SCALE: 1" = 2000'

REVISIONS			
C.O. NO.	DATE	BY	DESCRIPTION

DRAWING NO.	D-I-T-276	ARIZONA DEPARTMENT OF TRANSPORTATION HIGHWAYS DIVISION RIGHT OF WAY PLANS SERVICES
HARD COPY		
DRAWN/DATE	M.J.F. 2/92	
CHECKED/DATE	J.C.H. 2/92	HIGHWAY: BIG LAKE ROAD
ACEVEDO PATEL & ASSOCIATES CONSULTING ENGINEERS	1555 EAST GLENDALE AVENUE Phoenix, Arizona 85020 Phone (602) 265-9550	PROJECT NO. S-594-701
ROUTE: SR 273	LOCATION: RESERVATION BOUNDARY - MP 397	SHEET 3 OF 21

REGISTERED LAND SURVEYOR CERTIFICATE NO. ROBERT A. WHITE ARIZONA U.S.A.

cccccDGNoSPECIFICATIONcccccc VIEW NAME:
cccccSYSTIMEcccccc

TRACS NO. 273 AP 383 H2849 IIR

Click here for SR 273 Index

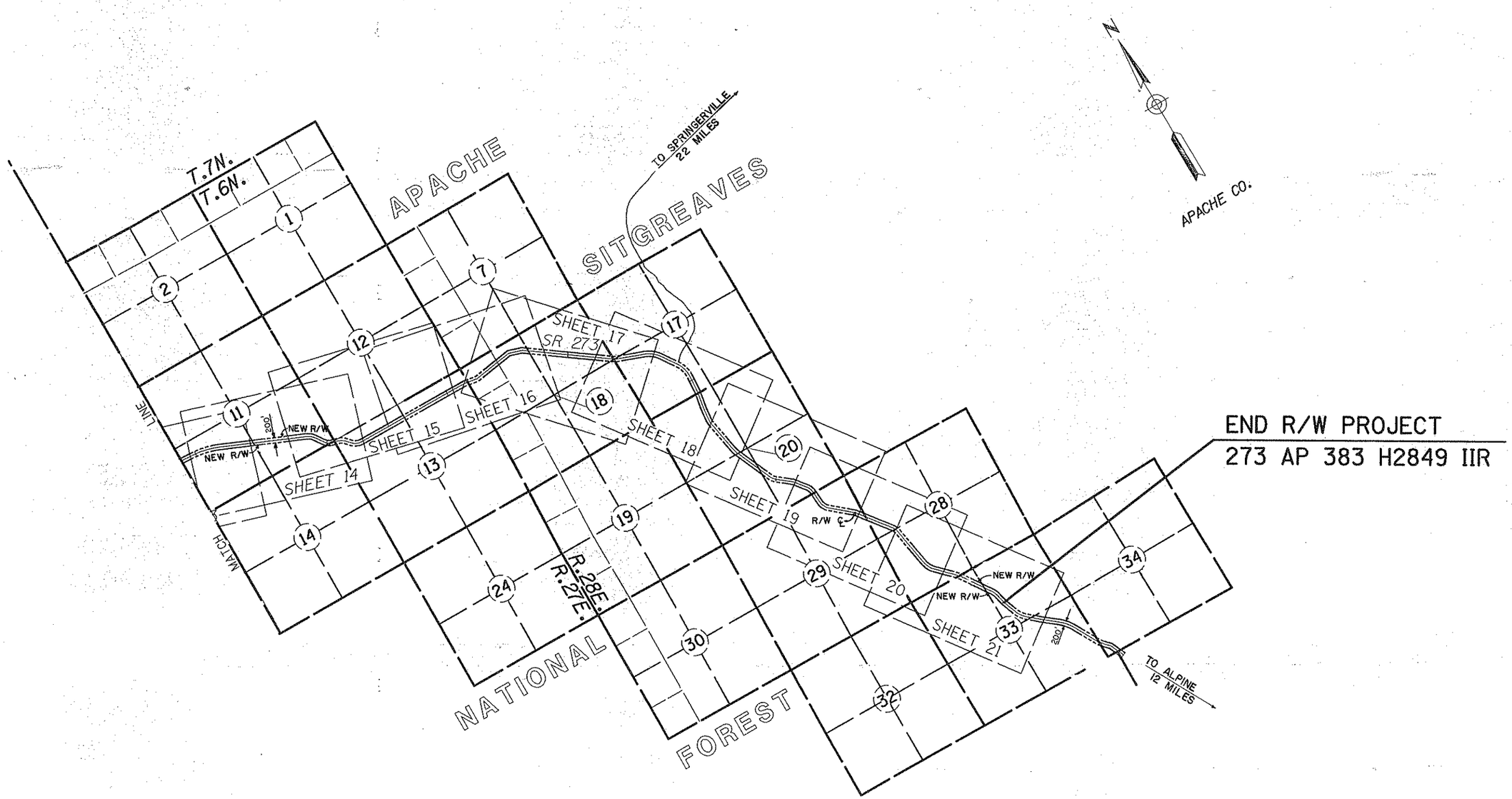

VICINITY MAP

SCALE: 1" = 2000'

REVISIONS			
C.O. NO.	DATE	BY	DESCRIPTION

DRAWING NO.	D-I-T-276
HARD COPY	
DRAWN/DATE	M.J.F. 2/92
CHECKED/DATE	J.C.H. 2/92
ACEVEDO PATEL & ASSOCIATES CONSULTING ENGINEERS	1555 EAST GLENDALE AVENUE Phoenix, Arizona 85020 Phone (602) 265-9550
ROUTE	SR 273
LOCATION	RESERVATION BOUNDARY - MP 397

ARIZONA DEPARTMENT OF TRANSPORTATION
HIGHWAYS DIVISION
RIGHT OF WAY PLANS SERVICES

HIGHWAY: BIG LAKE ROAD

PROJECT NO. S-594-701

SHEET 4 OF 21

cccccDGNoSPECIFICATIONccccc VIEW NAME:
cccccSYSTIMEccccc

TRACS NO. 273 AP 383 H2849 IIR

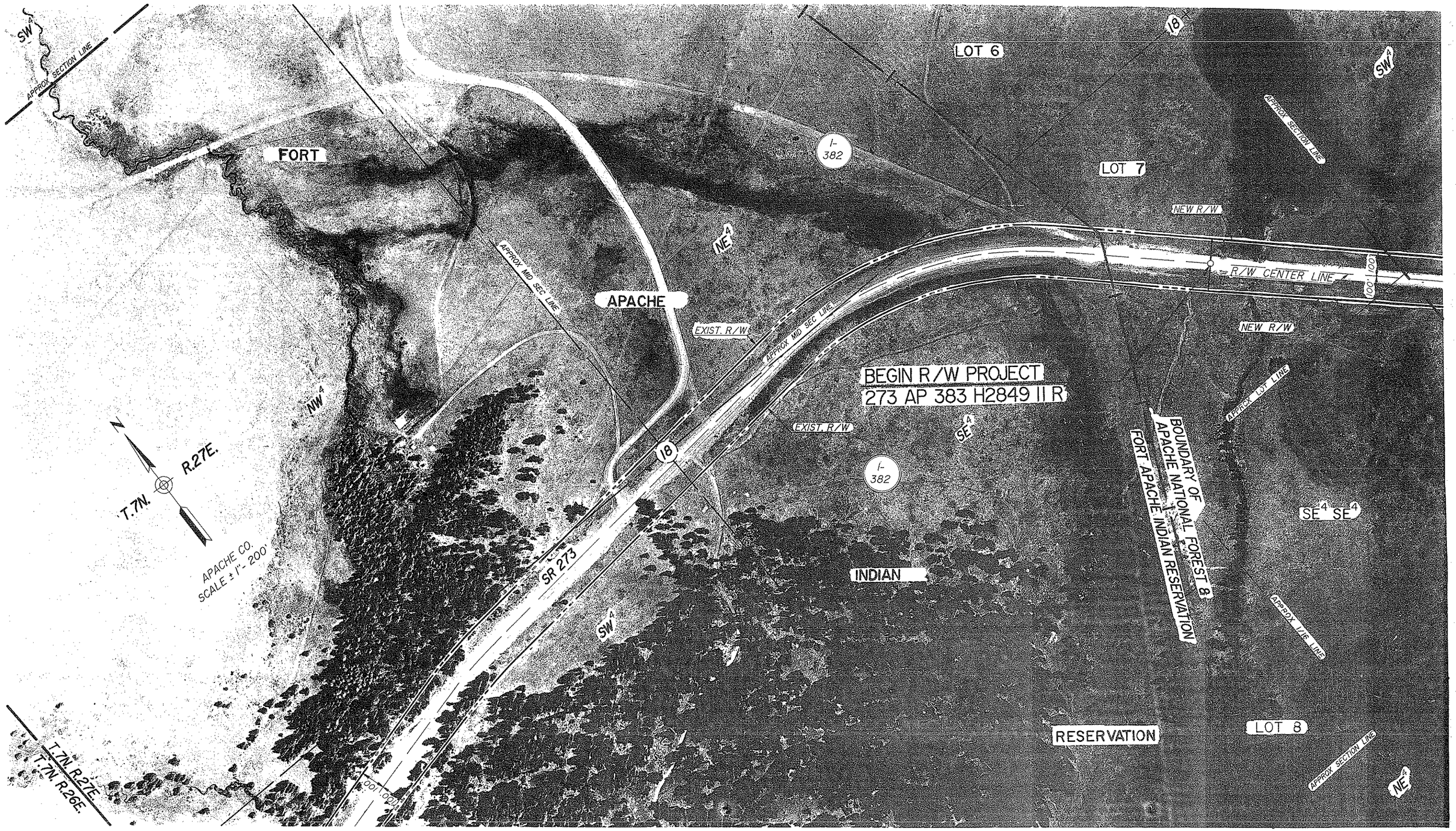

Click here for SR 273 Index

DRAWING NO.	D-1-T-276	ARIZONA DEPARTMENT OF TRANSPORTATION HIGHWAYS DIVISION RIGHT OF WAY PLANS SERVICES
MAP COPY		
DRAWN DATE		
CHECKED DATE	J.C.H. 4-20-92	HIGHWAY: BIG LAKE ROAD
		PROJECT NO. S-594-701
ROUTE SR 273	LOCATION RESERVATION BOUNDARY - MP 397	SHEET 5 OF 21

TRACS NO. 273 AP 383 H2849 11R

OF

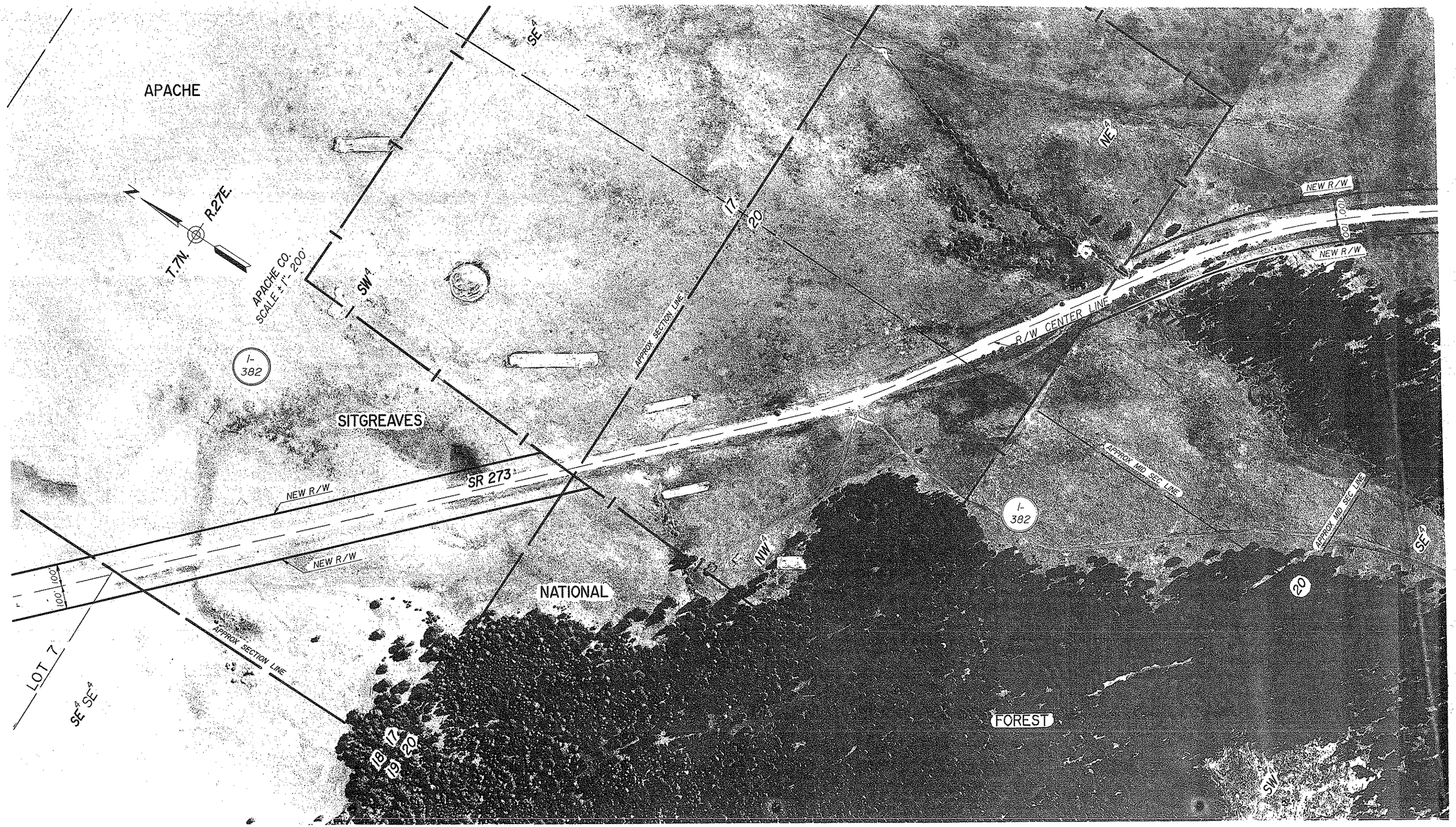

Click here for SR 273 Index

DRAWING NO.	ARIZONA DEPARTMENT OF TRANSPORTATION HIGHWAYS DIVISION RIGHT OF WAY PLANS SERVICES
HIGHWAY	BIG LAKE ROAD
PROJECT NO.	S-594-701
ROUTE SR 273	LOCATION RESERVATION BOUNDARY - MP 397
SHEET	6 OF 21

TRACS NO. 273 AP 383 H2849 11R

OF



Click here for SR 273 Index

DRAWING NO.	D-I-T-276	ARIZONA DEPARTMENT OF TRANSPORTATION HIGHWAYS DIVISION RIGHT OF WAY PLANS SERVICES	
HARD COPY			
DRAWN DATE			
CHECKED DATE	J.C.H. 4-20-92	HIGHWAY	BIG LAKE ROAD
		PROJECT NO.	S-594-701
ROUTE	SR 273	LOCATION	RESERVATION BOUNDARY - MP 397

SHEET 7 OF 21

TRACS NO. 273 AP 383 H2849 IIR

OF



Click here for SR 273 Index

REVISIONS			
DATE	BY	DESCRIPTION	

DRAWING NO.	D-I-T-276	ARIZONA DEPARTMENT OF TRANSPORTATION HIGHWAYS DIVISION RIGHT OF WAY PLANS SERVICES	
HARD COPY			
DRAWN/DATE			
CHECKED/DATE	J.C.H. 4-20-92	HIGHWAY: BIG LAKE ROAD	
		PROJECT NO. S-594-701	
ROUTE: SR 273	LOCATION: RESERVATION BOUNDARY - MP 397		SHEET 8 OF 21

TRACS NO. 273 AP 383 H2849 1IR

OF



Click here for SR 273 Index

REVISIONS			
C.O. NO.	DATE	BY	DESCRIPTION

DRAWING NO.	D-I-T-276
HARD COPY	
DRAWN/DATE	
CHECKED/DATE	J.C.H. 4-20-92

ARIZONA DEPARTMENT OF TRANSPORTATION
HIGHWAYS DIVISION
RIGHT OF WAY PLANS SERVICES

HIGHWAY: BIG LAKE ROAD

PROJECT NO.: S-594-701

ROUTE: SR 273

LOCATION: RESERVATION BOUNDARY - MP 397

SHEET 9 OF 21

TRACS NO. 273 AP 383 H2849 IIR

OF



Click here for SR 273 Index

REVISIONS			
C.O. NO.	DATE	BY	DESCRIPTION

DRAWING NO.	D-1-T-276	ARIZONA DEPARTMENT OF TRANSPORTATION HIGHWAYS DIVISION RIGHT OF WAY PLANS SERVICES
HARD COPY		
DRAWN/DATE		
CHECKED/DATE	J.C.H. 4-20-92	HIGHWAY: BIG LAKE ROAD
		PROJECT NO.: S-594-701
ROUTE: SR 273	LOCATION: RESERVATION BOUNDARY - MP 397	SHEET 10 OF 21

TRACS NO. 273 AP 383 H2849 IIR

OF



Click here for SR 273 Index

REVISIONS			
DESCRIPTION	DATE	BY	

DRAWING NO.	D-4-T-276
HARD COPY	
DRAWN DATE	
CHECKED DATE	J.C.H. 4-20-92

ARIZONA DEPARTMENT OF TRANSPORTATION
HIGHWAYS DIVISION
RIGHT OF WAY PLANS SERVICES

HIGHWAY: BIG LAKE ROAD

PROJECT NO.: S-594-701

ROUTE: SR 273 LOCATION: RESERVATION BOUNDARY - MP 397

Robert Ebert 2-27-92

SHEET 11 OF 21

TRACS NO. 273 AP 383 H2849 IIR

OF



Click here for SR 273 Index

REVISIONS			
C.C. NO.	DATE	BY	DESCRIPTION

DRAWING NO. D-1-T-276
HARD COPY
DRAWN DATE
CHECKED DATE J.C.H. 4-20-92

ARIZONA DEPARTMENT OF TRANSPORTATION
HIGHWAYS DIVISION
RIGHT OF WAY PLANS SERVICES

HIGHWAY BIG LAKE ROAD
PROJECT NO. S-594-701

ROUTE SR 273
LOCATION RESERVATION BOUNDARY - MP 397

SHEET 12 OF 21

TRACS NO. 273 AP 383 H2849 IIR

OF



Click here for SR 273 Index

REVISIONS			
C.O. NO.	DATE	BY	DESCRIPTION

DRAWING NO. D-H-T-276
HARD COPY
DRAWN DATE
CHECKED DATE J.C.H. 4-20-92

ARIZONA DEPARTMENT OF TRANSPORTATION
HIGHWAYS DIVISION
RIGHT OF WAY PLANS SERVICES

HIGHWAY BIG LAKE ROAD
PROJECT NO. S-594-701

ROUTE SR 273 LOCATION RESERVATION BOUNDARY - MP 397

SHEET 13 OF 21

TRACS NO. 273 AP 383 H2849 IIR

OF



Click here for SR 273 Index

REVISIONS			
C.O. NO.	DATE	BY	DESCRIPTION

DRAWING NO.	D-I-T-276	ARIZONA DEPARTMENT OF TRANSPORTATION HIGHWAYS DIVISION RIGHT OF WAY PLANS SERVICES
HARD COPY		
DRAWN/DATE		
CHECKED/DATE	J.C.H. 4-20-92	HIGHWAY: BIG LAKE ROAD
		PROJECT NO.: S-594-701
ROUTE: SR 273	LOCATION: RESERVATION BOUNDARY - MP 397	SHEET 14 OF 21

TRACS NO. 273 AP 383 H2849 IIR

OF



DRAWING NO.	D-4-T-276	ARIZONA DEPARTMENT OF TRANSPORTATION HIGHWAYS DIVISION RIGHT OF WAY PLANS SERVICES	
HARD COPY			
DRAWN DATE			
CHECKED DATE	J.C.H. 4-20-92	HIGHWAY: BIG LAKE ROAD	
		PROJECT NO.: S-594-701	
ROUTE: SR 273	LOCATION: RESERVATION BOUNDARY - MP 397		SHEET 15 OF 21

TRACS NO. 273 AP 383 H2849 1IR

OF

Click here for SR 273 Index



Click here for SR 273 Index

REVISIONS			
DRAWING NO.	D-1-276	ARIZONA DEPARTMENT OF TRANSPORTATION HIGHWAYS DIVISION RIGHT OF WAY PLANS SERVICES	
HARD COPY			
DRAWN DATE			
CHECKED DATE	J.C.H. 4-20-92	HIGHWAY	BIG LAKE ROAD
		PROJECT NO.	S-594-701
ROUTE	SR 273	LOCATION	RESERVATION BOUNDARY - MP 397
			SHEET 16 OF 21

TRACS NO. 273 AP 383 H2849 IIR

OF

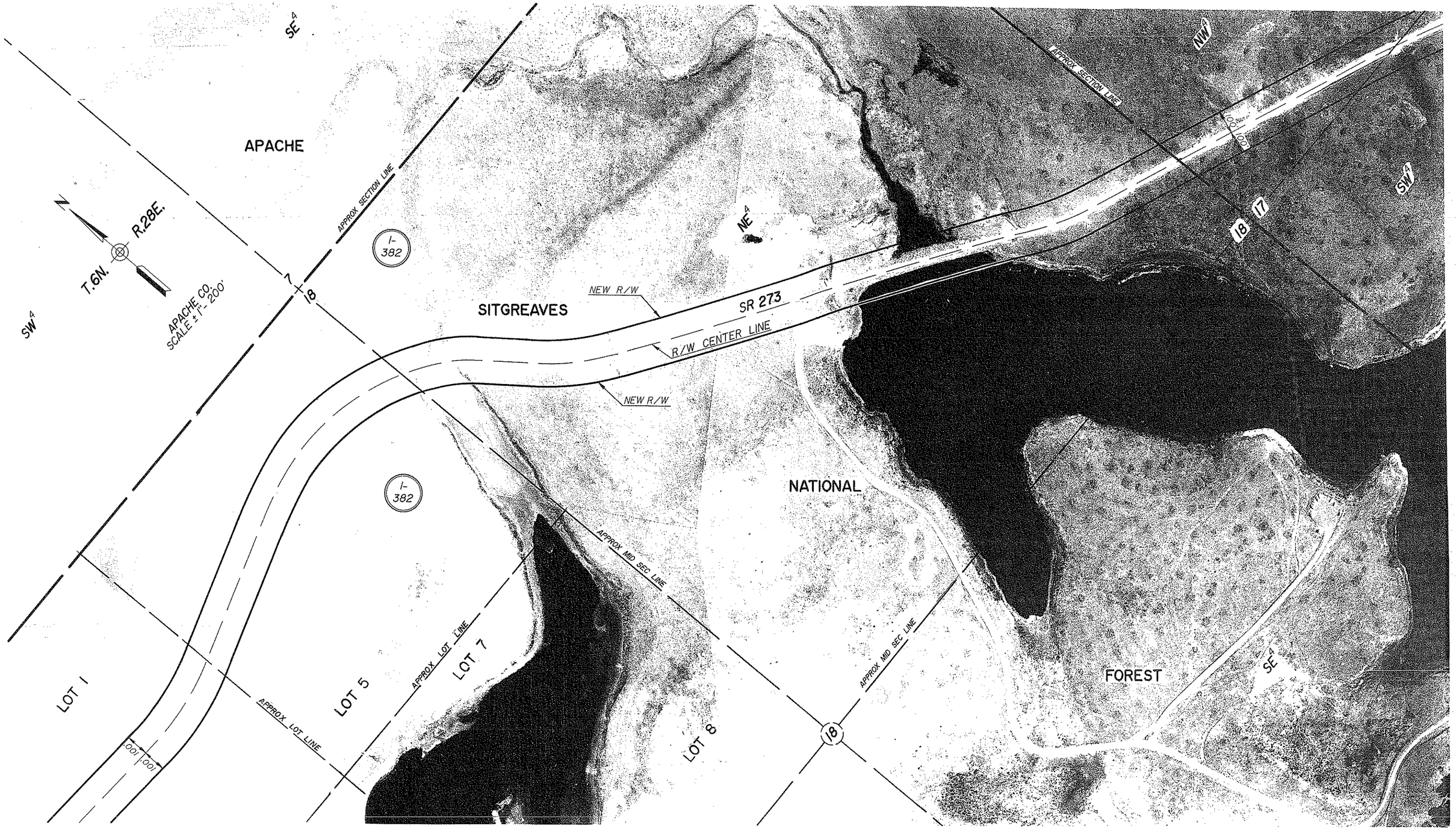

Click here for SR 273 Index

REVISIONS			
C.O. NO.	DATE	BY	DESCRIPTION

DRAWING NO. 9-1-7-276
HARD COPY
DRAWN/DATE
CHECKED/DATE J.C.H. 4-20-92

ARIZONA DEPARTMENT OF TRANSPORTATION
HIGHWAYS DIVISION
RIGHT OF WAY PLANS SERVICES

HIGHWAY: BIG LAKE ROAD
PROJECT NO.: S-594-701
ROUTE: SR 273
LOCATION: RESERVATION BOUNDARY - MP 397

SHEET 17 OF 21

TRACS NO. 273 AP 383 H2849 IIR

OF

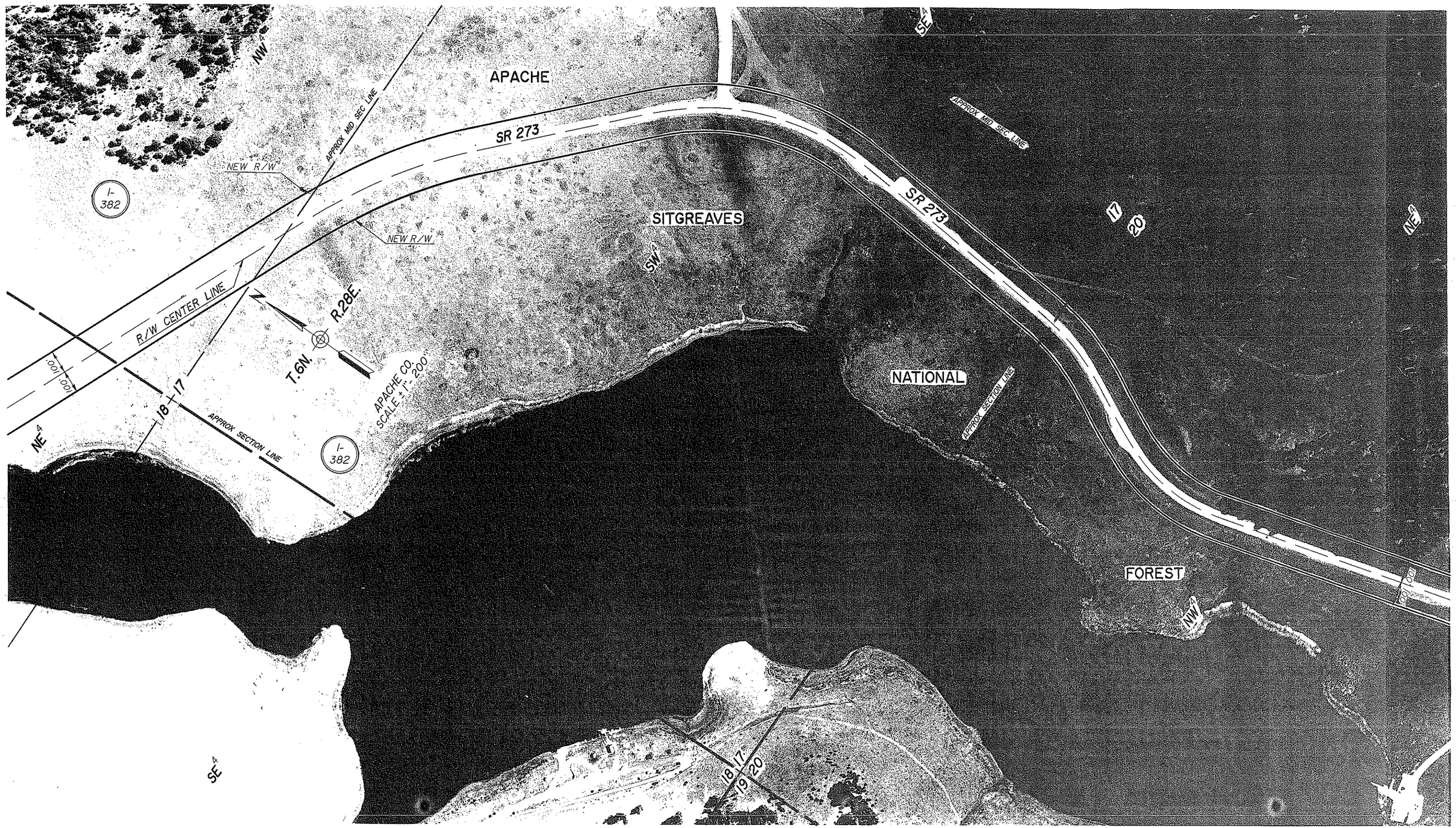

Click here for SR 273 Index

REVISIONS			
C.O. NO.	DATE	BY	DESCRIPTION

DRAWING NO. D-4-T-276
HARD COPY
DRAWN DATE
CHECKED DATE J.C.H. 4-20-92

ARIZONA DEPARTMENT OF TRANSPORTATION
HIGHWAYS DIVISION
RIGHT OF WAY PLANS SERVICES

HIGHWAY BIG LAKE ROAD
PROJECT NO. S-594-701
ROUTE SR 273
LOCATION RESERVATION BOUNDARY - MP 397
SHEET 18 OF 21

TRACS NO. 273 AP 383 H2849 IIR

OF

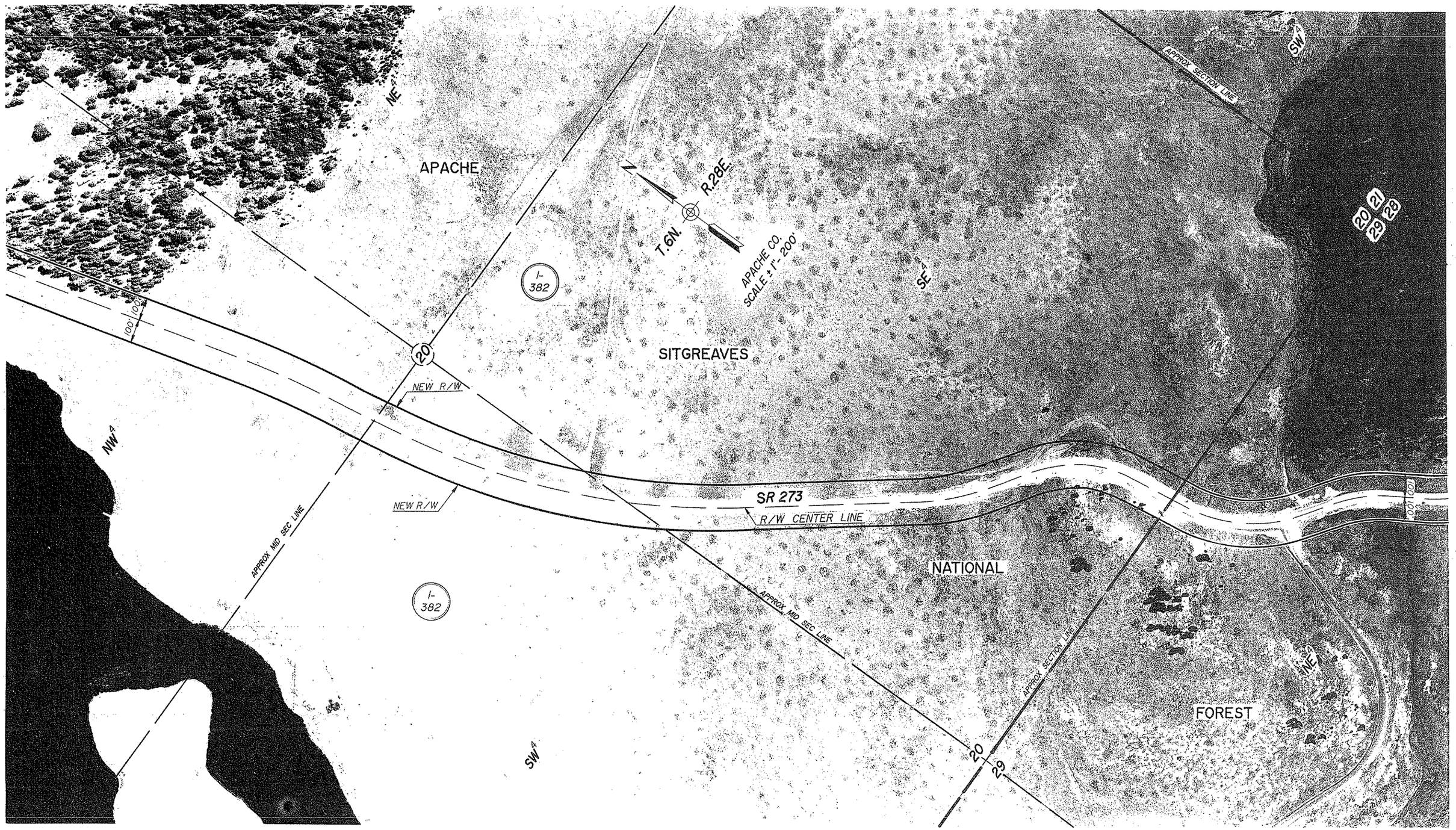

Click here for SR 273 Index

REVISIONS			
C.O. NO.	DATE	BY	DESCRIPTION

DRAWING NO.	D-I-T-276
HARD COPY	
DRAWN/DATE	
CHECKED/DATE	J.C.H. 4-20-92

ARIZONA DEPARTMENT OF TRANSPORTATION
HIGHWAYS DIVISION
RIGHT OF WAY PLANS SERVICES

HIGHWAY: BIG LAKE ROAD

PROJECT NO.: S-594-701

ROUTE: SR 273

LOCATION: RESERVATION BOUNDARY - MP 397

SHEET 19 OF 21

TRACS NO. 273 AP 383 H2849 11R

OF



Click here for SR 273 Index

REVISIONS			
C.O. NO.	DATE	BY	DESCRIPTION

DRAWING NO.	D-I-T-276
HARC COPY	
DRAWN/DATE	
CHECKED/DATE	J.C.H. 4-20-92

ARIZONA DEPARTMENT OF TRANSPORTATION
HIGHWAYS DIVISION
RIGHT OF WAY PLANS SERVICES

HIGHWAY: BIG LAKE ROAD

PROJECT NO.: S-594-701

ROUTE: SR 273 LOCATION: RESERVATION BOUNDARY - MP 397

SHEET 20 OF 21

TRACS NO. 273 AP 383 H2849 IIR

OF

REF: JOB NO. ____ FLIGHT ____ EXP. ____ DATE ____



Click here for SR 273 Index

REVISIONS			
C.O. NO.	DATE	BY	DESCRIPTION

DRAWING NO.	D-4-1-276
HARD COPY	
DRAWN/DATE	
CHECKED/DATE	J.C.H. 4-20-92

ARIZONA DEPARTMENT OF TRANSPORTATION
HIGHWAYS DIVISION
RIGHT OF WAY PLANS SERVICES

HIGHWAY: BIG LAKE ROAD

PROJECT NO.: S-594-701

ROUTE: SR 273 LOCATION: RESERVATION BOUNDARY - MP 397

SHEET 21 OF 21

TRACS NO. 273 AP 383 H2849 IIR

OF

REF. JOB NO. ____ FLIGHT ____ EXP. ____ DATE ____