FED. ROAD DIV. NO.	STATE	PROJECT NO.	SHEET NO.	TOTAL SHEETS
7	ARIZ.	S-403(4)	1	5

RIGHT OF WAY MAP NO. D-5-T-212

ALIGNMENT, RIGHT OF WAY, APPROVED IN ACCORDANCE WITH HIGHWAY PLANS.

DATE 8-24-1961 R. E. Lawrence
ASSISTANT STATE ENGINEER

APPROVED IN ACCORDANCE WITH RESOLUTION DATED: 19 , MINUTES OF THE ARIZONA HIGHWAY COMMISSION.

A.F.E. NO. 2660

STATE OF ARIZONA
STATE HIGHWAY DEPARTMENT

RIGHT OF WAY PLAN OF THE

FT. GRANT-BONITA-U.S. 666 HWY.

STATE HIGHWAY

PROJECT NO. S-403(4)

GRAHAM

COUNTY

Click here for SR 266 Index

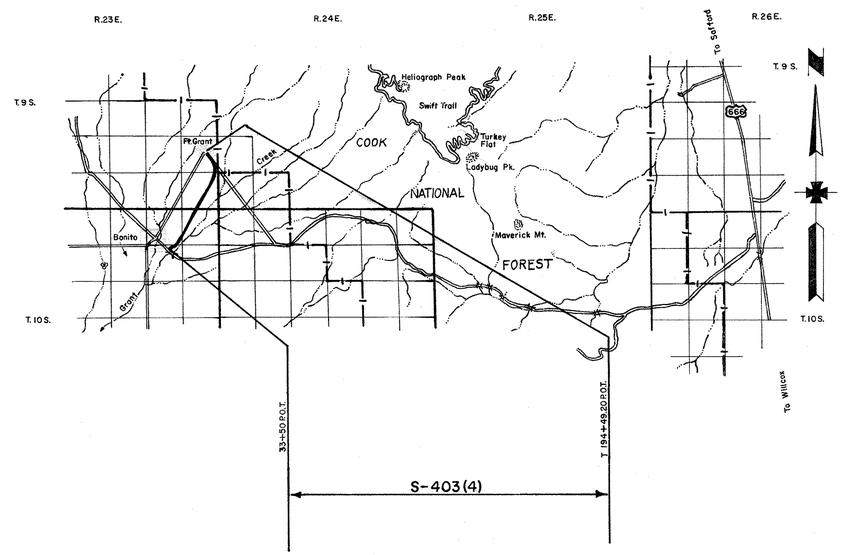

NOTE:

THE SOLID DOT, AS SHOWN BELOW, DOES NOT DESIGNATE A R/W MARKER BUT REPRESENTS AN ANGLE POINT OR CHANGE OF DIRECTION IN THE R/W LINE & IS FOR OFFICE USE ONLY.

CONVENTIONAL SIGNS

HIGHWAY CENTER LINE
STATE AND NATIONAL LINES
CITY LIMITS
COUNTY LINE
TOWNSHIP AND RANGE LINES
SECTION LINE
HIGHWAY R/W LINE (NEW)
RAILROAD R/W LINE
PROPERTY LINE
LOT AND PROPERTY LINE (WITHIN EXISTING R/W)
RAILROAD
COMMON R.R. AND HWY. R/W LINE
ACCESS TO BE DENIED
ACCESS OPEN
PARCEL ITEM No's
FOREST, NAT'L. MONUMENTS AND INDIAN BOUDARIES
LAND GRANT BOUNDARY
R/W MARKER
HIGHWAY R/W LINE (EXISTING)
SUBDIVISION OR LOT LINE

TELEPHONE LINE
POWER LINE
WATER LINE
GAS LINE
SEWER LINE
STORM DRAIN
UNDERGROUND TEL. CABLE
BARBED WIRE FENCE & OTHER
CHAIN LINK FENCE
POWER TRANSMISSION LINE
TELEPHONE & POWER LINE
POWER POLE WITH TRANSFORMER
DOWN GUY
LIGHT POLE
FIRE HYDRANT
WATER METER
WATER VALVE
MANHOLE
EXIST. ROAD OR TRAVELED WAY
GAS METER
GAS VALVE

ARIZONA HIGHWAY COMMISSION
APPROVED
STATE HIGHWAY ENGINEER

DEPUTY STATE ENGINEER DATE

DEPARTMENT OF COMMERCE
BUREAU OF PUBLIC ROADS
APPROVED:

DIVISION ENGINEER DATE

MAP REVISIONS

DATE	NAME	DESCRIPTION
8-29-61	L. Draper	Revised Item D-144-L1
9-11-61	J. JUNGERS	Showed New Gates on this map
9-27-61	L. Draper	Added Drainage Easement Sta. 60+00 To 81+00

FT. GRANT - BONITA - U.S. 666 HWY
FT. GRANT - BONITA
GRAHAM COUNTY

PROJECT NO.	S-403(4)
DRAWING NO.	D-5-T-212
SHEET NO.	2 of 3
DRAWN BY	JUNGERS, J. H.
DATE COMP.	8-24-61
SCALE	1" = 100'

OWNERSHIP RECORD

ITEM	OWNER	DESCRIPTION	ACREAGE TAKEN	ACREAGE REMAIN'G	DATE PROP ACQUIRED	SHEET No.
D-144	State of Arizona	Lots 9 & 10 Sec. 11, T. 10 S. R. 23 E.	6.14	41.18		
		All of Fract. Sec. 2, T. 10 S. R. 23 E.	3.55	575.94		
		NW¼, N½ SW¼, SW¼ SW¼, Sec. 1, T. 10 S. R. 23 E.	23.72	255.26		
		All of Sec. 36, T. 9 S. R. 23 E	26.78	613.22		
		NW¼ NE¼, S½ NE¼, E½ NW¼, N½ S½, S½ SW¼, SW¼ SE¼, Sec. 25 T. 9 S. R. 23 E.	7.12	472.88		
D-144-L1	State Industrial School	Lots 9 & 10, Sec 11, T. 10 S. R. 23 E.				
		All of Fract. Sec. 2, T. 10 S. R. 23 E.				
		Lots 7 & 8, S½ NW¼, Sec. 1, T. 10 S. R. 23 E.				
		All of Sec. 36, T. 9 S. R. 23 E.				
		NW¼ NE¼, S½ NE¼, E½ NW¼, N½ S½, S½ SW¼, SW¼ SE¼, Sec. 25 T. 9 S. R. 23 E.				
D-145	Jessie M. DuBois Et Al	SE¼ SE¼, Sec. 25 T. 9 S. R. 23 E.	6.54	33.46		

Click here for SR 266 Index

LIETZ 1101 IMPERIAL 200 3-61

FT. GRANT-BONITA-US 666 HWY.
FT. GRANT-BONITA
GRAHAM COUNTY

PROJECT NO.	S-403(4)
DRAWING NO.	D-5-T-212
SHEET NO.	3 of 5
DRAWN BY	JUNGERS, J.H.
DATE COMP.	8-24-61
SCALE	1"=100'

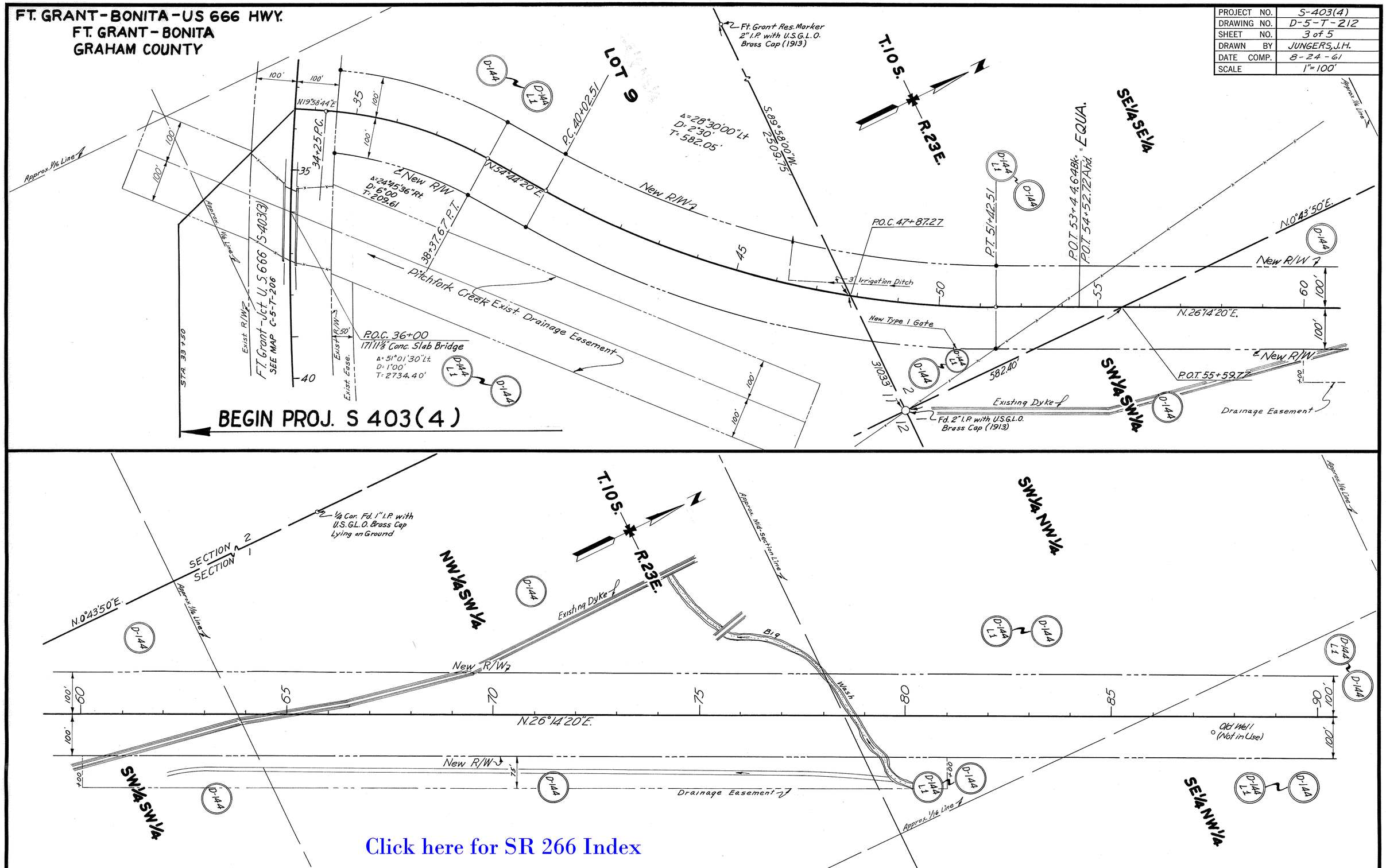

Click here for SR 266 Index

LIETZ 1101 IMPERIAL 200 3-61

FT. GRANT-BONITA-US 666 HWY.
FT. GRANT-BONITA
GRAHAM COUNTY

PROJECT NO.	S-403(4)
DRAWING NO.	D-5-T-212
SHEET NO.	4 of 5
DRAWN BY	JUNGERS, J.H.
DATE COMP.	8-24-61
SCALE	1"=100'

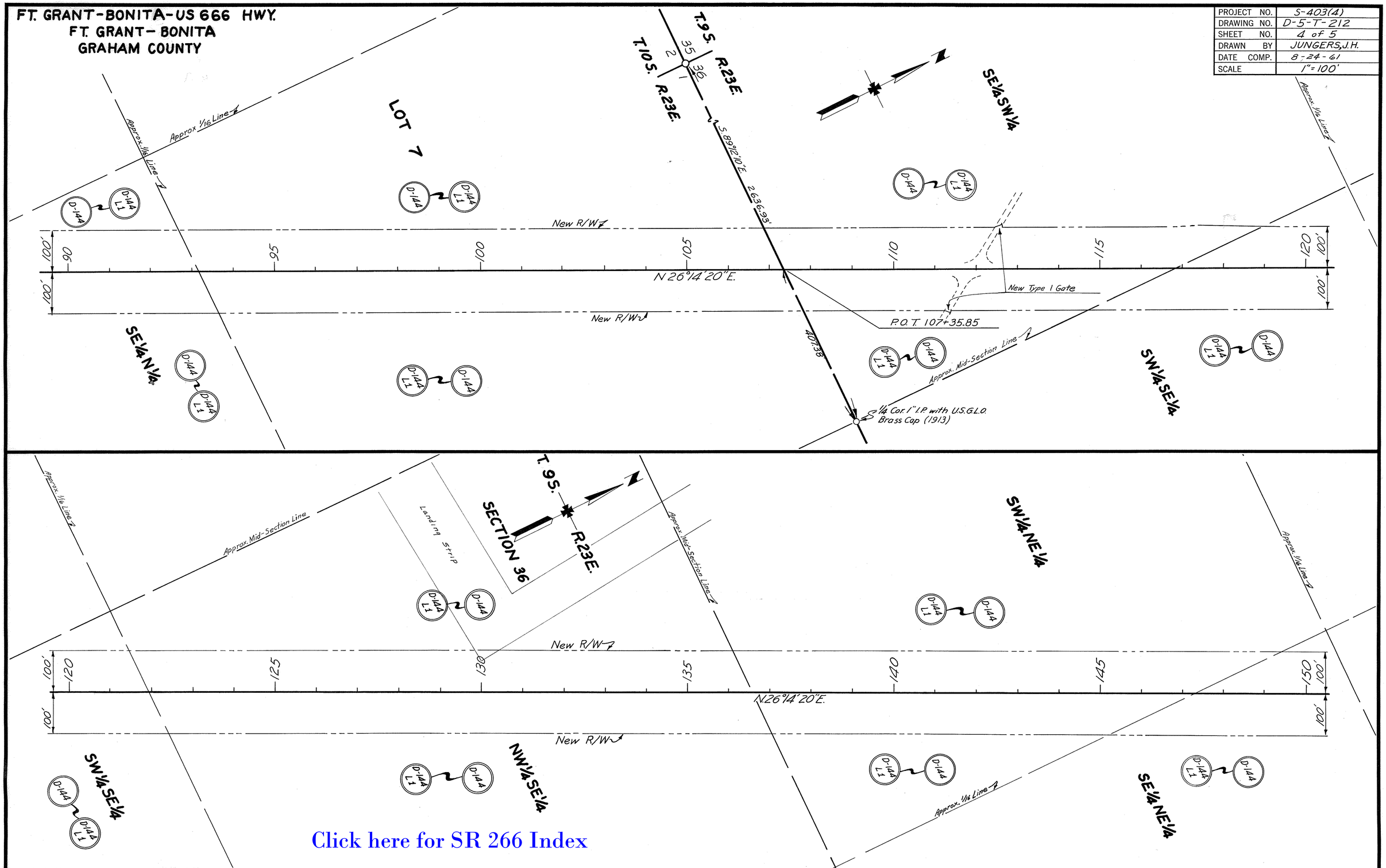

Click here for SR 266 Index

LIETZ 1101 IMPERIAL 200 3-61

FT. GRANT-BONITA-US 666 HWY.
FT. GRANT-BONITA
GRAHAM COUNTY

PROJECT NO.	S-403(4)
DRAWING NO.	D-5-T-212
SHEET NO.	5 of 5
DRAWN BY	JUNGERS, J.H.
DATE COMP.	8-24-61
SCALE	1"=100'

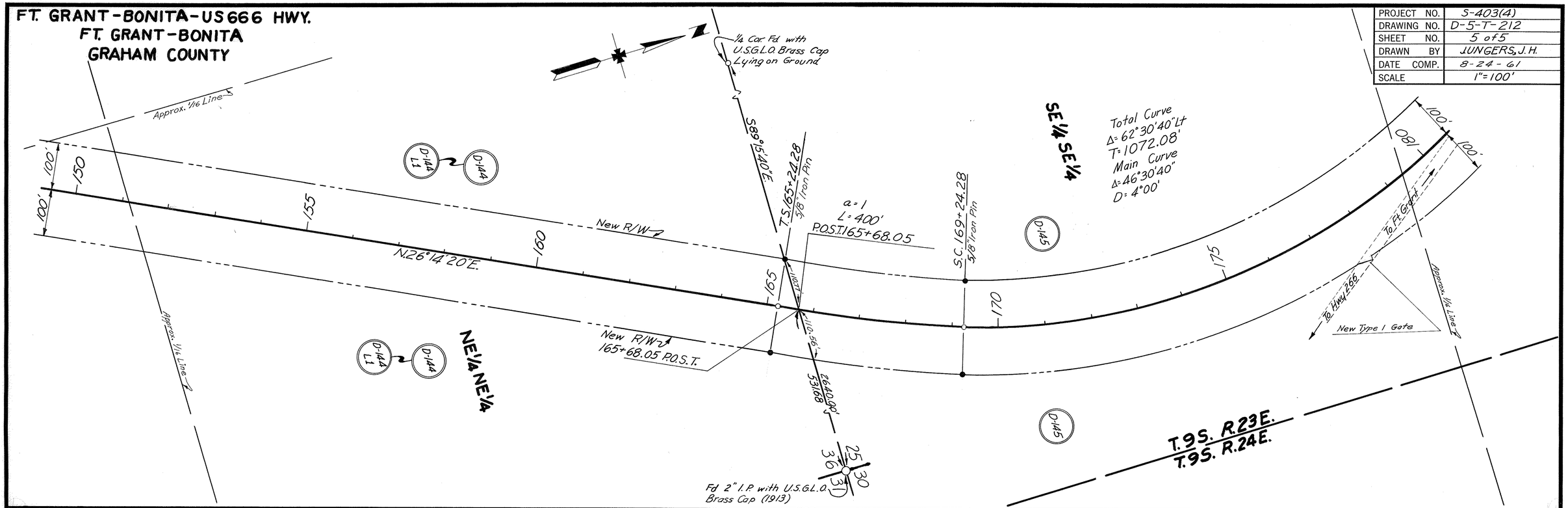

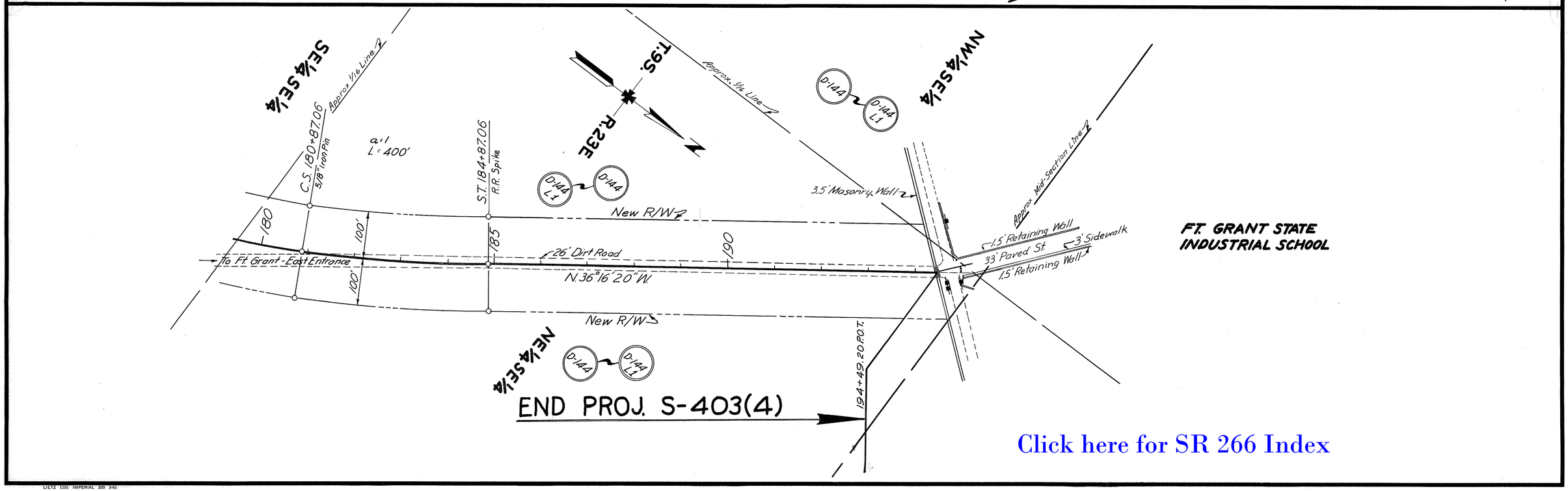

Click here for SR 266 Index

LIETZ 1101 IMPERIAL 200 3-61