Click on MilePost numbers
to view Plans Index sheets

(XX) Mile Post Numbers

SR-260

Mile Post: 206 to 399

ADOT
Right Of Way Section

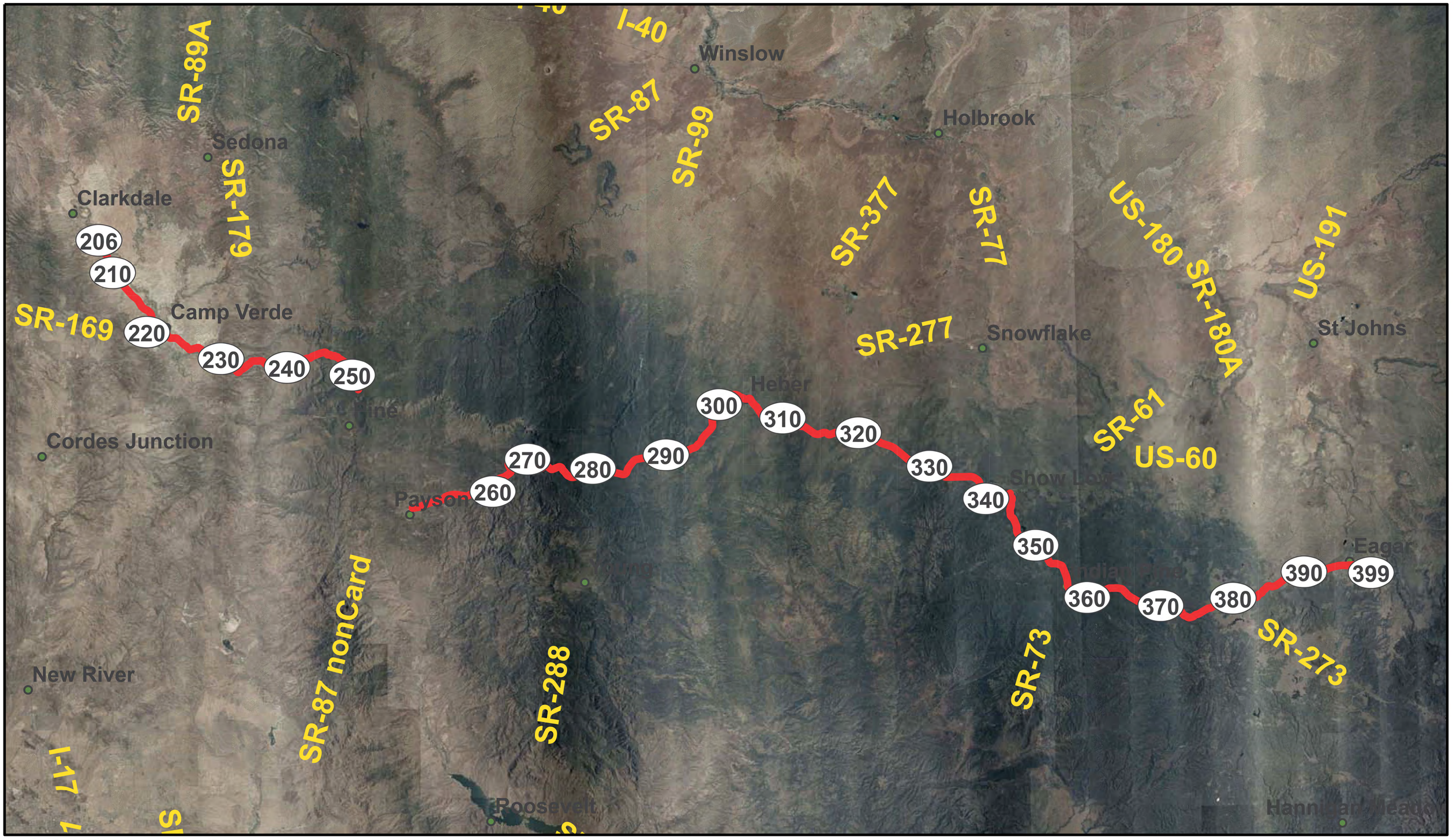

Yavapai County

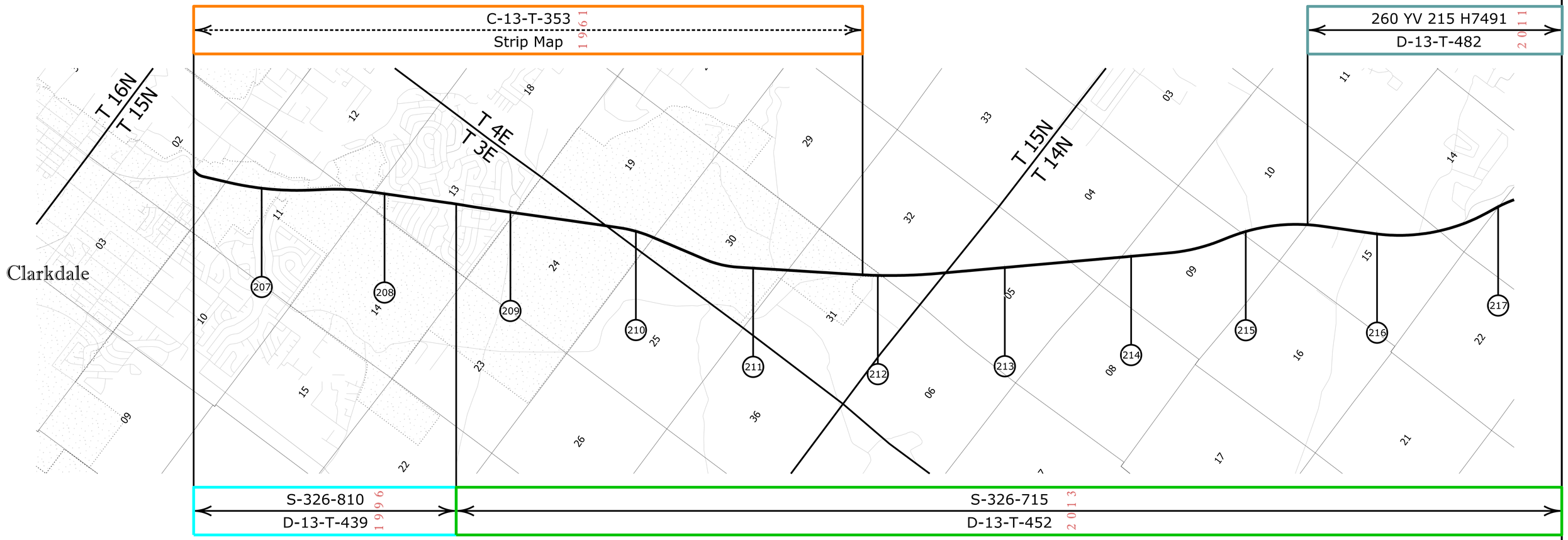

Contact Us

Click in colored box to view Plans/Maps

(XX) Mile Post Number

ADOT Right Of Way Section

Right Of Way Index Map	ROUTE SR-260	MILEPOST 206 - 217	1
HIGHWAY NAME SR-89A - Forest Boundary			

Yavapai County

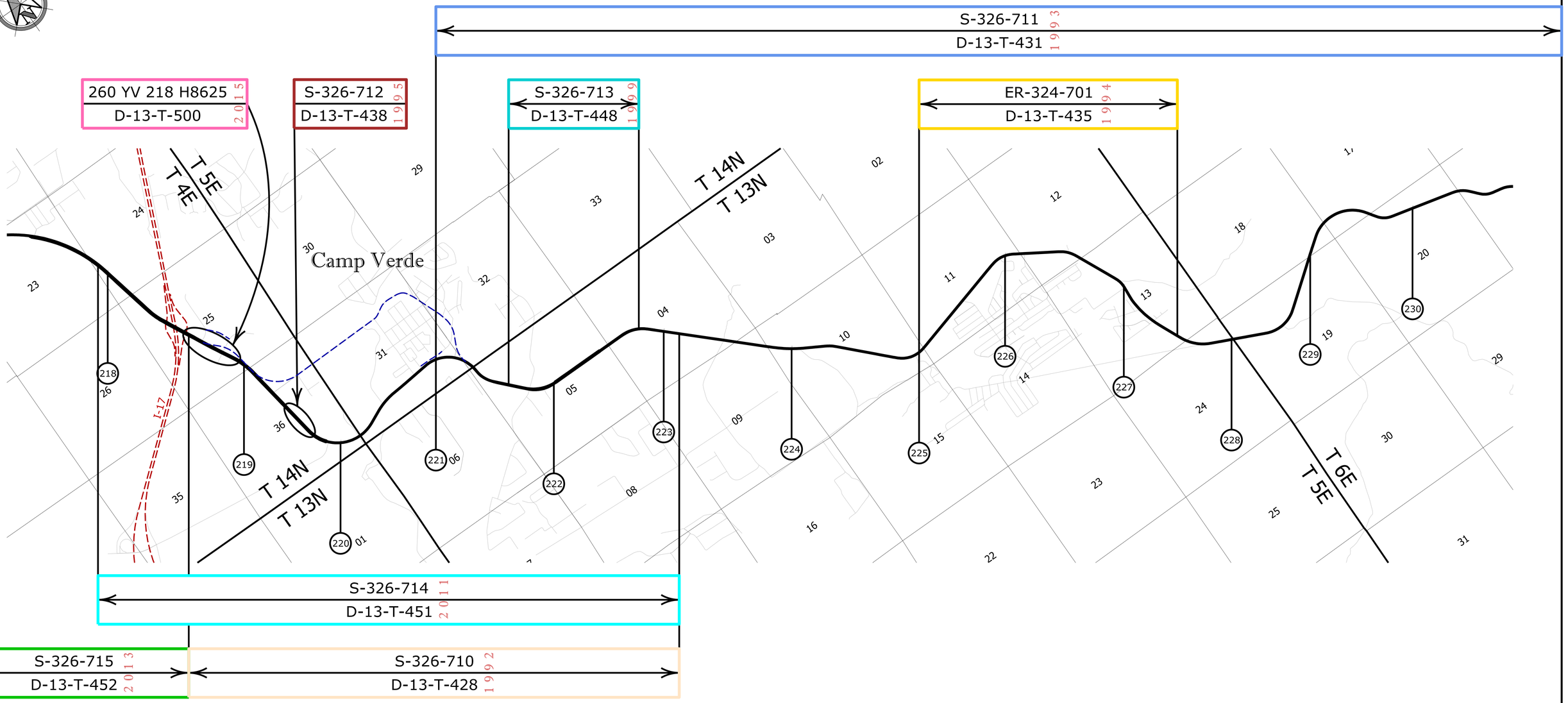

Contact Us

Click in colored box to view Plans/Maps

(XX) Mile Post Number

ADOT Right Of Way Section	Right Of Way Index Map	ROUTE SR-260	MILEPOST 218 - 230	2
	HIGHWAY NAME Forest Boundary - Jct. SR 87			

Yavapai County

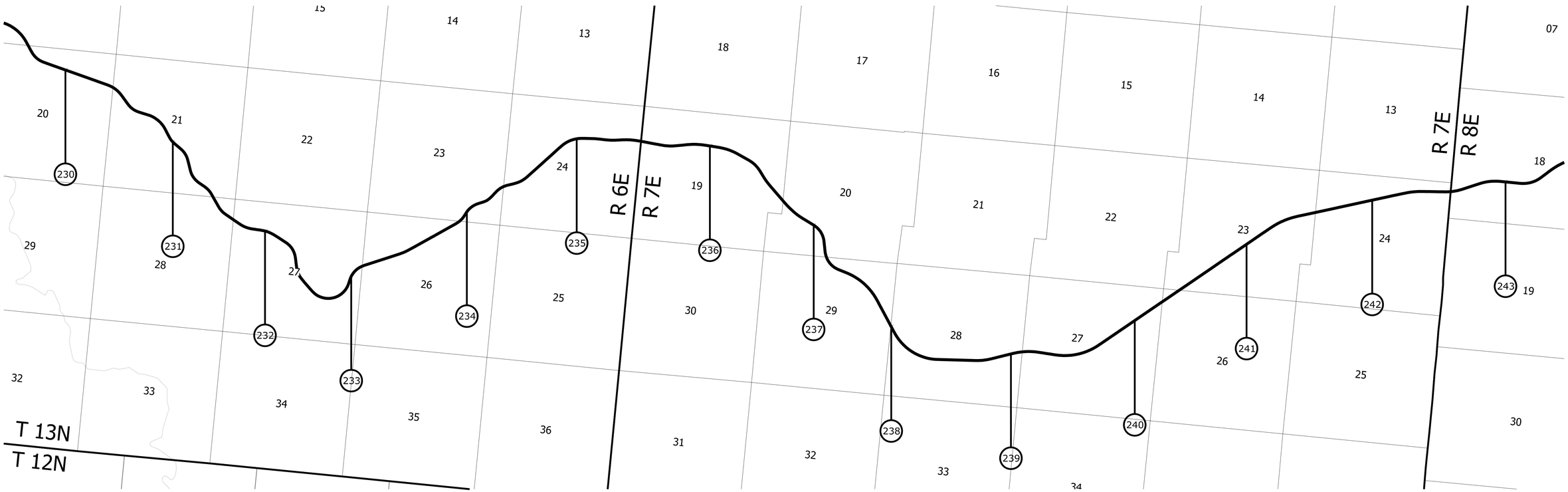

S-326-711

D-13-T-431

1993

Contact Us

Click in colored box to view Plans/Maps

(xx) Mile Post Number

ADOT Right Of Way Section	Right Of Way Index Map	ROUTE SR-260	MILEPOST 231 - 243	3
	HIGHWAY NAME Forest Boundary - Jct. SR 87			

Yavapai County

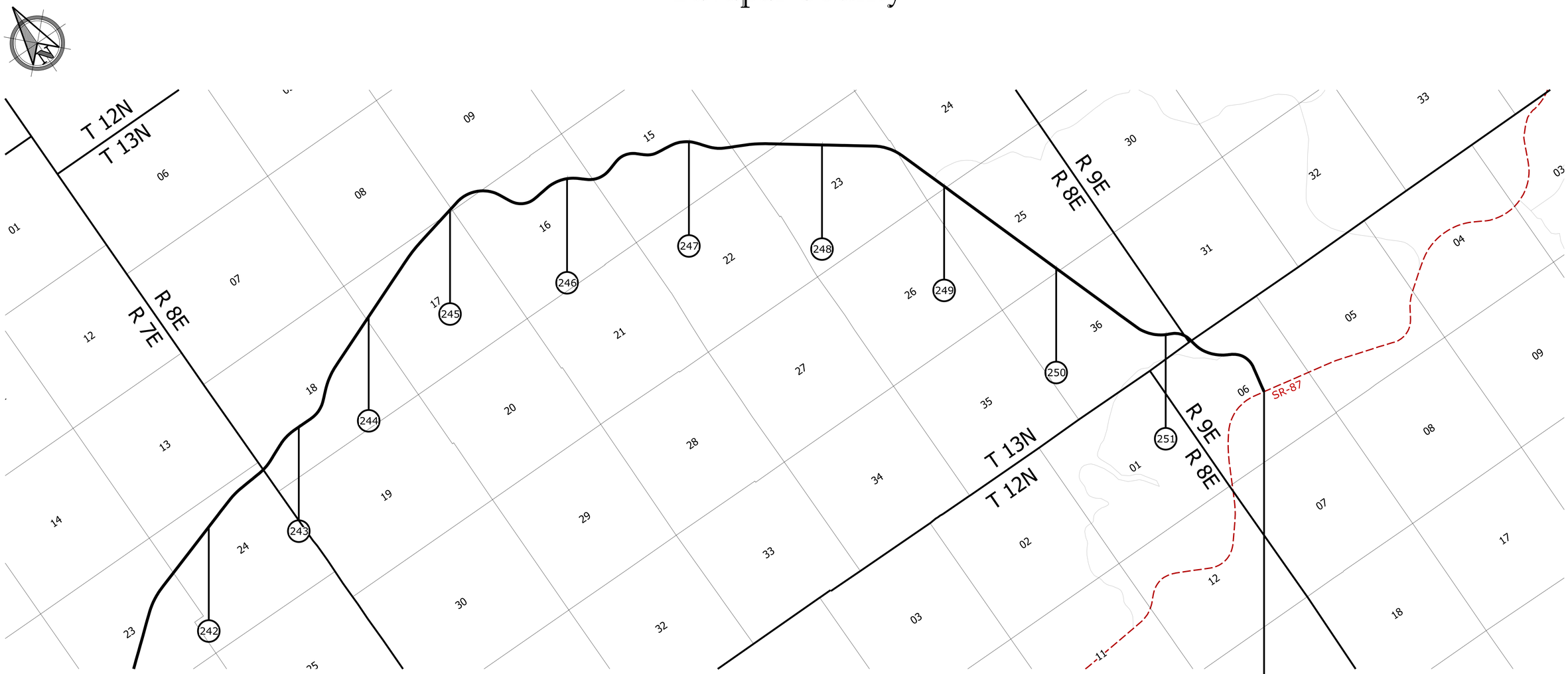

S-326-711

D-13-T-431

1993

Contact Us

Click in colored box to view Plans/Maps

(XX) Mile Post Number

ADOT Right Of Way Section

Right Of Way Index Map	ROUTE SR-260	MILEPOST 244 - 251	4
HIGHWAY NAME Forest Boundary - Jct. SR 87			

G:\9340\Existing_Plans\Basemaps\SR - 260\SR-260 Index Sheet.dgn

Modified: 01/09/17 9:16:08 AM

Gila County

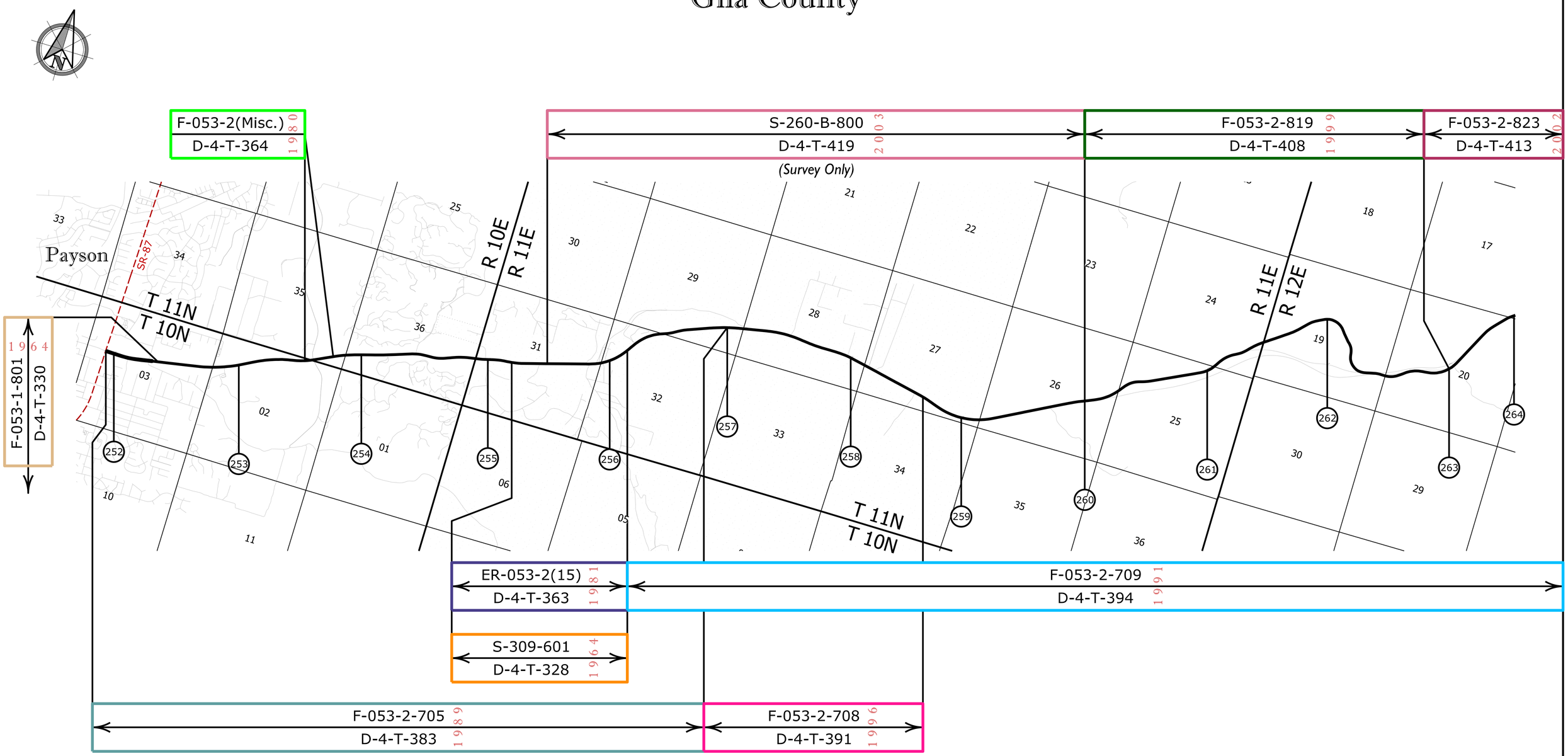

Contact Us

Click in colored box to view Plans/Maps

(XX) Mile Post Number

ADOT Right Of Way Section

Right Of Way Index Map	ROUTE SR-260	MILEPOST 252 - 264	5
HIGHWAY NAME Payson - Show Low Hwy.			

Gila County

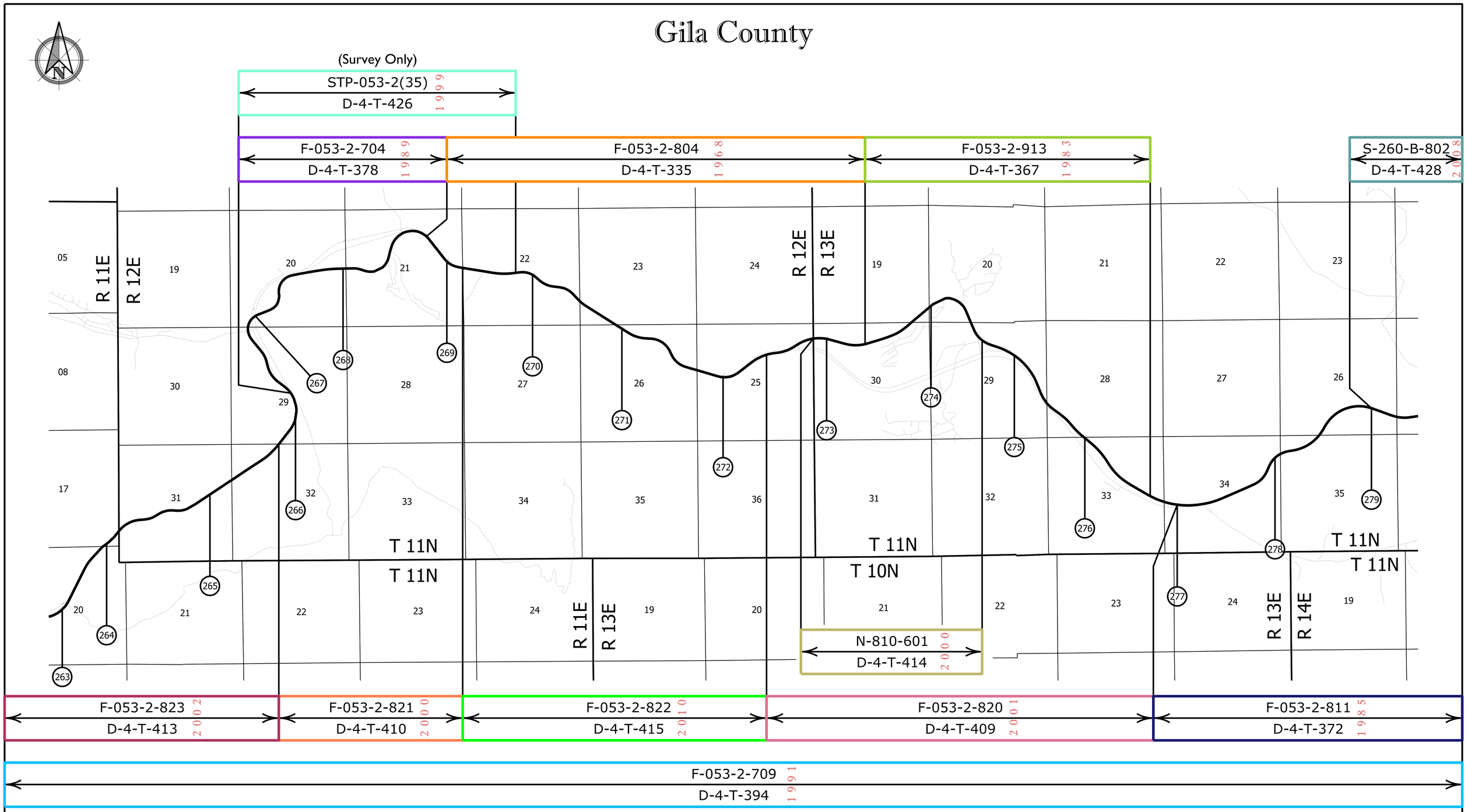

Contact Us

Click in colored box to view Plans/Maps

(xx) Mile Post Number

ADOT Right Of Way Section

Right Of Way Index Map	ROUTE SR-260	MILEPOST 263 - 279	6
HIGHWAY NAME Payson - Show Low Hwy.			

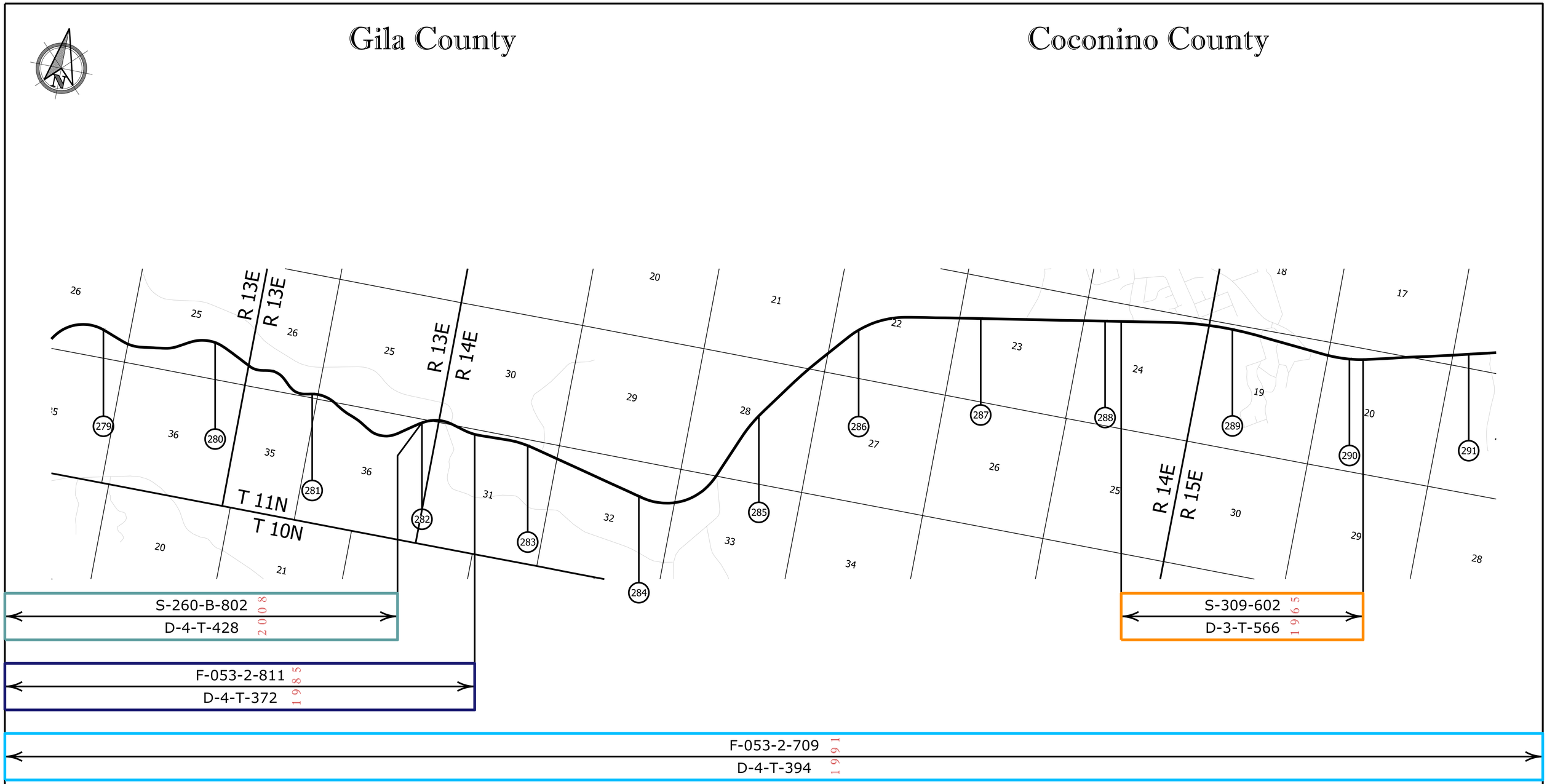

Contact Us

Click in colored box to view Plans/Maps

(XX) Mile Post Number

ADOT Right Of Way Section

Right Of Way Index Map	ROUTE SR-260	MILEPOST 279 - 291	7
HIGHWAY NAME Payson - Show Low Hwy.			

G:\9340\Existing_Plans\Basemaps\SR - 260\SR-260 Index Sheet.dgn

Modified: 01/09/17 9:16:08 AM

Navajo County

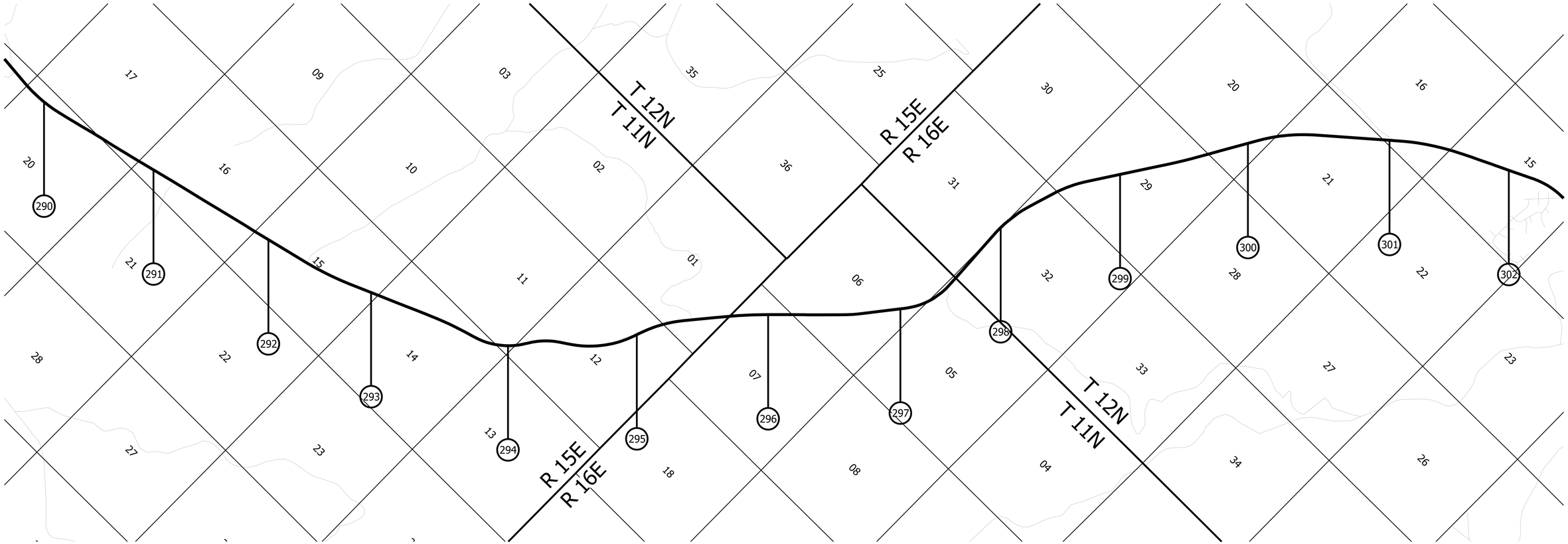

F-053-2-709
D-4-T-394
1991

Contact Us

Click in colored box to view Plans/Maps

(XX) Mile Post Number

ADOT Right Of Way Section	Right Of Way Index Map	ROUTE SR-260	MILEPOST 290 - 302	8
	HIGHWAY NAME Payson - Show Low Hwy.			

Navajo County

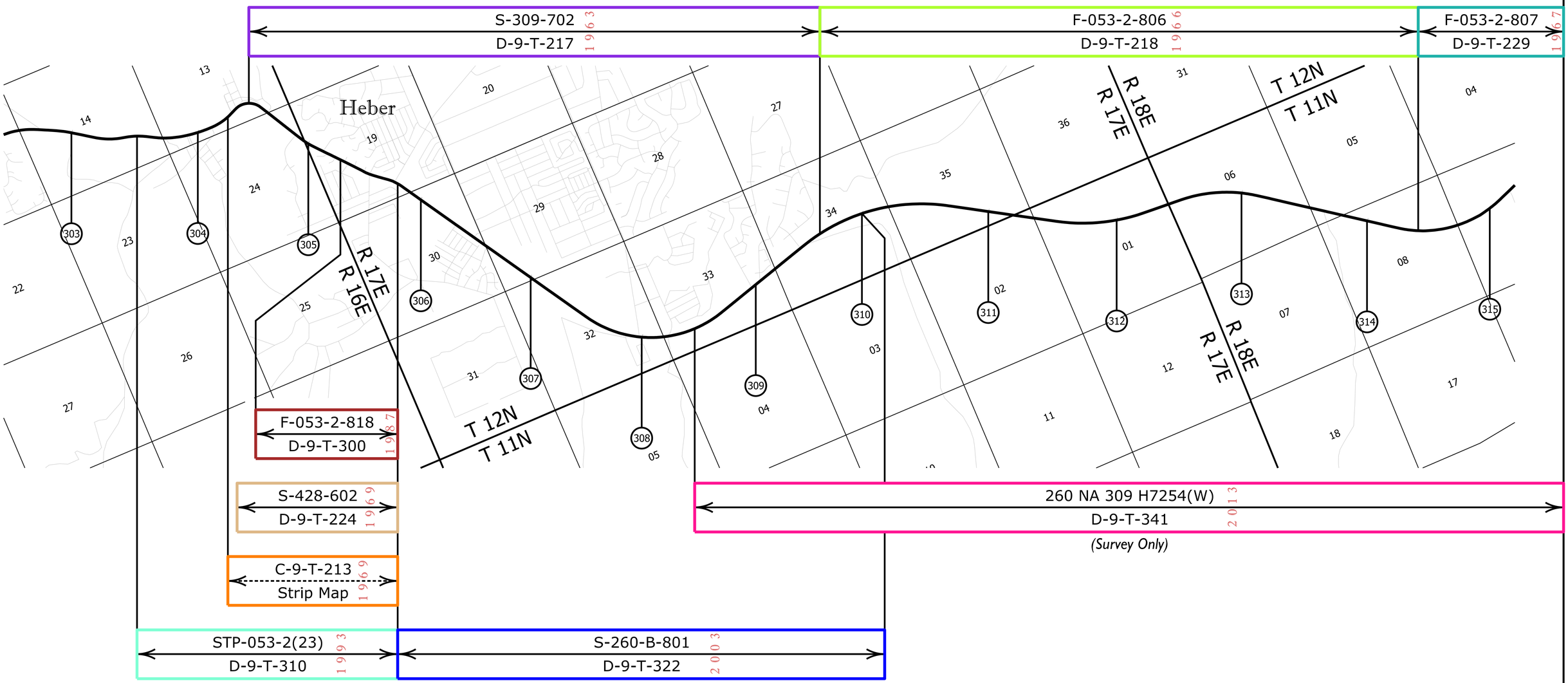

F-053-2-709
D-4-T-394
1991

Contact Us

Click in colored box to view Plans/Maps

(XX) Mile Post Number

ADOT Right Of Way Section

Right Of Way Index Map	ROUTE SR-260	MILEPOST 303 - 315	9
HIGHWAY NAME Payson - Show Low Hwy.			

G:\9340\Existing_Plans\Basemaps\SR - 260\SR-260 Index Sheet.dgn

Modified: 01/09/17 9:16:08 AM

Navajo County

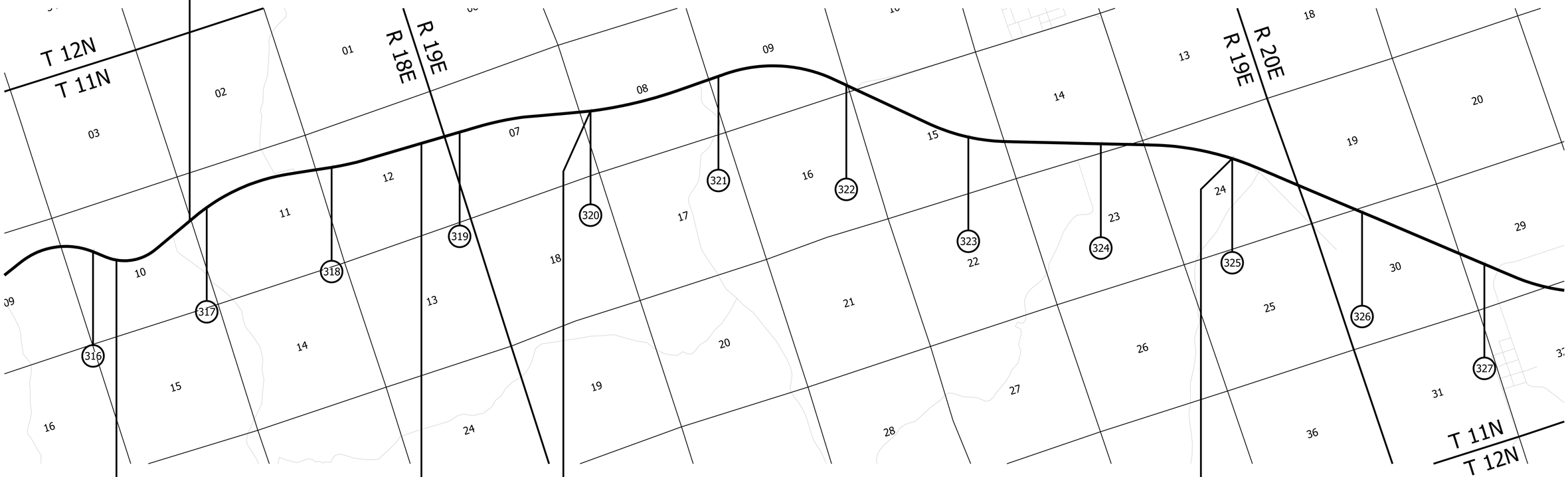

Contact Us

Click in colored box to view Plans/Maps

(xx) Mile Post Number

ADOT Right Of Way Section

Right Of Way Index Map	ROUTE SR-260	MILEPOST 316 - 327	10
HIGHWAY NAME Payson - Show Low Hwy.			

Pima County

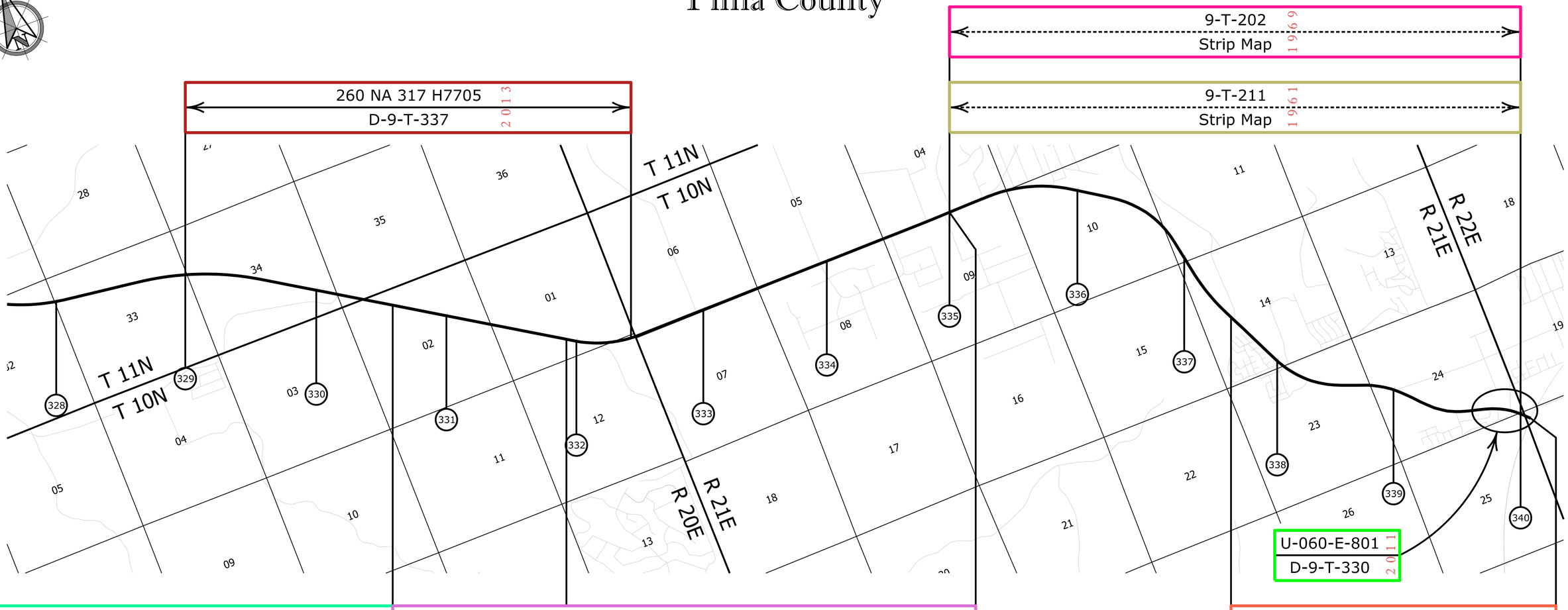

F-053-2-810 1971
D-9-T-242

F-053-2-808 1969
D-9-T-238

STP-053-2(31)
D-9-T-311

260 NA 309 H7254 (C) 2012
D-9-T-340
(Survey Only)

260 NA 309 H7254 (E) 2013
D-9-T-342

F-053-2-709 1991
D-4-T-394

Contact Us

Click in colored box to view Plans/Maps

(xx) Mile Post Number

ADOT Right Of Way Section

Right Of Way Index Map	ROUTE SR-260	MILEPOST 328 - 340	11
HIGHWAY NAME Payson - Show Low Hwy.			

Navajo County

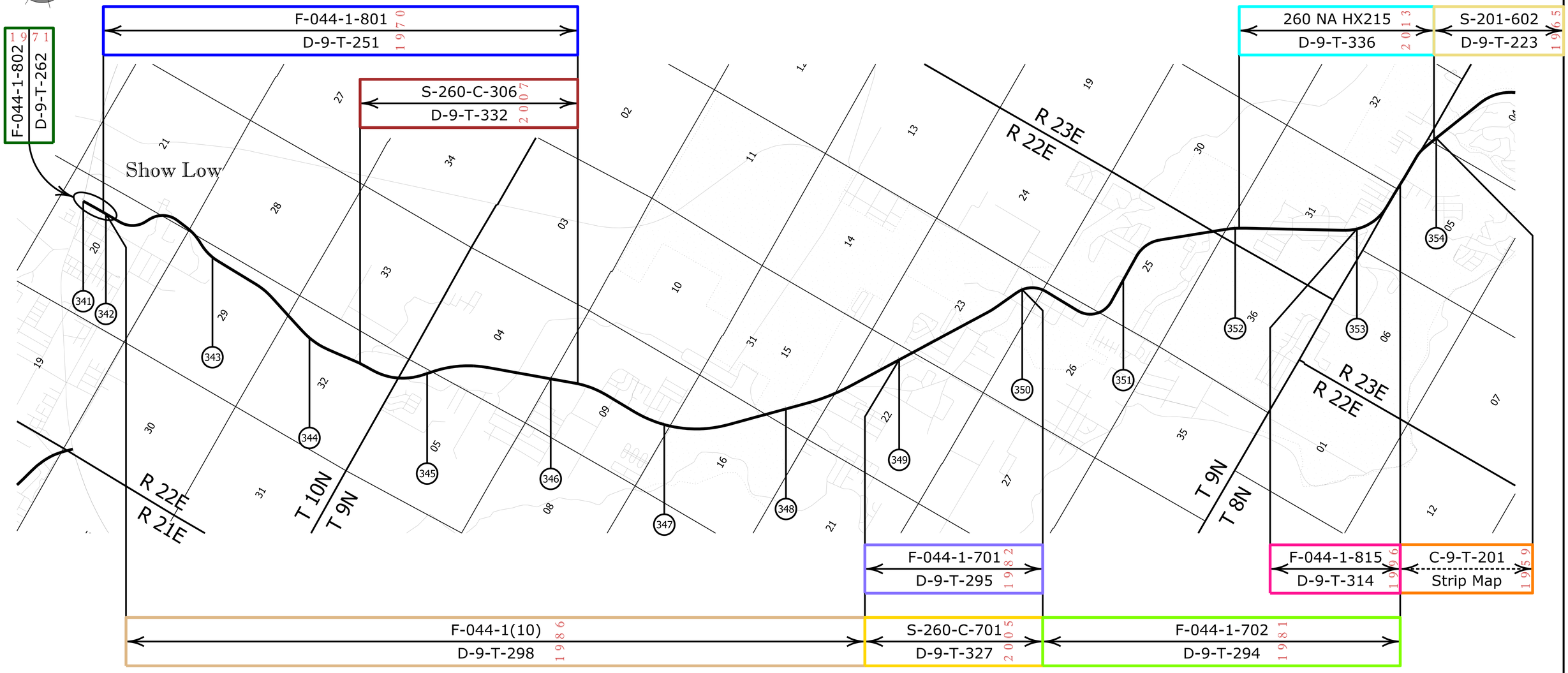

Contact Us

Click in colored box to view Plans/Maps

(xx) Mile Post Number

ADOT Right Of Way Section	Right Of Way Index Map	ROUTE SR-260	MILEPOST 341 - 354	12
	HIGHWAY NAME Show Low - Eagar Hwy.			

Navajo County

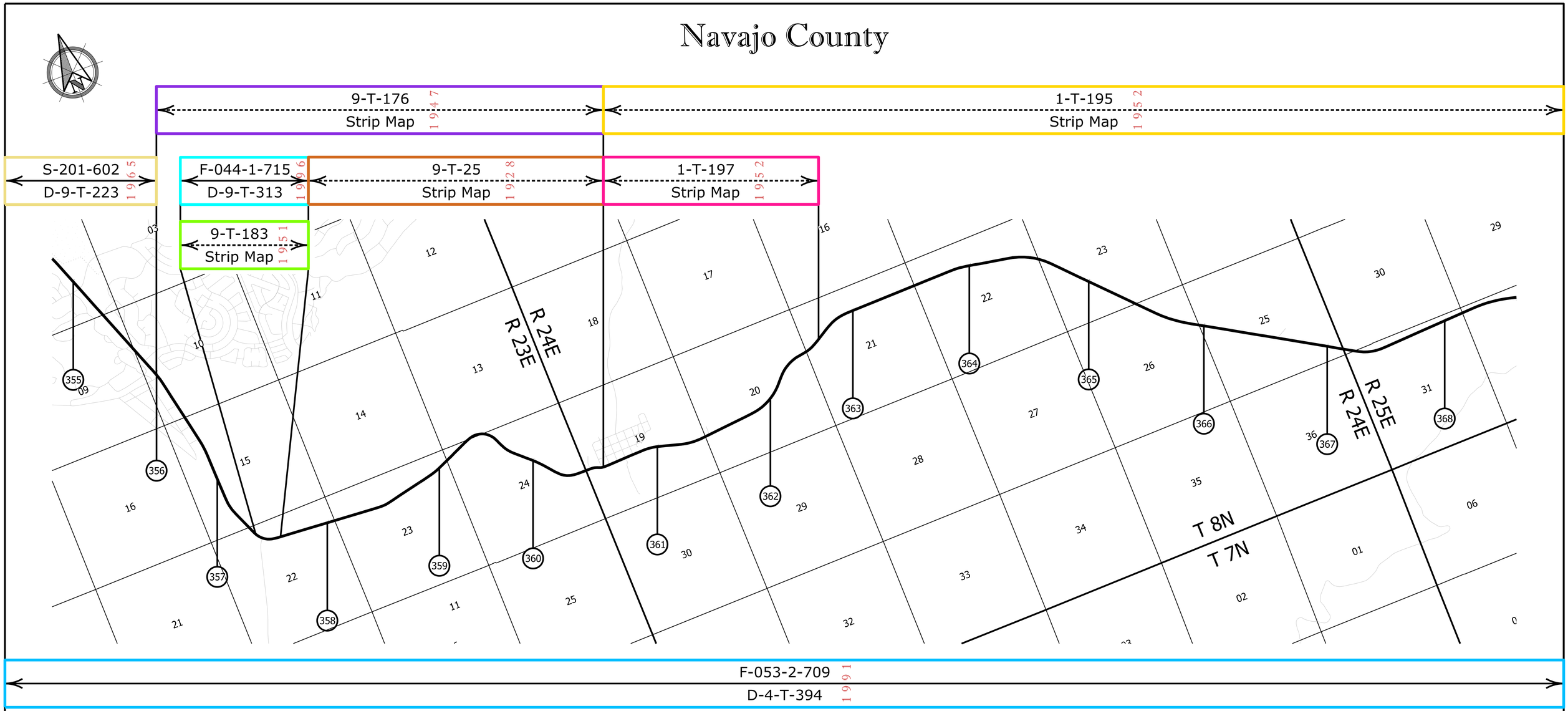

Contact Us

Click in colored box to view Plans/Maps

(XX) Mile Post Number

ADOT Right Of Way Section

Right Of Way Index Map	ROUTE SR-260	MILEPOST 355 - 368	13
HIGHWAY NAME Show Low - Eagar Hwy.			

Apache County

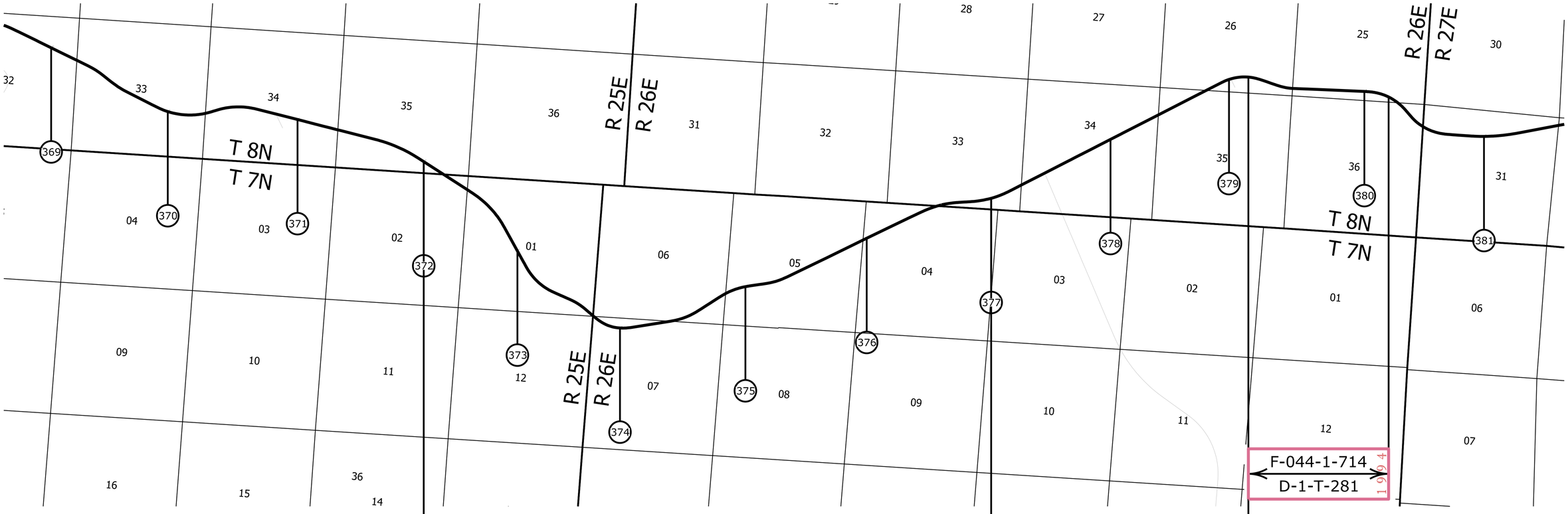

1-T-195 — Strip Map — 1952

1-T-199 — Strip Map — 1953

F-044-1-603 — D-1-T-253 — 1975

1-T-200 — Strip Map — 1953

F-053-2-709 — D-4-T-394 — 1991

Contact Us

Click in colored box to view Plans/Maps

(xx) Mile Post Number

ADOT Right Of Way Section	Right Of Way Index Map	ROUTE SR-260	MILEPOST 368 - 381	14
	HIGHWAY NAME Show Low - Eagar Hwy.			

Apache County

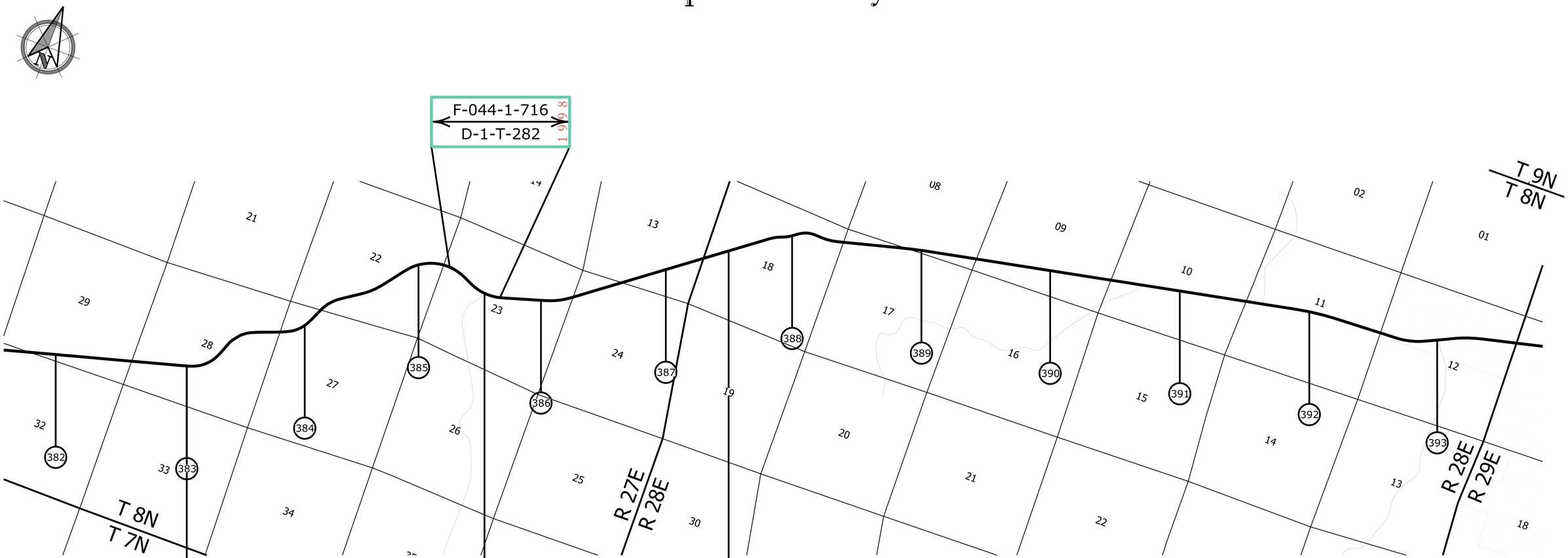

F-044-1-716
D-1-T-282
1998

F-044-1-603
D-1-T-253
1975

1-T-196
Strip Map
1951

1-T-200
Strip Map
1953

F-053-2-709
D-4-T-394
1991

Contact Us

Click in colored box to view Plans/Maps

(xx) Mile Post Number

ADOT Right Of Way Section

Right Of Way Index Map	ROUTE SR-260	MILEPOST 381 - 393	15
HIGHWAY NAME Show Low - Eagar Hwy.			

Apache County

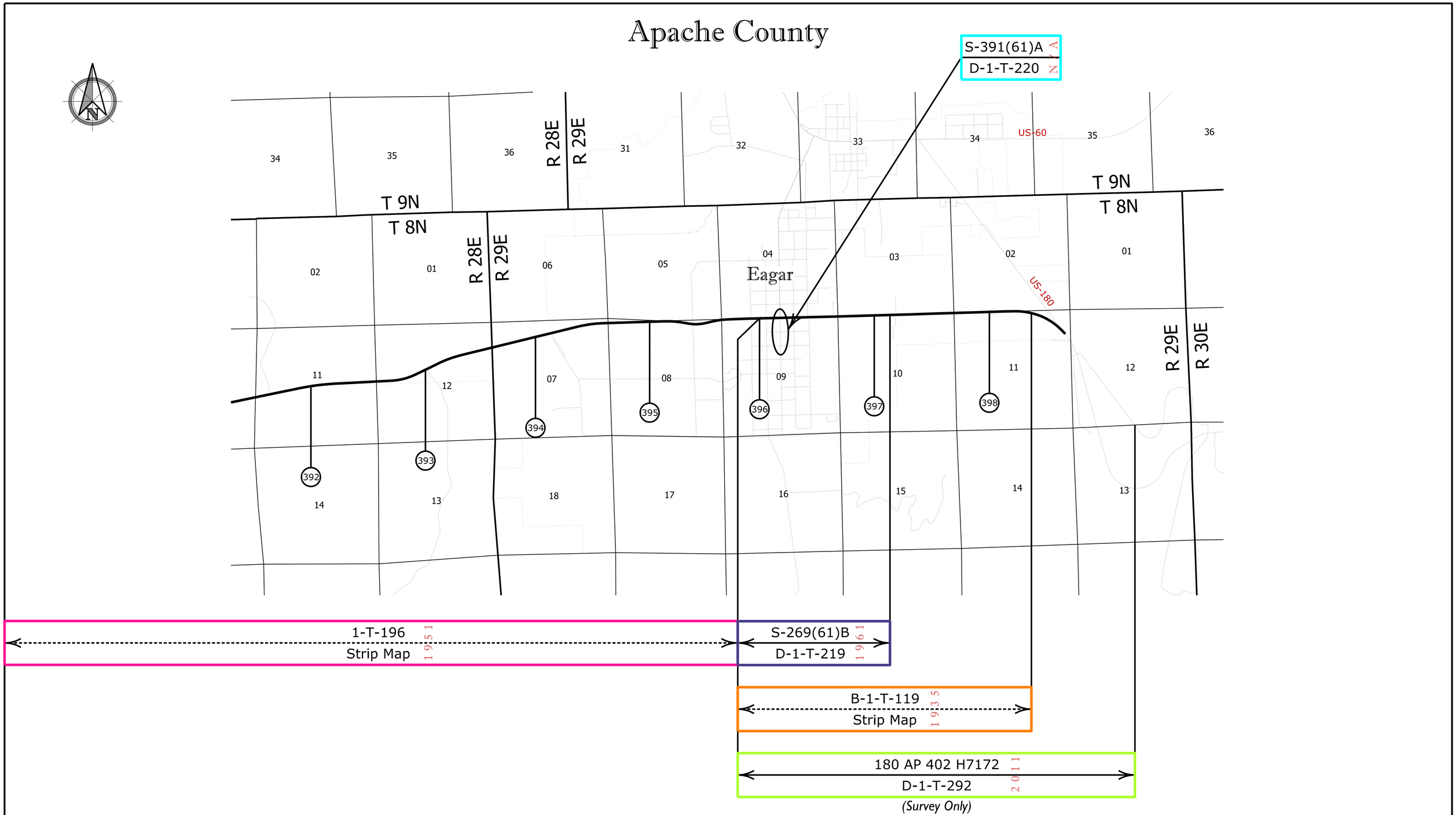

Contact Us

Click in colored box to view Plans/Maps

(xx) Mile Post Number

ADOT Right Of Way Section

Right Of Way Index Map	ROUTE SR-260	MILEPOST 392 - 398	16
HIGHWAY NAME Show Low - Eagar Hwy.			