FED. ROAD DIV. NO.	STATE	PROJECT NO.	SHEET NO.	TOTAL SHEETS
7	ARIZ.	NON S-391(61)A	1	

RIGHT OF WAY MAP NO. D-1-T-220

ALIGNMENT, RIGHT OF WAY, AND CONTROL OF ACCESS APPROVED IN ACCORDANCE WITH HIGHWAY PLANS.

DATE _____ ASSISTANT STATE ENGINEER

APPROVED IN ACCORDANCE WITH RESOLUTION DATED: 19 , MINUTES OF THE ARIZONA HIGHWAY COMMISSION.

A.F.E. NO. 2607



STATE OF ARIZONA
STATE HIGHWAY DEPARTMENT

RIGHT OF WAY PLAN OF THE
EAGAR SCHOOL BUS ROUTE
STATE HIGHWAY
PROJECT NO. NON. S-391(61)A
APACHE
COUNTY

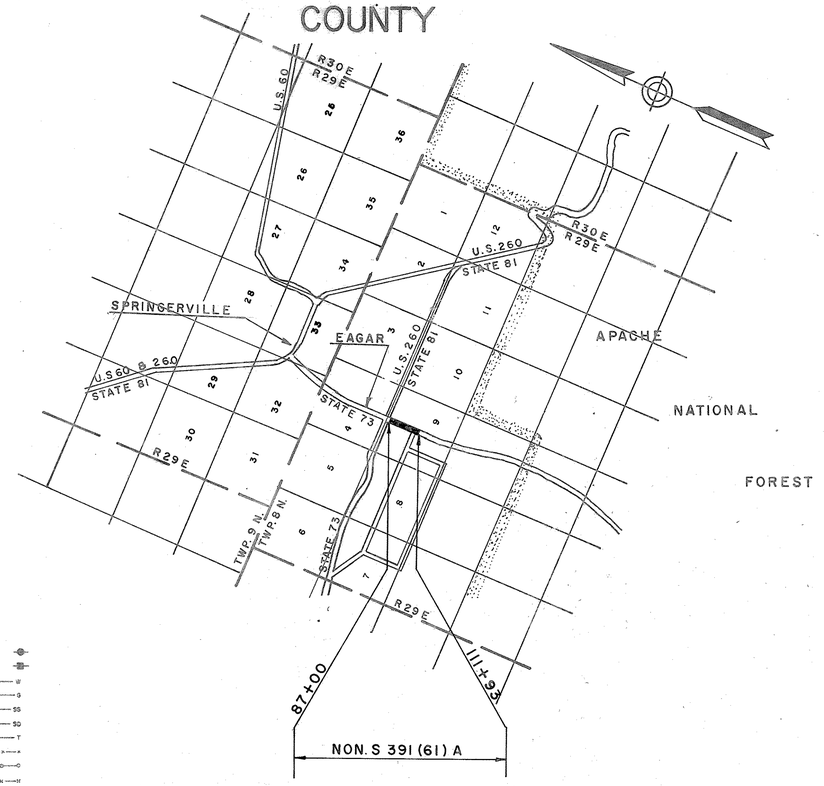

CONVENTIONAL SIGNS

HIGHWAY CENTER LINE
STATE AND NATIONAL LINES
CITY LIMITS
COUNTY LINE
TOWNSHIP AND RANGE LINES
SECTION LINE
HIGHWAY R/W LINE
RAILROAD R/W LINE
PROPERTY LINE
LOT AND PROPERTY LINE (WITHIN EXISTING R/W)
RAILROAD
COMMON R.R. AND HWY. R/W LINE
ACCESS TO BE DENIED
ACCESS OPEN
PARCEL ITEM No's
FOREST, NAT'L. MONUMENTS, AND INDIAN BOUDARIES
LAND GRANT BOUNDARY

TELEPHONE LINE
POWER LINE
WATER LINE
GAS LINE
SEWER LINE
STORM DRAIN
UNDERGROUND TEL. CABLE
BARBED WIRE FENCE
CHAIN LINK FENCE
ANY OTHER WIRE FENCE
WOODEN FENCE
POWER POLE WITH TRANSFORMER
DOWN GUY
LIGHT POLE
FIRE HYDRANT
WATER METER
WATER VALVE
MANHOLE
EXIST. ROAD OR TRAVELED WAY

ARIZONA HIGHWAY COMMISSION
APPROVED
STATE HIGHWAY ENGINEER

DEPUTY STATE ENGINEER _____ DATE _____

DEPARTMENT OF COMMERCE
BUREAU OF PUBLIC ROADS
APPROVED:

DIVISION ENGINEER _____ DATE _____

MAP REVISIONS

DATE	NAME	DESCRIPTION

Click here for SR 260 Index

EAGAR SCHOOL BUS ROUTE

EAGAR STREETS

APACHE COUNTY

PROJECT NO.	NON. S-391(61)A
DRAWING NO.	D-1-T-220-
SHEET NO.	3 OF 3
DRAWN BY	E.L. ROGERS
DATE	
SCALE	1" = 40'

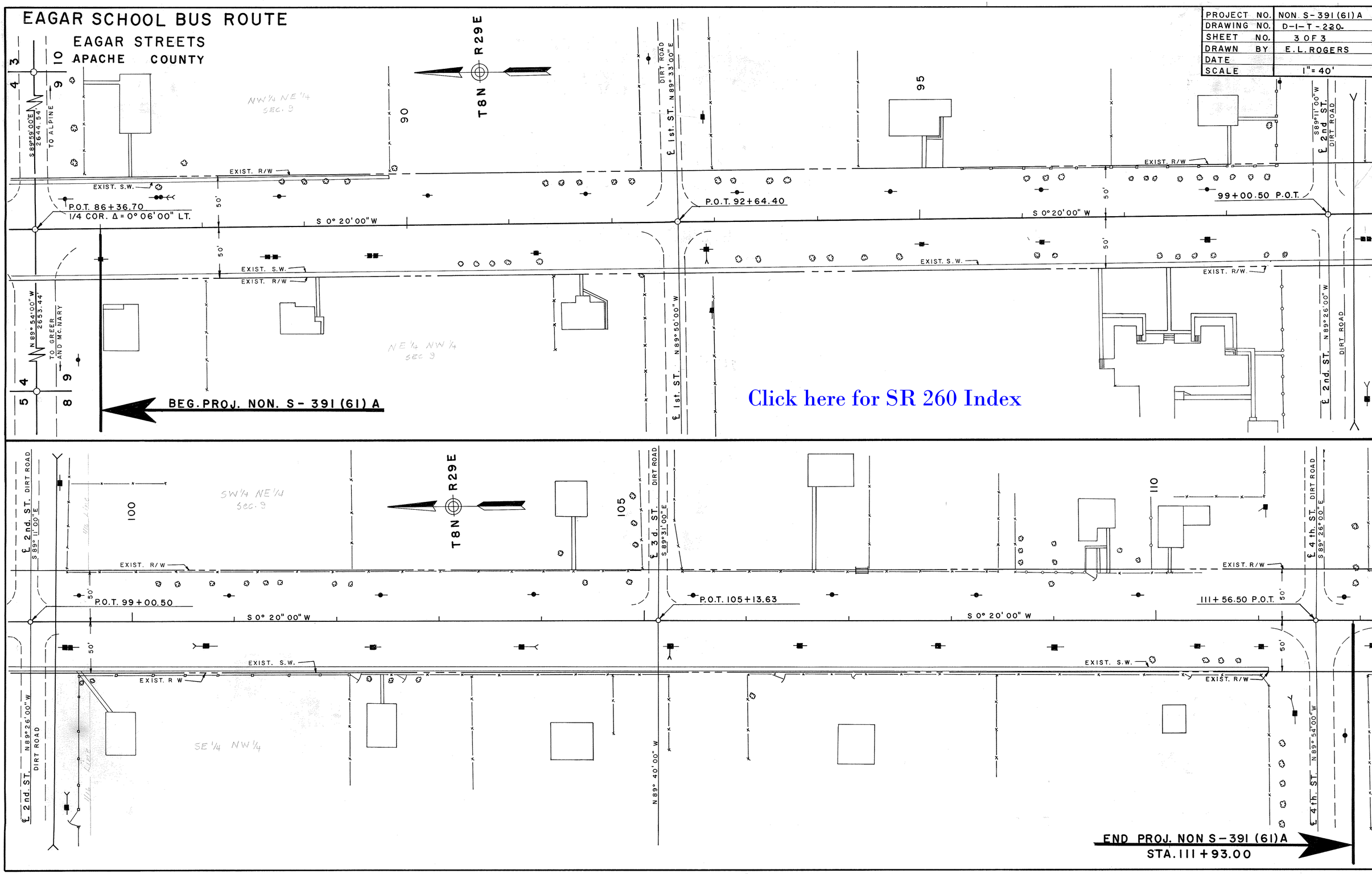

Click here for SR 260 Index