F.H.W.A. REGION	STATE	PROJECT NO.	SHEET NO.	TOTAL SHEETS	FINALIZED PLANS
9	ARIZ.	S-326-715	1	7	

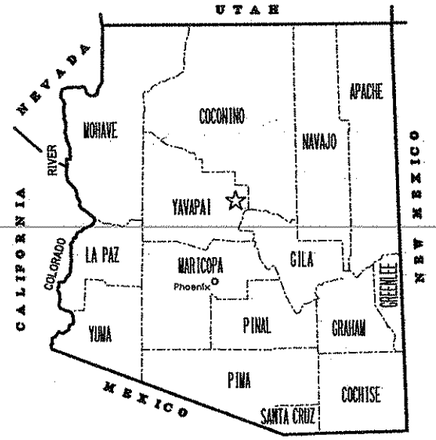

STATE OF ARIZONA
DEPARTMENT OF TRANSPORTATION
INTERMODAL TRANSPORTATION DIVISION

RIGHT OF WAY PLAN OF THE
GENERAL CROOK TRAIL
AIRPORT WASH, CAMP VERDE
260 YV 222 H4832 01R
S-326-713

Click here for SR 260 Index

LENGTH OF PROJECT 1.04 mi DISTRICT P

R. 4 E. R. 5 E.

T. 14 N.

T. 13 N.

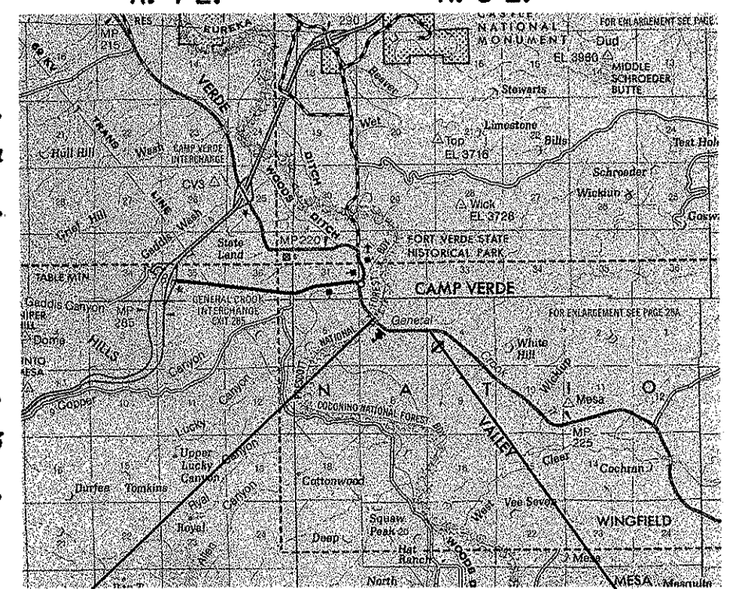

P.O.T. 165+00.00
M.P. 221.7

260 YV 222 H4832 01R

S-326-713

M.P. 222.7
P.O.T. 220+00.00

ARIZONA DEPARTMENT OF TRANSPORTATION BOARD
APPROVED FOR RIGHT OF WAY ACQUISITION IN ACCORDANCE
WITH RESOLUTION 99-05-A-21 DATED 5-21-99
Thomas G. Schmitt STATE ENGINEER

APPROVED IN ACCORDANCE WITH ROADWAY PLANS
DATE 6-29-99

CHIEF R/W AGENT
H. Hansen

U. S. DEPARTMENT OF TRANSPORTATION
FEDERAL HIGHWAY ADMINISTRATION

APPROVED DATE

DIVISION ADMINISTRATOR

PUBLIC HEARING REQUIREMENTS CERTIFIED

ENVIRONMENTAL CLEARANCE

C & S REVIEW

BID SET REVIEW

REGISTERED LAND SURVEYOR
CERTIFICATE NO.
19817
JIMMIE D. CRUME
6-5-99
ARIZONA U.S.A.

DRAWING NO. D-13-T-448
SHEET NO. 1 OF 7

OWNERSHIP RECORD / ACQUISITION RECORD

PARCEL NUMBER	OWNER	DESCRIPTION	TOTAL AREA	AREA REQUIRED GROSS INCLUDING EXISTING R/W	AREA REQUIRED NET EXCLUDING EXISTING R/W	NEW EASEMENTS	EXISTING EASEMENTS	REMAINDER LEFT	REMAINDER RIGHT	SHEET NO.	CHIEF R/W AGENT APPROVAL	INSTRUMENT TYPE	INSTRUMENT DATE	RECORDED DATE	RECORDED DOCUMENT
13-896	USA (COCONINO NATIONAL FOREST)	S1/2NE1/4, Pt. Lot 7 Sec 5 & Pt. Sec 4 T13N R5E		2471530 SF	1629875 SF	TCE 13600 SF				4-5					
13-1061	HENRY H. KALDENBAUGH	Lot 3 & Pt. NW1/4NW1/4 Sec 5 T.13N. R.5E.	910830 SF	47720 SF	32119 SF	DE 30793 SF		832317 SF		4		FOC	5-5-04	5-6-04	3717478

Click here for SR 260 Index

DRAWING NO.	D-13-T-448
HARD COPY	
DRAWN/DATE	JDC NOV 1998
CHECKED	STL NOV 1998
KEITH W. HUBBARD PROFESSIONAL ENGINEER	
ROUTE	S.R. 260
SECTION	Airport Wash - Camp Verde

ARIZONA DEPARTMENT OF TRANSPORTATION
INTERMODAL TRANSPORTATION DIVISION
RIGHT OF WAY PLANS SECTION

HIGHWAY: General Crook Trail
PROJECT NO.: S-326-713
TRACS NO.: 260 YV 222 H4832 01R

REGISTERED LAND SURVEYOR CERTIFICATE NO. 19817 JIMMIE D. CRUME 8-5-99 ARIZONA, U.S.A.

ccccccSYSTIMEccccccc cccccccDGNcSPECIFICATIONccccccc

Click here for SR 260 Index

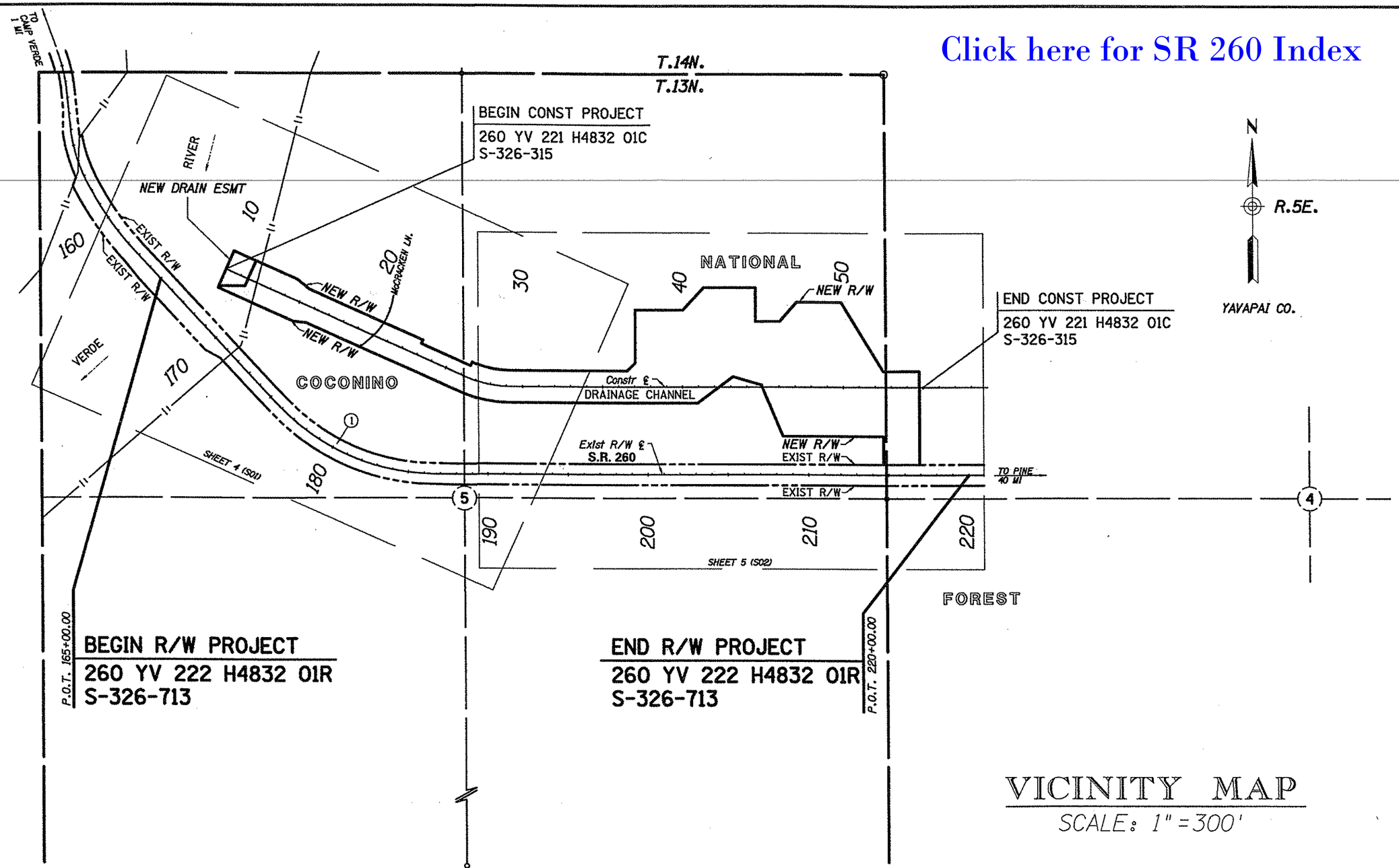

VICINITY MAP

SCALE: 1" = 300'

INDEX TO EXISTING R/W

IND.	SUBDIVISION	SEC.	TWP.	R.	ACQ. FROM	TYPE	F/E	BK./DKT.	PAGE	WIDTH	YEAR	PARCEL NO.
1	ALL	5	13N	5E	U. S. D. A	SUP		BOD 188	33	132	1947	

DRAWING NO.	D-13-T-448	ARIZONA DEPARTMENT OF TRANSPORTATION INTERMODAL TRANSPORTATION DIVISION RIGHT OF WAY PLANS SECTION
HARD COPY		HIGHWAY General Crook Trail
DRAWN/DATE	JDC NOV 1998	PROJECT NO. S-326-713
CHECKED	STL NOV 1998	TRACS NO. 260 YV 222 H4832 01R
KEITH W. HUBBARD PROFESSIONAL ENGINEER		
ROUTE S.R. 260	SECTION Airport Wash - Camp Verde	SHEET 3 OF 7

ccccoSYSTIMEccccc ccccoDGNcSPECIFICATIONccccc

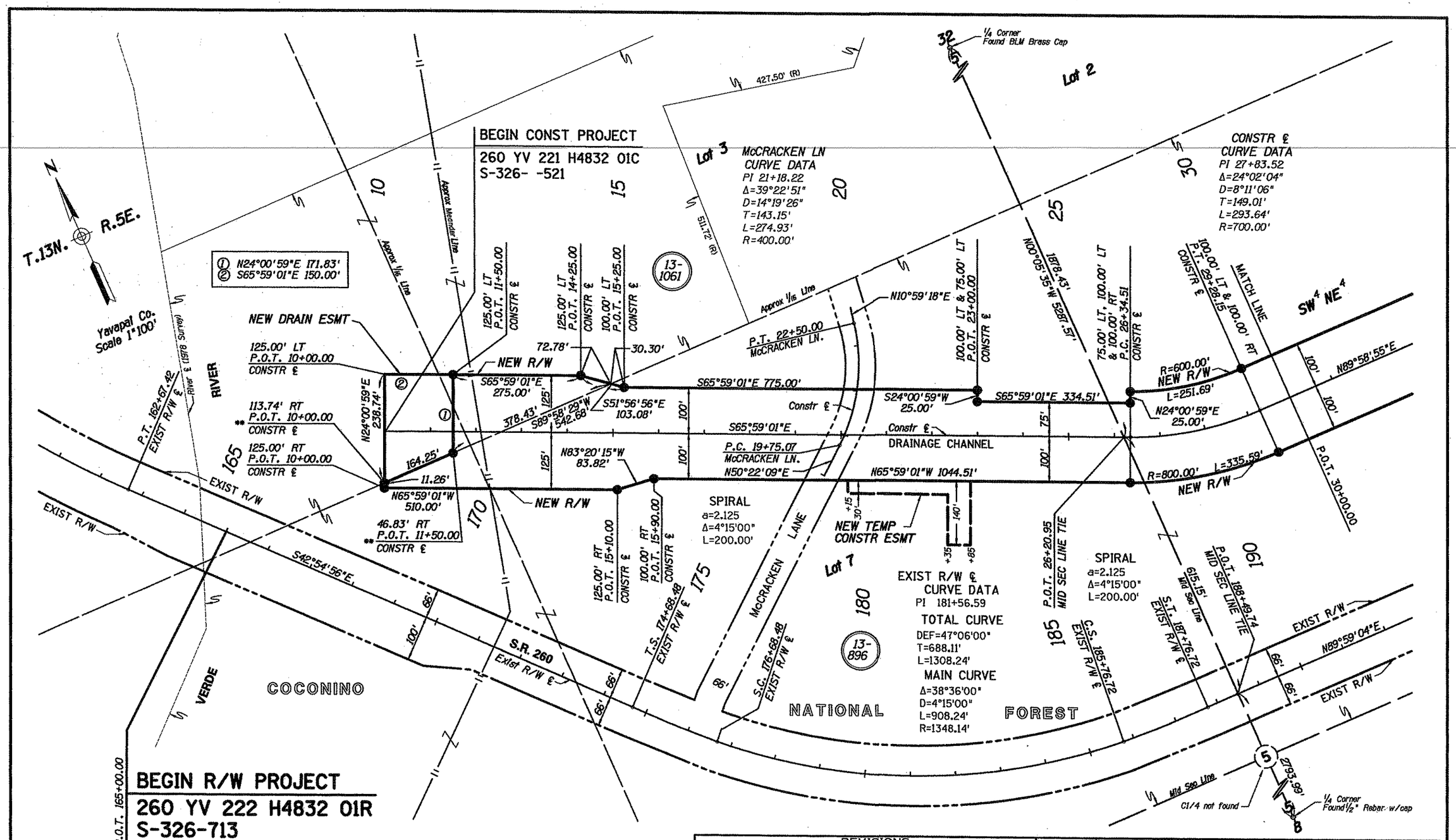

** NOTE: STATION & OFFSET CALCULATIONS TO APPROXIMATE PROPERTY LINE. SURVEY REQUIRED TO ESTABLISH MONUMENT LOCATION

REVISIONS			
C.O. NO.	DATE	BY	DESCRIPTION

DRAWING NO.	D-13-T-448
HARD COPY	
DRAWN/DATE	JDC NOV 1998
CHECKED	STL NOV 1998
KEITH W. HUBBARD PROFESSIONAL ENGINEER	
ROUTE	S.R. 260
SECTION	Airport Wash - Camp Verde

ARIZONA DEPARTMENT OF TRANSPORTATION
INTERMODAL TRANSPORTATION DIVISION
RIGHT OF WAY PLANS SECTION

HIGHWAY: General Crook Trail
PROJECT NO.: S-326-713
TRACS NO.: 260 YV 222 H4832 01R

REGISTERED LAND SURVEYOR CERTIFICATE NO. 15817 JIMMIE D. CRUME 4-5-99 ARIZONA U.S.A.

SHEET 4 OF 7

ccccccSYSTEMccccccc ccccccDGNcSPECIFICATIONcccccc

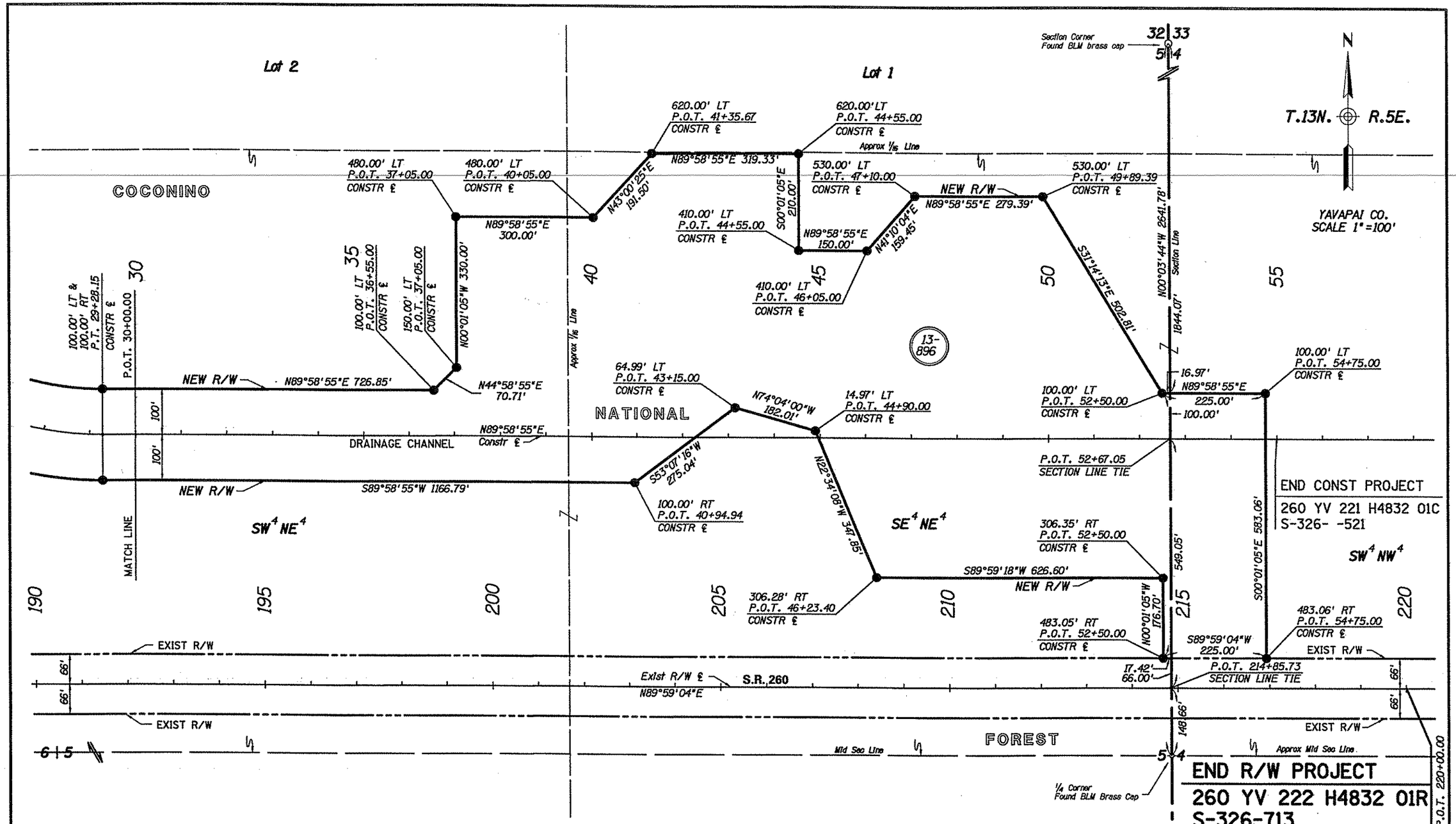

Click here for SR 260 Index

REVISIONS			
C.O. NO.	DATE	BY	DESCRIPTION

DRAWING NO.	D-13-T-448
HARD COPY	
DRAWN/DATE	JDC NOV 1998
CHECKED	STL NOV 1998
KEITH W. HUBBARD PROFESSIONAL ENGINEER	
ROUTE	S.R. 260
SECTION	Airport Wash - Camp Verde

ARIZONA DEPARTMENT OF TRANSPORTATION
INTERMODAL TRANSPORTATION DIVISION
RIGHT OF WAY PLANS SECTION

HIGHWAY: General Crook Trail
PROJECT NO.: S-326-713
TRACS NO.: 260 YV 222 H4832 01R

REGISTERED LAND SURVEYOR
CERTIFICATE NO. 19817
JEANNE D. CRUME
04-5-99
ARIZONA, U.S.A.

SHEET 5 OF 7

ccccccSYSTIMEcccccc ccccccDGNcSPECIFICATIONcccccc