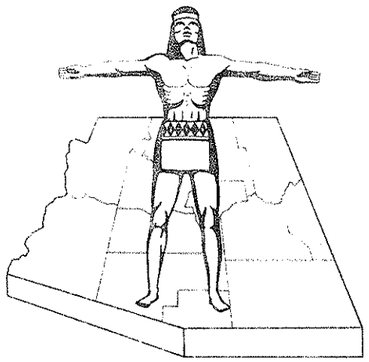

STATE OF ARIZONA
STATE HIGHWAY DEPARTMENT

RIGHT OF WAY PLAN OF THE

PAYSON ~ SHOW LOW

STATE HIGHWAY

PROJECT NO. ~~Non~~ S 309-702

NAVAJO

COUNTY

FED.ROAD DIV. NO.	STATE	PROJECT NO.	SHEET NO.	TOTAL SHEETS
7	ARIZ.	~~Non~~ S 309-702	1	10

RIGHT OF WAY MAP NO. D-91-217

ALIGNMENT, RIGHT OF WAY,
APPROVED IN ACCORDANCE WITH HIGHWAY PLANS
SHEET 1 THRU 10
DATE 2-5-1963 R.E. Sauerwein
ASSISTANT STATE ENGINEER

APPROVED IN ACCORDANCE WITH RESOLUTION DATED:
19 , MINUTES OF THE ARIZONA
HIGHWAY COMMISION RES. NO.:

A.F.E. NO. 16001

5367	4-30-79	R.M.M.	Finalized

R/W PLANS
FILE SET

R/W PLANS
FILE SET

PRELIMINARY PRINT
FOR ENGINEERING USE ONLY
SUBJECT TO DESIGN CHANGES,
ADDITIONS, ALTERATIONS & CORRECTIONS
DATE 5/23/91 BY Hadley

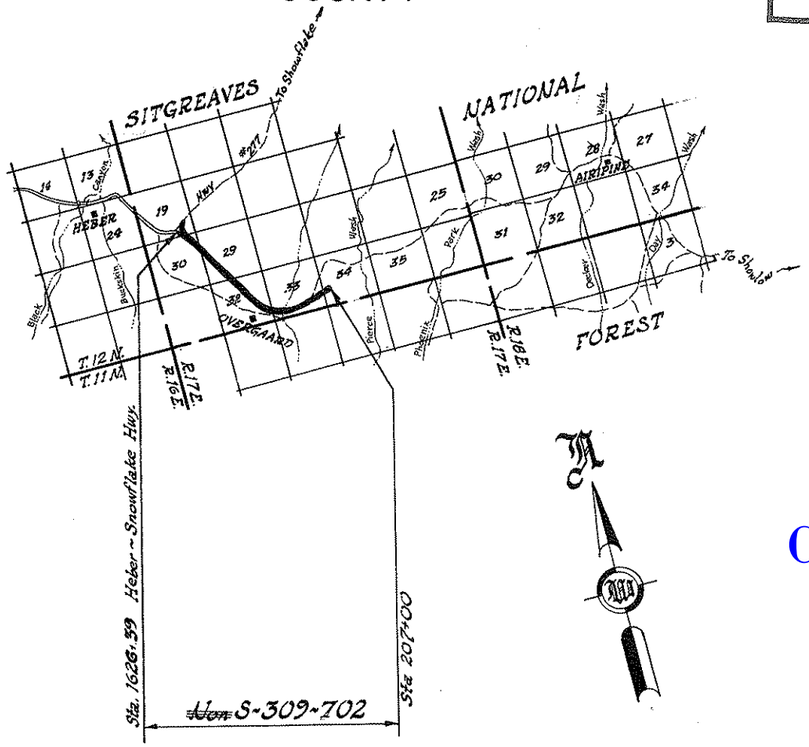

NOTE:

THE SOLID DOT, AS SHOWN BELOW, DOES NOT DESIGNATE A R/W MARKER BUT REPRESENTS AN ANGLE POINT OR CHANGE OF DIRECTION IN THE R/W LINE & IS FOR OFFICE USE ONLY

CONVENTIONAL SIGNS

...OR & CENTER LINES	TELEPHONE LINE
...TE AND NATIONAL LINES	POWER LINE
...TY LIMIT	WATER LINE
...N LINE	GAS LINE
...WNSHIP AND RANGE LINES	SEWER LINE
...ON LINES	STORM DRAIN
...WAY R/W LINE (EXIST)	UNDERGROUND TEL. CABLE
...ROAD R/W LINE	BARBED WIRE FENCE
...OPERTY LINE	CHAIN LINK FENCE
...ATE PROPERTY LINE	POWER TRANSMISSION LINE
...WITHIN (EXISTING R/W)	TELEPHONE & POWER LINE
...RAILROAD	POWER POLE WITH TRANSFORMER
...COMMON R/W AND EXIST. HWY. R/W	DOWN GUY
...ROPTY TO BE DENIED	LIGHT POLE
...CESS OPEN	FIRE HYDRANT
PARCEL ITEM NO.)	WATER METER
FOREST, NAT'L MONUMENTS)	WATER VALVE
...AND INDIAN BOUNDARIES	MANHOLE
...AND GRAZ. BOUNDARY	EXIST. ROAD OR TRAVELED WAY
R/W MARKER (EXISTING)	GAS METER
...GHWAY R/W LINE (EXISTING)	GAS VALVE
...ANGLE POINT LINE	

R/W PLANS
FILE SET

Click here for SR 260 Index

...SURVEY STATE ENGINEER — Feb 5, 1963

JEFFA TWEN
...SHEET

PAYSON ~ SHOW LOW HWY.
HEBER ~ OVERGAARD SEC.
NAVAJO COUNTY

Click here for SR 260 Index

REVISIONS				PROJECT NO.	~~NHF S 309-702~~
C.O.#	DATE	BY	DESCRIPTION	DRAWING NO.	D-9T-217
315	5/25/64	LPW	Changd. Proj No.	SHEET NO.	2 of 10
1132	11-18-64	LCK	Added item E1088-A.	DRAWN BY	T. Woody MEEGAN
5367	4-30-79	R.M.M.	Finalized	DATE COMP.	2 - 5 - 65
8716	7-11-94	DMJM	Add Par's 9-1120 Thru 9-1125	SCALE	1" = 100'

Note: The B.L.M. Plat for Sec 32 T12N R17E was Revised which changed and added Lot Numbers. 11-1-67

* Waiting for Easement Deed.

NOTE:
THE T.C.E. 1994 FROM PARCELS 9-1120 THRU 9-1125 ARE REQUIRED FOR CONSTR. PROJ. : 260 NA 303 H2148 01C.

OWNERSHIP RECORD

PARCEL NUMBER	OWNER	DESCRIPTION	TOTAL AREA	AREA REQUIRED GROSS INCLUDING EXIST R/W	AREA REQUIRED NET EXCLUDING EXIST R/W	EASEMENT AREA	REMAINDER LEFT	REMAINDER RIGHT	SHEET NUMBER	
E-1081	Phoenix Title & Trust Co., as Tr.	SE¼SW¼ & SW¼SE¼ Sec 19, T.12N. R.17E.	624.3 A.	16.3 A.	5.8 A.		987.5 A.	120.5 A.	4	
E-1082	Laureld Bigler	Portion of Sec. 29 T.12N., R.17E. H.E.S. #960	14 A.	1.9 A.	1.9 A.		11.4 A.	0.7 A.	5	
E-1083	Transamerica Title Ins. Co., as Tr.	Lot 2 Sec 29 T.12N. R.17E.	115.1 A.	0.6 A.	0.6 A.		114.5 A.	109¢	5	
E-1084	Cloude Despain, et ol	Portion of Sec. 29 T.12N. R.17E. H.E.S. #960	22.7 A	3.5 A.	3.5 A.		3.6 A.	15.6 A.	5&6	
E-1085	Claude DESPAIN ET AL	Portion of Sec. 29 T.12N. R.17E. H.E.S. #960	5.0 A.	2.2 A	2.2 A.		0.3 A.	2.5 A.	5&6	
E-1086	Claude DESPAIN ET AL	Portion of Sec. 29 T.12N. R.17E. H.E.S. #960	1.7 A.	0.1 A.	0.1 A.		None	1.6 A.	5	
E-1087	H.J. CRANDELL ET UX	Portion of Sec. 29 T.12N. R.17E. H.E.S. #960	29.0A.	2.8 A.	2.8 A		16.6 A.	9.6 A.	6	
E-1088	SITGREAVES NATIONAL FOR.	Portion of Lots 2, 3 & 6 Sec 32 T12N R17E Lots 5 & 6 Sec 34 T.12N. R17E.	182.6 A. 49.50 A.	13.2 A. 9.3 A.	13.2 A. 9.3 A				6, 7 & 8 10	
E-1089	H.N. WEECH ET UX	Block 1 OVERGAARD TOWNSITE Sec. 32 T12N R17E	42,639.0¢	16,300.¢	7233.0¢		None	26,334.0¢	8	
E-1090	ARIZONA WATER CO.	Lot 5 Block 2 OVERGAARD TOWNSITE	51,159.9¢	475¢	475¢		None	50,684.9¢	8	
E-1091	Willard Zane Parham, et ol	H.E.S. #181 Sec 32 & 33 T.12N. R.17E.	197.6 A	2.5 A	2.5 A.		194.5 A.	0.5 A.	7 & 8	
E-1092	WHITE MOUNTAIN LUMBER CO.	Portion of H.E.S. #960 Sec 29 & 32 T.12N. R.17E.	106.8 A.	50.8¢	50.8¢		59.10 A.	47.7 A.	7 & 8	
E-1093	SOUTHWEST FOREST INDUSTRIES, Inc.	Lots 6, 7, 8, 9, & 10 & SW¼SE¼ Sec 33 T.12N. R.17E.	419.8 A.	29.9 A.	29.9 A.		100.2 A.	294.7 A.	8, 9 & 10	
E-1088-A	Sitgreaves National Forest	Portion of Lots 5 & 6 Sec. 34 T.12N. R.17E.	44.50 A.	9.9 A.	0.6 A.				10	
9-604	Page Land & Cattle Co.	Portion of E½ Sec. 30 & Sec. 32, T.12N., R.17E.			42.5 A.				4, 5, 6, 7 & 8	
9-1120	CYNTHIA D. WILKINSON	Pt. Lot 3 & SE¼NE¼ Sec. 30, T.12N., R.17E.				TCE 16,542¢			5	
9-1121	CLIFFORD DALE ALLEN, ET UX	Pt. Tract A, Holiday Forest Unit 2.				TCE 1,565¢			5	
9-1122	AMERICAN LEGION, POST 86	Pt. Tract A, Holiday Forest Unit 2.				TCE 813¢			5	
9-1123	HEBER OVERGAARD FIRE DISTRICT	Pt. Tract B, Holiday Forest Unit 2.				TCE 2,813¢			5	
9-1124	RONALD K. TSCHILAR, ET UX	Pt. HES 181 & Lot 5 Sec. 32, T.12N., R.17E.				TCE 1,026¢			8	
9-1125	RONALD LEE ROLLINS, ET UX	Pt. HES 181 & Lot 5 Sec. 32, T.12N., R.17E.				TCE 474¢			8	

ACQUISITION RECORD

COMMISSION APPROVAL	TYPE & DATE OF INSTRUMENT	RECORDED DATE	RECORDED BOOK	RECORDED PAGE	
10-22-65	WD 4-6-65	12-31-65	232	31-32	
9-25-64	WD 9-18-64	12-3-64	211	412-413	
6-30-66	WD 6-8-66	7-27-66	242	40-41	
1-8-65	QCD 9-3-64	2-11-65	215	501	
1-8-65	QCD 9-3-64	2-11-65	215	501	
1-8-65	QCD 9-3-64	2-11-65	215	501	
9-15-64	WD 8-20-64	10-19-64	209	296-297	
8-13-63	Special Use Permit 2-23-66	Re. Rec			*
9-15-64	WD 8-28-64	10-19-64	209	300-301	
11-5-65	QCD 10-12-64	12-10-65	231	155-156	
9-2-66	WD 8-23-66	9-29-66	246	218-219	
6-10-66	WD 5-5-66	7-18-66	241	253-254	
10-22-65	Esmt 5-25-65	12-23-65	231	483-484	
6-6-67	Amended S.U.P. 5-12-67	Re. Rec			*
1-31-69	Esmt 9-28-67	2-11-69	298	357-358	

PRELIMINARY PRINT
FOR ENGINEERING USE ONLY
SUBJECT TO DESIGN CHANGES, ADDITIONS, ALTERATIONS & CORRECTIONS
DATE 8/5/94 BY CZ

CHECKED BY.

HARD COPY

DIETZGEN 135 IMPERIAL 310 11-62

PAYSON - SHOW LOW HWY.
HEBER - OVERGAARD SEC.
NAVAJO COUNTY

Click here for SR 260 Index

	REVISIONS			PROJECT NO.	~~Nav~~ S-309-702
0.0.#	DATE	BY	DESCRIPTION	DRAWING NO.	D-9T-217
325	5/21/62	L.F.W.	Changed R/W Proj. No.	SHEET NO.	3 of 10
1137	7/9/62	R.R.	Changed Beg. Const. Proj. # & Plus; & Ending Const. Proj. No.	DRAWN BY	T. WOODY MEEGAN
1202	7/16/62	R.R.	Added Curve and Proj. (Sheet 10)	DATE COMP.	11-21-62
5367	4-1979	K.M.M.	Finalized	SCALE	1" = 1000'
8716	7-11-96	DMJM	Add TCE's 1994 Lt. Sta. 42 & 122, Rt. Sta. 47.		

NOTE:
THE 1994 T.C.E. ARE REQUIRED FOR CONSTR. PROJ.:
260 NA 303 H2148 01C.

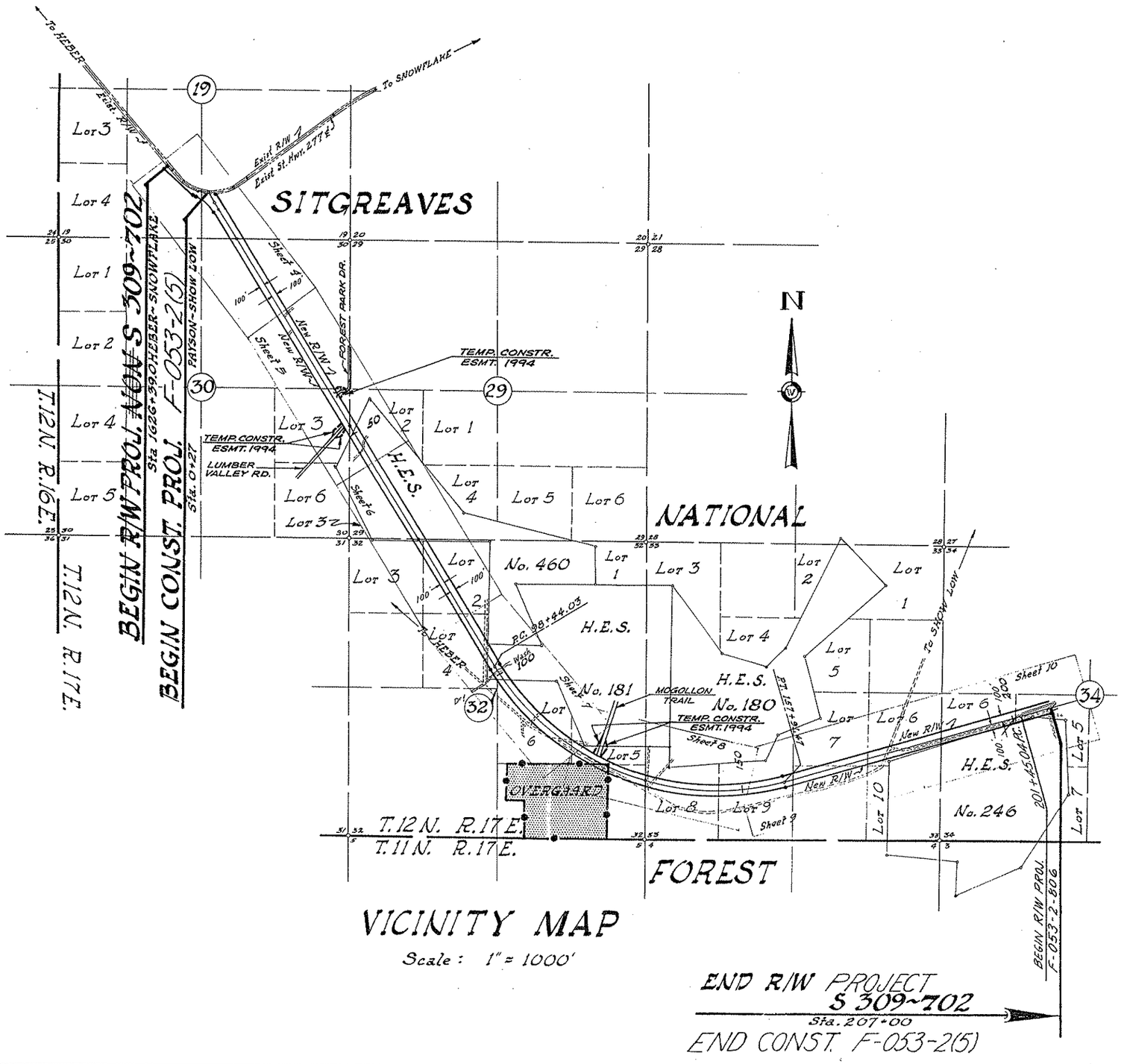

VICINITY MAP

Scale: 1" = 1000'

END R/W PROJECT S 309-702
Sta. 207+00
END CONST. F-053-2(5)

PAYSON-SHOW LOW HWY.
HEBER-OVERGAARD SEC.
NAVAJO COUNTY

REVISIONS				PROJECT NO.	~~Non~~ S-309-702
C.O.#	DATE	BY	DESCRIPTION	DRAWING NO.	D-97-217
525	5/21/64	L.F.W.	Changed Project Number	SHEET NO.	4 of 10
1137	7/16/64	R.R.	Changed Const. Proj. No. & Alys.	DRAWN BY	T. WOODY MEEGAN
5367	4-3079	R.M.M.	Finalized	DATE COMP.	2-5-62
				SCALE	1" = 100'

HARD COPY ____ 6211 M3 ____ CHECKED BY: ____

NW¼SE¼ SW¼SE¼ SE¼SW¼ NW¼NE¼ NE¼NE¼ SW¼NE¼

SITGREAVES NATIONAL FOREST

T 12 N - R 17 E

TO SNOWFLAKE SR 277 S.55°02'45"W.

1610 1615

T.S. 1611+28.0

SPIRAL
α = 2½
D = 3°48'00"
L = 280.0'
o = 3.99'
t = 139.86'

S.C. 1614+08.0

Proj. S-428-602 P.W. Survey ℄ EQUA. 1618+73.72 HEBER-SNOWFLAKE = 0+00 HEBER-SHOW LOW

CURVE DATA
TOTAL CURVE
Δ = 86°10'30"
R = 822.96'
T = 909.21'
L = 1237.0'

MAIN CURVE
Δ = 66°34'30"
R = 818.51'
L = 951.0'

New R/W CURVE Data
Δ = 24°28'48" Rt
D = 7°05'34"
R = 810.34'
T = 175.60'
L = 346.28'

50' C.M.P. Arch
Exist. R/W
Exist. R/W

P.O.T. 3+56.91 HEBER-SHOW LOW = P.T. 5+95.49 HEBER-OVERGAARD ROAD CONN. EQUA.

33' Lt. P.O.C. 1617+37.01
100' Lt. P.O.T. 1+10.49

IR 915.46'

New Type 2 Gate

New 50" C.M.P. Arch

New R/W 1

New 4-Wire Fence

2636.48'

Survey ℄ Construction ℄

S.31°46'21"E.

9+64.28

P.O.S.T. 1618+39.60 HEBER-SNOWFLAKE = STA. 2+19.01 HEBER-SHOW LOW EQUA.

545.70' (R)

2-New Type 2 Gates

New R/W 2
R = 748.51'
L = 412.91' (R)

N.40°47'15"W.
100' Rt. Sta. 1+17.70

100' Rt. P.O.T. 3+56.91
P.T. 5+95.49

New R/W 3

N.65°13'05"E. 114.70' (R)

P.C. 1+17.70

ROAD CONN. CURVE DATA
Δ = 33°26'42"
D = 7°00'00"
R = 818.51'
T = 245.92'
L = 477.79'

S.89°55'27"W. 735.08' (R)

Fd. Sec. Cor. 2" I.P. with B.C. U.S.G.L.O. 1936 4 Bearing Trees

SPIRAL
α = 2½
D = 3°48'00"
L = 280.0'
o = 3.99'
t = 139.86'

48" C.M.P. To Remain

C.S. 1623+69.0

S.T. 1625+39.0 Proj. F-040-2(8) 1625+39.07 B.C.

To HEBER
N.40°47'15"W. 190.71'

R=810.34' L=346.28' (R)

P.C. 1624+48.29 R/W

New (R) R/W

New Wire Fence

(S.R. 277) 15' Lt. P.O.C. 1621+50.0 HEBER-SNOWFLAKE = STA. 0+00 HEBER-OVERGAARD ROAD CONN. EQUA.

E 1081

BEGIN CONST. PROJ. F-053-2(5)
STA 0+27.0 PAYSON-SHOW LOW HWY.

BEGIN R/W PROJ. ~~NON~~ S 309-702
STA. 1626+39.0 HEBER-SNOWFLAKE HWY.

Lot 1 Lot 2 Lot 3 Lot 4 19

9-604

Click here for SR 260 Index

DIETZGEN 135 IMPERIAL 310 11-62

PAYSON - SHOW LOW HWY.
HEBER - OVERGAARD SEC.
NAVAJO COUNTY

REVISIONS				PROJECT NO.	~~Adm~~ S-309-702
C.O.#	DATE	BY	DESCRIPTION	DRAWING NO.	D-97-217
126	10-20-93	J.H.J.	Added distance ft. N.E. & 7460	SHEET NO.	5 of 10
375	4-25-94	L.F.W.	Changed R/W Proj. No.	DRAWN BY	T. WOODY MEEGAN
1137	7-26-94	R.R.	Add'd P.C. with note Rt. Sta. 7+97.76	DATE COMP.	2 - 5 - 63
5367	4-30-79	R.M.M.	Finished	SCALE	1" = 100'
8716	1 "	DMJM	Add'd Par's 9-1120 Thru 9-1123 & 1994 TCE'S.		

SITGREAVES NATIONAL FOREST

NE¼NE¼ | SE¼NE¼ | SW¼NW¼ | SW¼NE¼

T12N R17E

9-604 | 9-1120 | 9-1121 | 9-1122 | 9-1123 | E 1083 | E 1082 | E 1084 | E 1086 | E 1085

Lot 1 | Lot 2 | Lot 4 | Lot 5 | Lot 6 | Lot 3

29 | 30 | 25 | 35 | 40 | 50 | 55

HOMESTEAD ENTRY SURVEY #460

Homestead Entry Survey #460 Boundary

Fd. 6"x14"x6" Sandstone M'k'd. H.E.S. (rest obliterated) Cor. #8

Fd. 10"x14"x24" Sandstone M'k'd. H.E.S. Cor. #7

FOREST PARK DR.

TEMP. CONSTR. ESMT. 1994

New 4-Wire Fence

4-Wire Fence Remove Within R/W

New #2 Gate

New Type 2 Gate

New R/W

Survey & Construction ℄

S. 31° 46' 21" E. 316.42' (R)

S. 0° 19' 57" E. 455.97' (R) 466.53' (R) 668.85' (R)

N. 25° 58' 39" E. (Surv.) S. 25° 52' W. (Plat.)

POT 48+35.14

POT 49+53.16

2-36" C.M.P.

¾" I.P. Red Flagging

½" I.P. Red Flagging Guard Stk. M'k'd. S+00

TRACT 'A' 134,230 (R) 423.64' (R)

TRACT 'B' 140,582' (R) 1405.01' (Surv.)

TRACT 'C' 246.38'

Homestead Entry Survey #460 1403.82' (R) 1405.01' (Surv.)

Jointly owned Lot 585.59' (R) 587.01' Boundary

Well 23.5' (Calc.)

Lumber Valley Rd.

HOLIDAY FOREST UNIT TWO BK. 10, PG. 39

1979.21' 2637.96'

NOTE:
THE 1994 T.C.E. ARE REQUIRED FOR CONSTR. PROT.:
260 NA 303 H2148 OIC.
PARCEL 9-1120 THRU 9-1123.

Click here for SR 260 Index

DIETZGEN 139 IMPERIAL 310 11 62

PAYSON - SHOW LOW HWY.
HEBER - OVERGAARD SEC.
NAVAJO COUNTY

REVISIONS				PROJECT NO.	~~Nav-S-309-702~~
C.O.#	DATE	BY	DESCRIPTION	DRAWING NO.	D-9T-217
325	5/22/68	L.F.W.	Changed R/W Proj. No.	SHEET NO.	6 of 10
5367	4-30-79	R.M.M.	Finalized	DRAWN BY	T. Woody Meegan
				DATE COMP.	2 - 5 - 68
				SCALE	1" = 100'

CHECKED BY.

HARD COPY

G217 M3

Homestead Entry Survey #460 Boundary

Fd. ½ Cor. 1" I.P. with B.C. U.S.G.L.O. 1936 1 Bearing Tree

T 12 N - R 17 E

29 | 32

Lot 2 | Lot 1 | Lot 4 | Lot 5 | Lot 6

E 1087

N. 8° E/W. 995.19' (Rec.)

HES 67

SITGREAVES NATIONAL FOREST

N. 89° 56' 08" E. 2140.38' (Rec.) N. 89° 56' 09" E. (Surf.)

Remove Within R/W

Lot 2

(9-604)

(Lot 7, Per Supplemental Bl. M. Plat, dated 11-1-67)

New Type 2 Gate

New 4-Wire Fence

New 2-50" C.M.P. Arch

New R/W

Survey & Construction ℄

18" Pines

24" Pines

S. 31° 46' 21" E.

POT 71+61.98

POT 71+88.15

⅝" I.P. Stake w/ Hd. 8+00

S. 25° 32' E. 976.4' (Rec.)

976.4' (R)

N. 25° 32' W. (Rec.)

42" C.M.P.

E 1085

E 1086

E 1084

E 1087

E 1088

E 1089

HOMESTEAD ENTRY SURVEY #460

S. 64° 28' W. 882.8' (Rec.)

N. 63° 44' E. (Rec.) 2743' (R)

2637.46' 1979.21'

S. 0° 19' 57" E.

Lot 3

Lot 6

Fd. 10"x12"x24" Sandstone M'k'd H.E.S. #460 Cor #6

Fd. Sec. Cor. 2" I.P. with B.C. U.S.G.L.O. 1936 4 Bearing Trees

(R) 2638.60'

N. 89° 56' E. (Rec.) Boundary 4-Wire Fence

(Lot 9, Per Supplemental B.L.M. Plot, dated 11-1-67)

S. 25° 32' E. 231.2' (Rec.)

N. 89° 56' 12" E. 2287' (Rec.)

Lot 3 (Lot 10, Per Supplemental B.L.M. Plot, dated 11-1-67)

Lot 4 (Lot 11, Per Supplemental B.L.M. Plot, dated 11-1-67)

(Lot 8, Per Supplemental B.L.M. Plot, dated 11-1-67)

MATCH LINE

100'

Click here for SR 260 Index

DIETZGEN 135 IMPERIAL 310 11-62

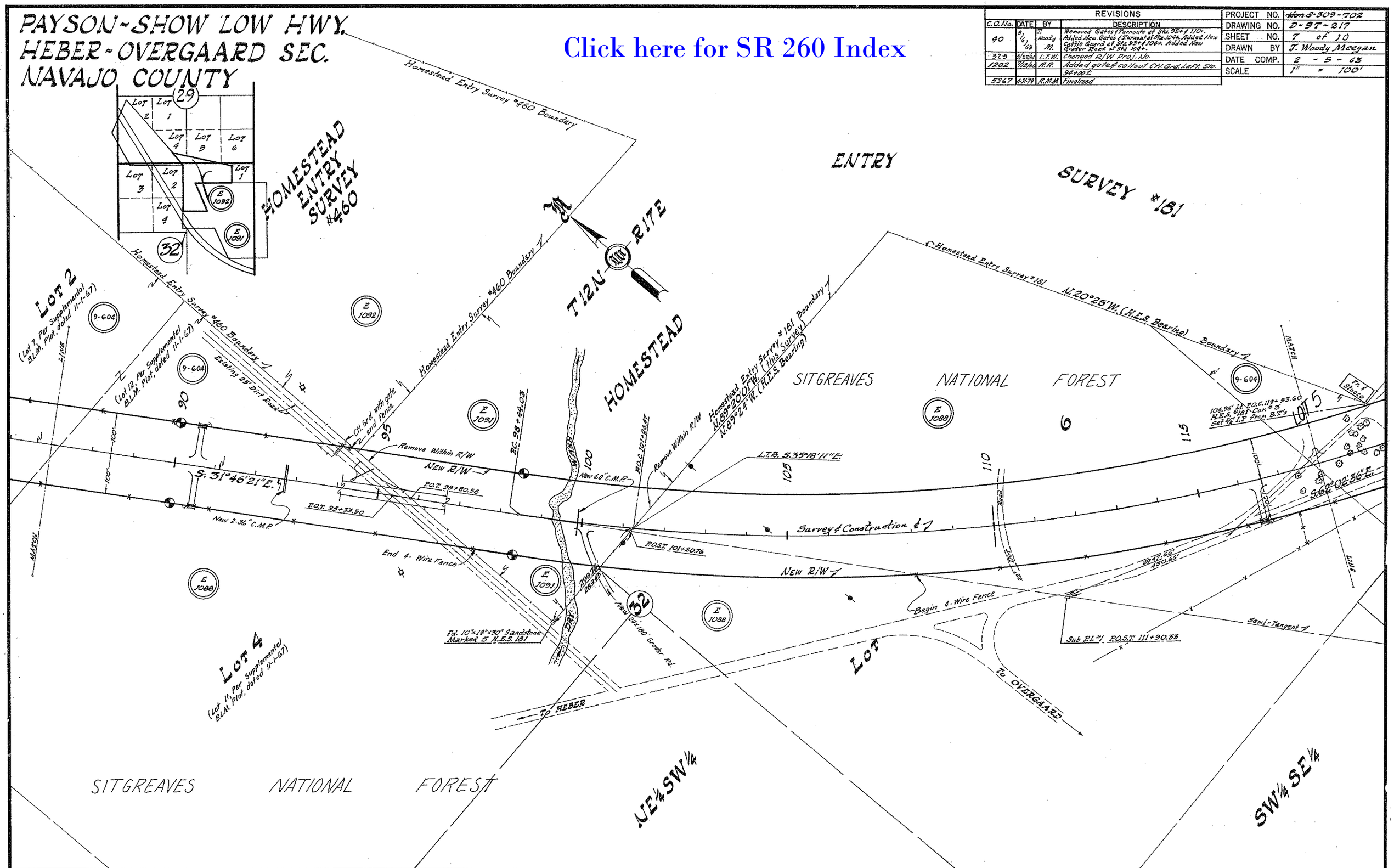
PAYSON-SHOW LOW HWY.
HEBER-OVERGAARD SEC.
NAVAJO COUNTY
Click here for SR 260 Index
REVISIONS
C.O.No. | DATE | BY | DESCRIPTION
40 | 8/6/63 | J. Woody M. | Removed Gates & Turnouts at Sta. 95+ & 110+. Added New Gates & Turnout at Sta. 104+. Added New Cattle Guard at Sta 93+ & 104+. Added New Grader Road at Sta 104+.
325 | 5/22/64 | L.F.W. | Changed R/W Proj. No.
1202 | 7/13/66 | R.R. | Added gate & callout Ctl. Grd. Left. Sta. 94+00±
5367 | 4-31-79 | R.M.M. | Finalized
PROJECT NO. ~~Non~~ S-309-702
DRAWING NO. D-9T-217
SHEET NO. 7 of 10
DRAWN BY J. Woody Meegan
DATE COMP. 2-5-63
SCALE 1" = 100'
HOMESTEAD ENTRY SURVEY #460
ENTRY SURVEY #181
T12N R17E
HOMESTEAD
SITGREAVES NATIONAL FOREST
LOT 2
(Lot 7, Per Supplemental B.L.M. Plot, dated 11-1-67)
(Lot 12, Per Supplemental B.L.M. Plot, dated 11-1-67)
LOT 4
(Lot 11, Per Supplemental B.L.M. Plot, dated 11-1-67)
LOT 5
LOT
Homestead Entry Survey #460 Boundary
Homestead Entry Survey #181 Boundary
Homestead Entry Survey #181 N.20°25'W. (H.E.S. Bearing) Boundary
Homestead Entry Survey #181 N.89°20'01"W. (this Survey) N.89°24'W. (H.E.S. Bearing)
Existing 25' Dirt Road
Ctl. Grd. with gate end Fence
Remove Within R/W
New R/W
S. 31°46'21"E.
P.O.T. 95+80.58
P.O.T. 95+33.50
New 2-36" C.M.P.
End 4-Wire Fence
P.C. 98+44.03
New 60" C.M.P.
P.O.C. 101+26.47
L.T.B. S.35°18'11"E.
P.O.S.T. 101+20.76
Survey & Construction ℄
New 20'x180' Grader Rd.
Fd. 10"x14"x30" Sandstone Marked 5 H.E.S. 181
Begin 4-Wire Fence
Sub P.I. #1 P.O.S.T. 111+90.33
Semi-Tangent
104.96' Lt. P.O.C. 119+53.60 H.E.S. #181 Cor. #3 Set 5/8" I.P. from B.T.'s
S.62°02'36"E.
To HEBER
To OVERGAARD
NE¼SW¼
SW¼SE¼
SITGREAVES NATIONAL FOREST
HARD COPY
CHECKED BY
DIETZGEN 135 IMPERIAL 310 11-62

PAYSON-SHOW LOW HWY.
HEBER-OVERGAARD SEC.
NAVAJO COUNTY

REVISIONS				PROJECT NO.	~~Hom~~ S-309-702
O.O.#	DATE	BY	DESCRIPTION	DRAWING NO.	D-9T-217
325	5/27/66	L.F.W.	Changed R/W Proj. No.	SHEET NO.	8 of 10
1137	5/28/68	R.R.	Added 2 New-3-Unit Ctl. Grds. & One 2-Unit	DRAWN BY	T. Woody Meegan
5367	4-3-79	R.M.H.	Finalized	DATE COMP.	2 - 5 - 63
6716	7-11-74	DMJM	Add Par's 9-1124, 9-1125 & 1994 TCE's.	SCALE	1" = 100'

NOTE:
THE 1994 T.C.E. ARE REQUIRED FOR CONSTR. PROJ.: 260 NA 303 H2148 01C.
PARCELS 9-1124 & 9-1125.

Fd. Sec.Cor. 2" I.P. with Bc. U.S.G.L.O. 1936 3 Bearing Trees

HOMESTEAD ENTRY SURVEY #181

HOMESTEAD ENTRY SURVEY #180

T 12 N R 17 E

Click here for SR 260 Index

66' RDWY. ESMT. DKT. 346, PG. 833.

TEMP. CONSTR. ESMT. 1994

MOGOLLON TRAIL

Homestead Entry Survey #181 Boundary

Homestead Entry Survey #180 Boundary

N. 0°18'29" W. 5274.38'

N. 89°53' W. (H.E.S. Bearing)

CURVE DATA
Δ = 74° 20' 35"
D = 10° 15' 00"
R = 558.66'
T = 417.29'
L = 724.99'

Lot 5

Lot 8

SITGREAVES NATIONAL FOREST

E½SE¼SE¼

WHITE MT. OVERGAARD LUMBER CO.

S. 72° 02' 36" E. 1186.6' Ahd. P.I. #1

S. 89° 58' 52" W.

1163.00' Ahd. P.I. #1

147.19' Ahd. P.I. #1 Cd. 894.66'

New 4-Wire Fence

P.O.C. 125+58.43

P.O.C. 132+61.40 L.T.B. S. 74° 29' 23" E.

New R/W

Survey & Construction ℄

New R/W

2-Unit Cattle Grd. with Gate Rt. 133+56

2222.48' Ahd. P.I. #1

Abandoned Irrigation Ditch

5' Wide

Ditch

New #2 Gate

To SHOW LOW

Sub P.I. #2 = P.O.S.T. 1545.17 Ahd. of P.I. 133+19.62 5/8" I.R.

Semi-Tangent

Fd. Sec. Cor. 2" I.P. with B.C. U.S.G.L.O. 1935 4 Bearing Trees

T12N R17E
T11N R17E

H.E.S. #181
H.E.S. #180
OVERGAARD

CHECKED BY.
HARD COPY. 6217 M.S.

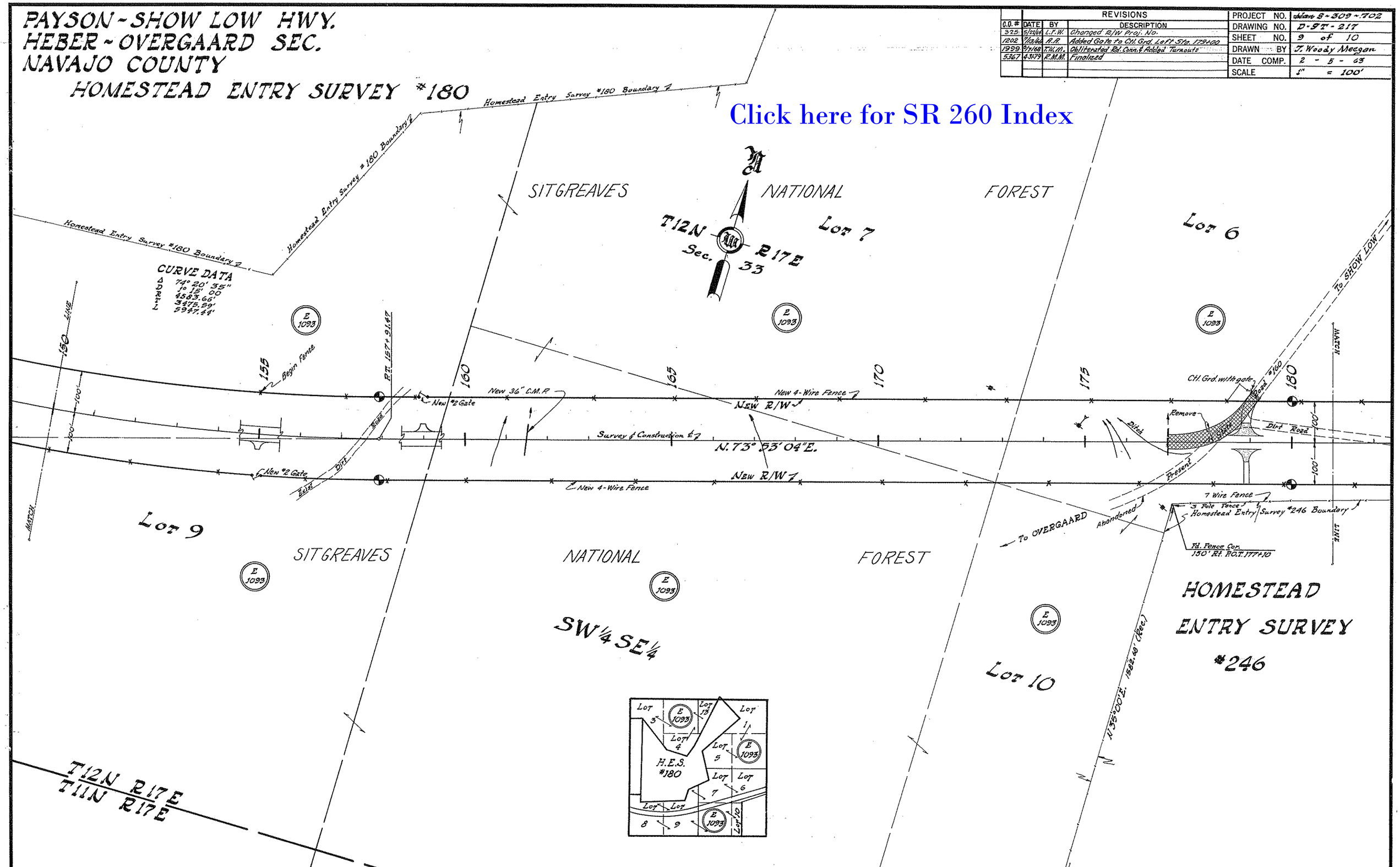
PAYSON - SHOW LOW HWY.
HEBER - OVERGAARD SEC.
NAVAJO COUNTY
HOMESTEAD ENTRY SURVEY #180
REVISIONS
C.O. # | DATE | BY | DESCRIPTION
325 | 5/22/64 | L.F.W. | Changed R/W Proj. No.
1202 | 7/13/66 | A.A. | Added Gate to Ctl. Grd. Left Sta. 179+00
1999 | 9/7/68 | T.W.M. | Obliterated Rd. Conn. & Added Turnouts
5367 | 4-31-79 | R.M.M. | Finalized
PROJECT NO. S-309-702
DRAWING NO. D-9T-217
SHEET NO. 9 of 10
DRAWN BY J. Woody Meegan
DATE COMP. 2 - 5 - 63
SCALE 1" = 100'
Click here for SR 260 Index
Homestead Entry Survey #180 Boundary
SITGREAVES NATIONAL FOREST
T12N R17E
Sec. 33
Lot 7
Lot 6
Lot 9
Lot 10
CURVE DATA
Δ 74° 20' 35"
D 1° 15' 00
R 4583.66'
T 3475.59'
L 5947.44'
E 1093
Begin Fence
P.T. 157+91.47
New 36" C.M.P.
New #2 Gate
New 4-Wire Fence
New R/W
Survey & Construction ℄
N. 73° 53' 04" E.
Ctl. Grd. with gate
Remove
Ditch
Dirt Road
Present
Abandoned
To SHOW LOW
To OVERGAARD
7 Wire Fence
3 Pole Fence
Homestead Entry Survey #246 Boundary
Fd. Fence Cor. 150' Rt. P.O.T. 177+10
MATCH LINE
SW¼ SE¼
HOMESTEAD ENTRY SURVEY #246
N 35° 00' E. 1582.68' (Rec.)
T12N R17E
T11N R17E
H.E.S. #180
Lot 1
Lot 3
Lot 4
Lot 5
Lot 6
Lot 7
Lot 8
Lot 9
Lot 10
Lot 13
DIETZGEN 135 IMPERIAL 310 11-62

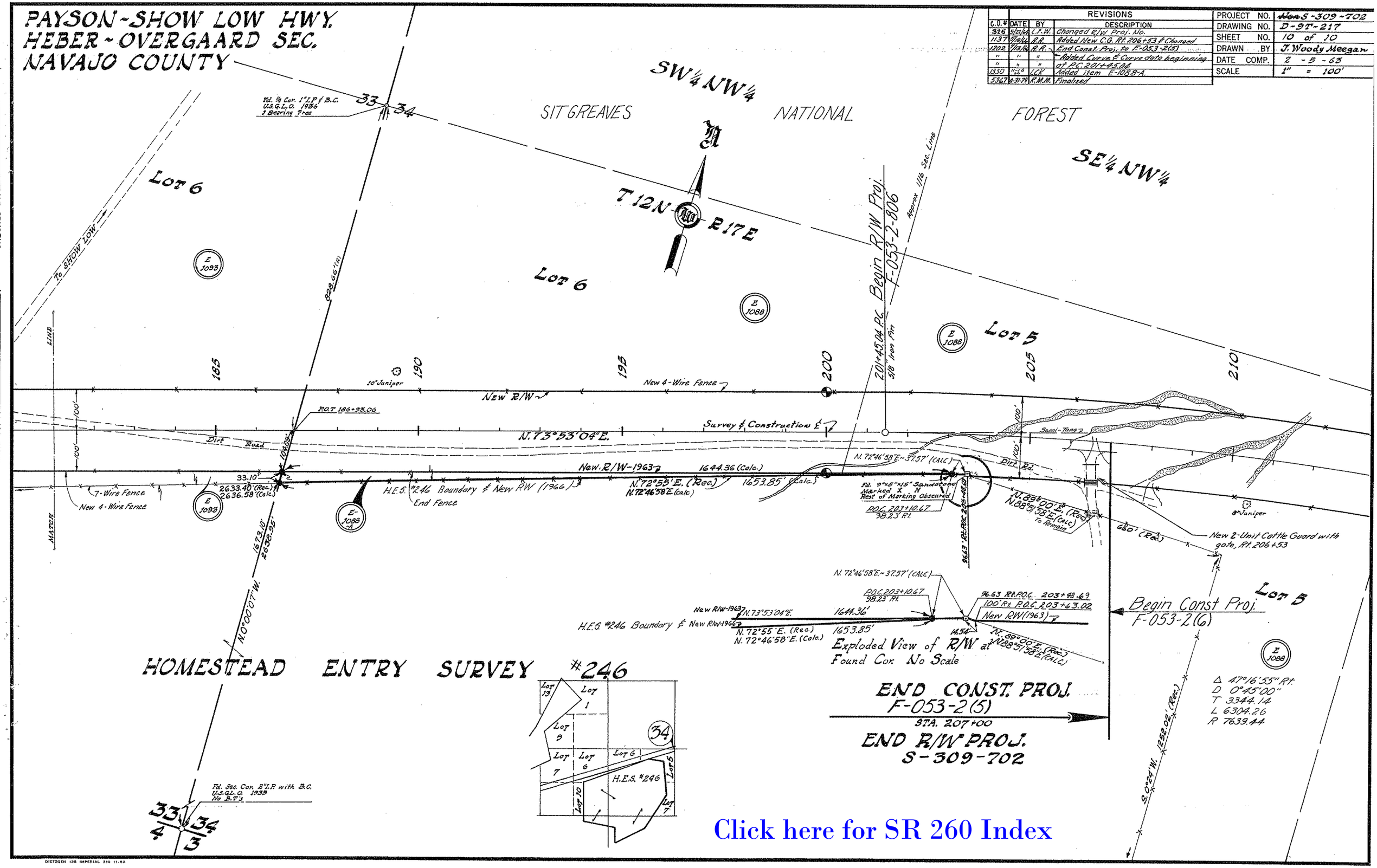
PAYSON-SHOW LOW HWY.
HEBER-OVERGAARD SEC.
NAVAJO COUNTY
REVISIONS
C.O.# DATE BY DESCRIPTION
325 5/22/66 L.F.W. Changed R/W Proj. No.
1137 5/18/66 R.R. Added New C.G. Rt. 206+53 & Changed
1202 7/13/66 R.R. End Const. Proj. to F-053-2(5)
" " " Added Curve & Curve data beginning
" " " at P.C. 201+45.04
1330 11-6-68 LCK Added item E-1088-A.
5367 4-31-79 R.M.M. Finalized
PROJECT NO. Non S-309-702
DRAWING NO. D-9T-217
SHEET NO. 10 of 10
DRAWN BY J. Woody Meegan
DATE COMP. 2-5-63
SCALE 1" = 100'
SW¼ NW¼
SITGREAVES NATIONAL FOREST
SE¼ NW¼
T 12N R 17E
Lot 6
Lot 5
To SHOW LOW
Fd. ¼ Cor. 1" I.P. & B.C. U.S.G.L.O. 1936 3 Bearing Trees
Begin R/W Proj. F-053-2-806
201+45.04 P.C. 5/8" Iron Pin
Approx 1/16 Sec. Line
New R/W
New 4-Wire Fence
Survey & Construction ℄
N. 73°53'04" E.
P.O.T. 186+93.06
Dirt Road
New R/W-1963
1644.36 (Calc.)
N. 72°55' E. (Rec.)
N. 72°46'58" E. (Calc.)
1653.85' (Calc.)
H.E.S. #246 Boundary & New RW (1966)
End Fence
7-Wire Fence
New 4-Wire Fence
Fd. 9"x5"x15" Sandstone Marked X H Rest of Marking Obscured
P.O.C. 203+10.67 98.23 Rt.
N. 89°00' E. (Rec.)
N. 88°51'58" E. (Calc.) To Remain
New 2-Unit Cattle Guard with gate, Rt. 206+53
Begin Const Proj. F-053-2(6)
Exploded View of R/W at Found Cor. No Scale
HOMESTEAD ENTRY SURVEY #246
END CONST. PROJ. F-053-2(5)
STA. 207+00
END R/W PROJ. S-309-702
Δ 47°16'55" Rt.
D 0°45'00"
T 3344.14
L 6304.26
R 7639.44
S. 0°24' W. 1252.02' (Rec.)
Fd. Sec. Cor. 2" I.P. with B.C. U.S.G.L.O. 1935 No B.T's
H.E.S. #246
Click here for SR 260 Index
HARD COPY 6217 M3
CHECKED BY
DIETZGEN 135 IMPERIAL 310 11-62