RIGHT OF WAY PLANS OF THE

SHOW LOW - McNARY - EAGER HIGHWAY
PINETOP (RETAINING WALL AT M.P. 349.65)
260 NA 350 H6097 01R
S 260-C-701

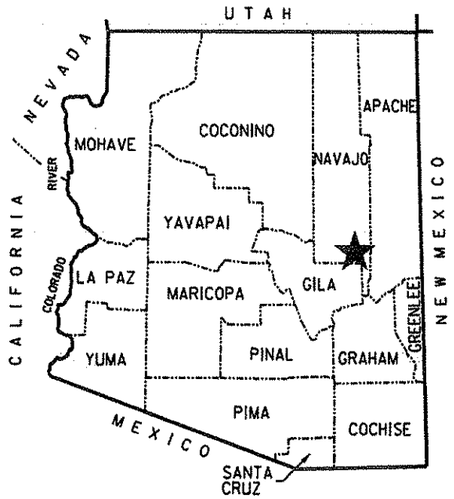

★ PROJECT LOCATION

COUNTY NAME: NAVAJO
LENGTH OF PROJECT: 0.20 MILES
ADOT DISTRICT: GLOBE (G)
DRAWING NUMBER: D-09-T-327

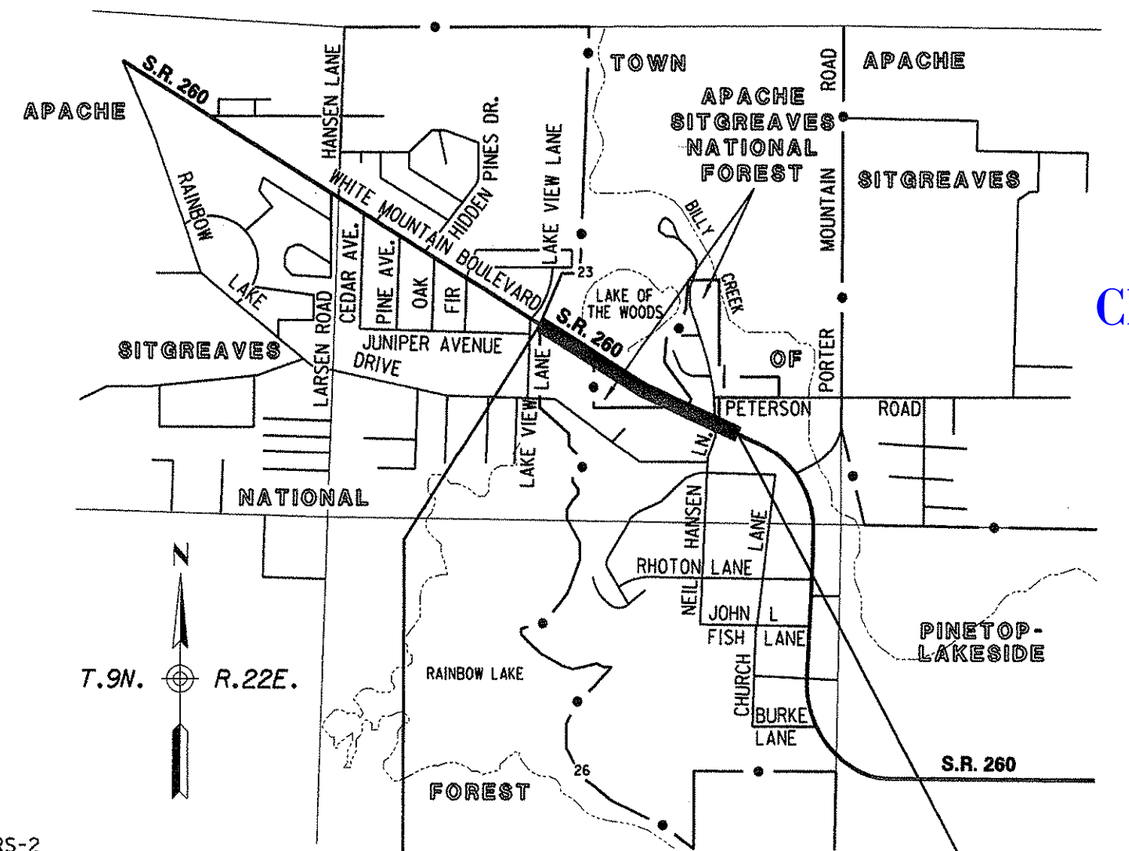

ARIZONA DEPARTMENT OF TRANSPORTATION
INTERMODAL TRANSPORTATION DIVISION

ADOT

Click here for SR 260 Index

SHEET INDEX

COVER	1
STANDARD ABBREVIATIONS & SYMBOLS	S-1
OWNERSHIP RECORD SHEET	ORS-1
VICINITY MAP SHEET	VM-1
PLAN SHEET	P-1
RESULTS OF SURVEY	RS-1 TO RS-2
TOTAL SHEETS	7

APPROVED IN ACCORDANCE WITH
ARIZONA DEPARTMENT OF TRANSPORTATION BOARD
RESOLUTION 2005-05-A-036 DATED 5-20-05

...\260RW350PLANS\260RW350COVER

REGISTERED LAND SURVEYOR
CERTIFICATE NO. 29726
CLYDE J. KING
ARIZONA, U.S.A.
Expires 03/31/2010

ABSOLUTE SURVEYING AND MAPPING, INC.
15139 N. MAIN ST., SHOWLOW, ARIZONA 85937
PH. 928-536-7971 FAX 928-536-9697

RIGHT OF WAY - STANDARD ABBREVIATIONS & SYMBOLS

A	
Acres	Ac.
Ahead	Ahd.
And Husband	et vir
And Others	et al
And Wife	et ux
Approximate	Approx.
Avenue	Ave.
B	
Back	Bk.
Book	Bk.
Boulevard	Blvd.
Brass Cap	B.C.
Bureau of Indian Affairs	B.I.A.
Bureau of Land Management	B.L.M.
Bureau of Reclamation	B.O.R.
C	
Calculated	(C)
Center	Ctr.
Centerline	℄
Construction	Constr.
Corner	Cor.
County	Co.
Curve Information	
Curve to Spiral	C.S.
Degree of Curve	D
Delta	Δ
Length of Curve	L
Point of Compound Curve	P.C.C.
Point of Curvature	P.C.
Point of Intersection	P.I.
Point of Reverse Curve	P.R.C.
Point of Reverse Spiral	P.R.S.
Point of Tangent	P.T.
Point on Curve	P.O.C.
Point on Tangent	P.O.T.
Point on Semi-Tangent	P.O.S.T.
Radius	R
Spiral rate of change	a
Spiral to Curve	S.C.
Spiral to Tangent	S.T.
Tangent Length	T
Tangent to Spiral	T.S.

D	
Degrees	°
Department	Dept.
Docket	Dkt.
Drainage Easement	DE
Drive	Dr.
E	
Easement	Esmt.
East	E.
Electrical	Elec.
Equation	Equa.
Existing	Exist.
F	
Federal	Fed.
Feet	'
Flowage Easement	FE
Found	Fd.
H	
Highway	Hwy.
Highway Easment Deed	HED
Homestead Entry Survey	HES
I	
Inch	In. or "
Irrigation	Irr.
J	
Junction	Jct.
L	
Lane	Ln.
Left	Lt.
Local Tangent Bearing	L.T.B.
M	
Measured	(M)
Mile Post	M.P.
Mineral Survey	M.S.
Minutes	'
Miscellaneous	Misc.
Monument	Mon.
N	
North	N.
Not to Scale	N.T.S.
Number	No.
P	
Page	Pg.

Parcel	Par.
Parkway	Pkwy.
Place	Pl.
Ponding Easement	PE
Public Utility Easement	PUE
Q	
Quit Claim Deed	Q.C.D.
R	
Railroad	R.R.
Range	R
Record	(R)
Right	Rt.
Right of Way	R/W
Road	Rd.
S	
Seconds	"
Section	Sec.
Sheet	Sht.
Slope Easement	SE
South	S.
Special Warranty Deed	S.W.D.
Square	Sq.
Square Feet	S.F.
State Route	S.R.
Station	Sta.
Street	St.
Subdivision	Subd.
T	
Telegraph	Tig.
Telephone	Tel.
Township	T
Temporary	Temp.
Temporary Construction Easement	TCE
Traffic Interchange	T.I.
U	
United States General Land Office	U.S.G.L.O.
W	
West	W.
Warranty Deed	W.D.

Boundary Lines
- City Limit Line
- County Line
- Forest-City Limit Line
- Forest-Reservation Line
- Land Grant Boundary Line
- National-State Boundary Line

Centerlines
- Exist. Centerline w/ticks
- Exist. Centerline wo/ticks
- New Constr. Centerline
- New Survey Centerline
- Railroad Centerline
- Centerline on Results of Survey

Control Lines
- Exist. Access Control Line
- New Access Control Line

Easement Lines
- Exist. Easement Line
- Exist. Drainage Easement Line
- New Perpetual Easement Line
- TCE Line

Misc. Lines
- Ditch-River Line
- Meander Line
- Mining Claim Line

Property Lines
- Lease Property Line
- Property Line
- Subdivision Property/Road Line
- Additional area to be acquired

Public Land Survey Lines
- Mid Section Line
- Section Line
- Sixteenth (1/16) Line
- Township-Range Line

R/W Lines
- Exist. ADOT R/W Line
- Exist. Non-ADOT R/W Line
- New R/W Line
- Railroad R/W Line
- Railroad-Highway R/W Line

Topographic Features
- Cut Slope Limit Line
- Exist. Fence Line
- Exist. Topo Line
- Fill Slope Limit Line
- New Fence Line

Break Line

Data Circle

Data Hex

Data Square

Dimension Arrow

Dimension Tie

Exist. R/W Monument

New R/W Monument

PC - PT Circle

Property Anchor Bar

Property-Lease & Unpatented Mining Claim Anchor Bar

Property Limit Arrow

Property-Lease & Unpatented Mining Claim Limit Arrow

Parcel Bubble (7-8858)

NGS Control Pt or Angle Point

North Arrow

Mile Post Marker

Found or Set Section Corner

Found or Set Quarter Corner

Found or Set Center Quarter Corner

Unfound Section Corner

Unfound Quarter Corner

Unfound Center Quarter Corner

Click here for SR 260 Index

CHANGE ORDER REVISIONS			
C.O. NO.	DATE	BY	DESCRIPTION OF REVISIONS

DRAWING NO.	D-09-T-327
SURVEY	See Attached Survey
DRAWN/DATE	J. Ramirez 4/05
ADOT REVIEW	G. McEWEN
ABSOLUTE SURVEYING AND MAPPING, INC. 1543b N. MAIN ST. SHOWLOW, ARIZONA 85937 PH. 928-536-7577 FAX 928-536-3607	
ROUTE NO.: S.R. 260	SECTION NAME: Pinetop (Retaining Wall at M.P. 349.65)

...\PLANS\260RW350.STANDARDS

ARIZONA DEPARTMENT OF TRANSPORTATION
INTERMODAL TRANSPORTATION DIVISION
RIGHT OF WAY PLANS SECTION

HIGHWAY NAME: SHOW LOW - McNARY - EAGER

FEDERAL IDENTIFICATION NO.: S 260-C-701

TRACS NO. 260 NA 350 H6097 01R

REGISTERED LAND SURVEYOR CERTIFICATE NO. 28728 CLYDE J. KING Date Signed 03/31/05 ARIZONA, U.S.A.

Expires 03/31/2010

SHEET S-1

OWNERSHIP RECORD

PARCEL NUMBER	OWNER	DESCRIPTION OF AREA REQUIRED	TOTAL AREA	AREA REQUIRED: GROSS (INCLUDING EXISTING R/W)	AREA REQUIRED: NET (EXCLUDING EXISTING R/W)	AREA REQUIRED: NEW EASEMENTS	REMAINDER: LEFT	REMAINDER: RIGHT	SHEET NO.	ACQUISITION RECORD: INSTRUMENT TYPE	INSTRUMENT DATE	RECORDED DATE	RECORDED DOCUMENT
~~9-1323~~	~~Lake of the Woods Co., LTD.~~	~~Pt. SW4 Sec. 23 T.9N. R.22E.~~	DELETED 06-05-09						P-1				
9-1400	MJM Resorts L.L.C.	Pt. SW4 Sec. 23 T.9N. R.22E.				6,465 TCE			P-1				
~~9-1401~~	~~Founders Bank of AZ~~	~~Pt. S2 Sec. 23 T.9N. R.22E.~~	DELETED 06-05-09						P-1				

ALL AREAS ARE IN SQUARE FEET UNLESS OTHERWISE NOTED

Click here for SR 260 Index

CHANGE ORDER 9734

REGISTERED LAND SURVEYOR CERTIFICATE NO. 25396 ALAN D. REECE 9/13/11 Date signed ARIZONA, U.S.A.

Expires 03/31/2013

CHANGE ORDER REVISIONS

C.O. NO.	DATE	BY	DESCRIPTION OF REVISIONS
9734	06-05-09	WFM	Deleted parcels 9-1323 and 9-1401,
"	"	"	revised all areas for parcel 9-1400,
"	"	"	removed constr. proj. postponement
"	"	"	note.

260RW350.OWNERSHIP1

DRAWING NO.	D-09-T-327
SURVEY	See Attached Survey
DRAWN/DATE	J. Ramirez 4/05
ADOT REVIEW	G. McEWEN

ABSOLUTE SURVEYING AND MAPPING, INC.
15238 N. MAIN ST. SHOWPLACE ARIZONA 85937
PH. 928-536-7971 FAX 928-536-5897

ARIZONA DEPARTMENT OF TRANSPORTATION
INTERMODAL TRANSPORTATION DIVISION
RIGHT OF WAY PLANS SECTION

HIGHWAY NAME: SHOW LOW - McNARY - EAGER

FEDERAL IDENTIFICATION NO.: S 260-C-701

TRACS NO. 260 NA 350 H6097 01R

ROUTE NO.: S.R. 260

SECTION NAME: Pinetop (Retaining Wall at M.P. 349.65)

ORIGINALLY SEALED BY CLYDE J. KING R.L.S. NO. 28728 10/14/06

SHEET ORS-1

9/12/2011 R:\PHOENIX\PROJECTS\06202-25_PINETOPC09734\SURVEY\DGN\PLANS\260RW350.OWNERSHIP1

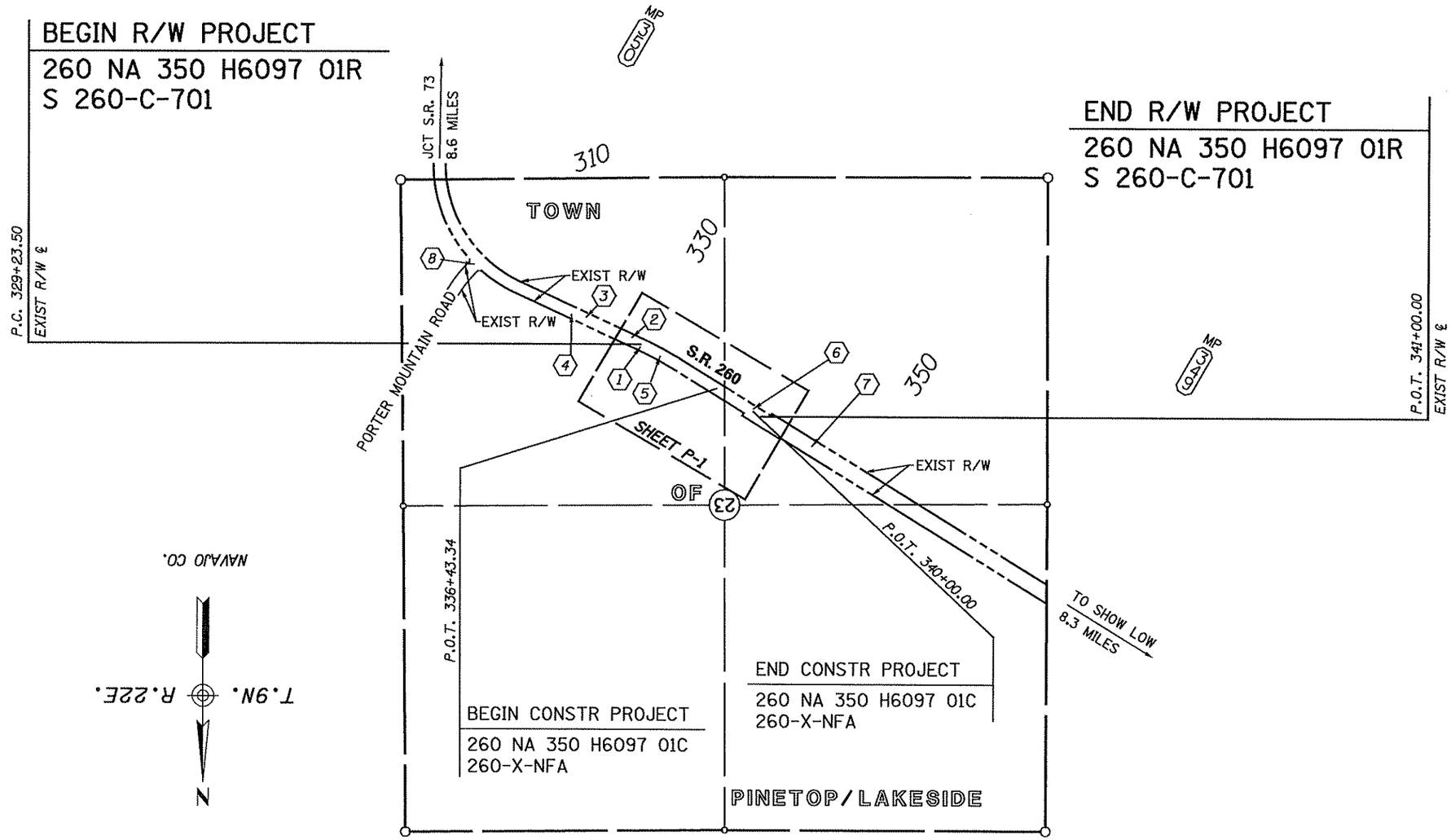

VICINITY MAP

Click here for SR 260 Index

INDEX TO EXISTING ADOT R/W

# ID.	LOCATION	SEC.	T.	R.	ACQ. FROM	TYPE	BK./DKT.	PAGE	WIDTH	YEAR	PARCEL NO.
1	PT. SE4	23	9N	22E	DOW RHOTON, ET UX	ESMT	7	45	100'	1939	-
2	PT. SE4	23	9N	22E	C. L. RHOTON, ET UX	ESMT	7	43	100'	1939	-
3	PT. SE4	23	9N	22E	J HEBER HANSEN	ESMT	7	28	100'	1939	-
4	PT. SE4	23	9N	22E	PHIL H. KAY, ET UX	ESMT	7	37	100'	1939	-
5	P.T. SE4	23	9N	22E	WILLIAN POGUE, ET UX	ESMT	7	41	100'	1940	-
6	P.T. SW4, NW4 & SE4	23	9N	22E	F.S. MOCKLER, ET AL	ESMT	7	47	100'	1939	-
7	P.T. SW4, NW4 & SE4	23	9N	22E	JOHN W. JONES, ET UX	ESMT	7	35	100'	1939	-
8	SE4	23	9N	22E	DONALD EARL, ET UX	ESMT	649	468	VARIES	1981	-

CHANGE ORDER 9734

REGISTERED LAND SURVEYOR CERTIFICATE NO. 25396 ALAN D. REECE 9/13/11 Date Signed ARIZONA, U.S.A.

Expires 03/31/2013

CHANGE ORDER REVISIONS

C.O. NO.	DATE	BY	DESCRIPTION OF REVISIONS
9734	06-05-09	WFM	Deleted New R/W, added constr. proj.
"	"	"	limits, added stationing.

DRAWING NO.	D-09-T-327
SURVEY	See Attached Survey
DRAWN/DATE	J. Ramirez 4/05
ADOT REVIEW	G. McEWEN

ABSOLUTE SURVEYING AND MAPPING, INC.
1530 N. MAIN ST. SHOWPLACE ARIZONA 85937
PH. 928-536-7971 FAX 928-536-5697

ARIZONA DEPARTMENT OF TRANSPORTATION
INTERMODAL TRANSPORTATION DIVISION
RIGHT OF WAY PLANS SECTION

HIGHWAY NAME: SHOW LOW - McNARY - EAGER

FEDERAL IDENTIFICATION NO.: S 260-C-701

TRACS NO. 260 NA 350 H6097 01R

ROUTE NO.: S.R. 260

SECTION NAME: Pinetop (Retaining Wall at M.P. 349.65)

ORIGINALLY SEALED BY CLYDE J. KING R.L.S. NO. 28728 10/14/06

SHEET VM-1

0 250 500 Scale

260RW350.VICINITY1

9/12/2011 R:\PHOENIX\PROJECTS\06202-25_PINETOPC09734\SURVEY\DGN\PLANS\260RW350.VICINITY1

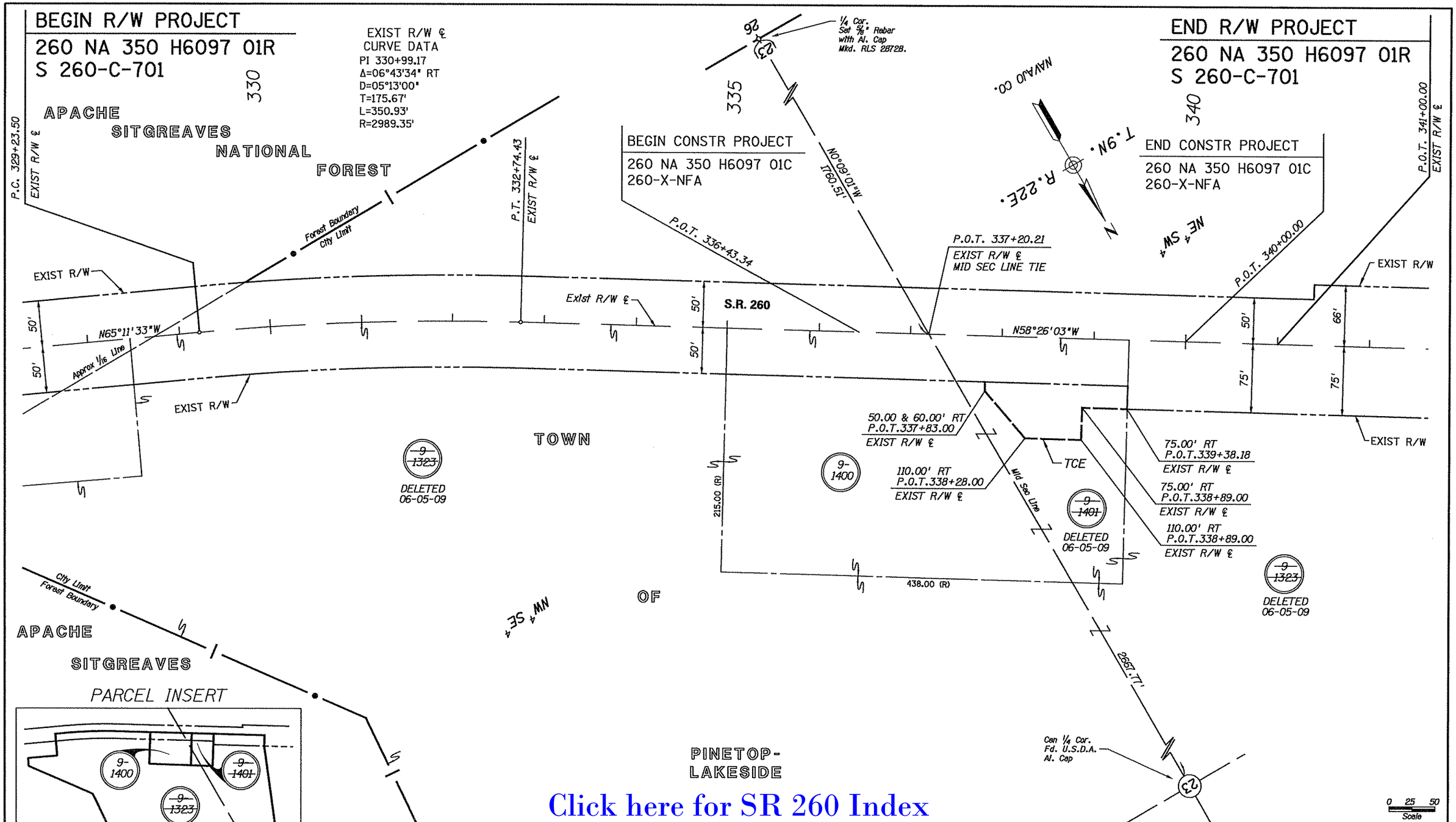

Click here for SR 260 Index

CHANGE ORDER 9734	CHANGE ORDER REVISIONS			
	C.O. NO.	DATE	BY	DESCRIPTION OF REVISIONS
	9734	06-05-09	WFM	Deleted parcels 9-1323 and 9-1401,
	"	"	"	revised limits of parcel 9-1400,
	"	"	"	added constr. proj. limits, removed
	"	"	"	new R/W and associated data table
	"	"	"	and tie dim.'s, revised TCE, removed
	"	"	"	constr. proj. postponement note.

REGISTERED LAND SURVEYOR CERTIFICATE NO. 25396 ALAN D. REECE 9/13/11 DATE SIGNED ARIZONA, U.S.A.
Expires 03/31/2013

DRAWING NO.	D-09-T-327
SURVEY	See Attached Survey
DRAWN/DATE	J. Ramirez 4/05
ADOT REVIEW	G. McEWEN
ABSOLUTE SURVEYING AND MAPPING, INC. 19636 N. MAIN ST. SNOWFLAKE, ARIZONA 85937 PH. 928-536-7371 FAX 928-536-0997	
ROUTE NO.: S.R. 260	SECTION NAME: Pinetop (Retaining Wall at M.P. 349.65)

ARIZONA DEPARTMENT OF TRANSPORTATION
INTERMODAL TRANSPORTATION DIVISION
RIGHT OF WAY PLANS SECTION

HIGHWAY NAME: SHOW LOW - McNARY - EAGER
FEDERAL IDENTIFICATION NO.: S 260-C-701
TRACS NO. 260 NA 350 H6097 01R

ORIGINALLY SEALED BY CLYDE J. KING R.L.S. NO. 28728 10/14/06

SHEET P-1

260RW350.PLAN01

9/12/2011 R:\PHOENIX\PROJECTS\06202-25_PINETOPCO9734\SURVEY\DGN\PLANS\260RW350.PLAN01

Click here for SR 260 Index

RESULTS OF SURVEY

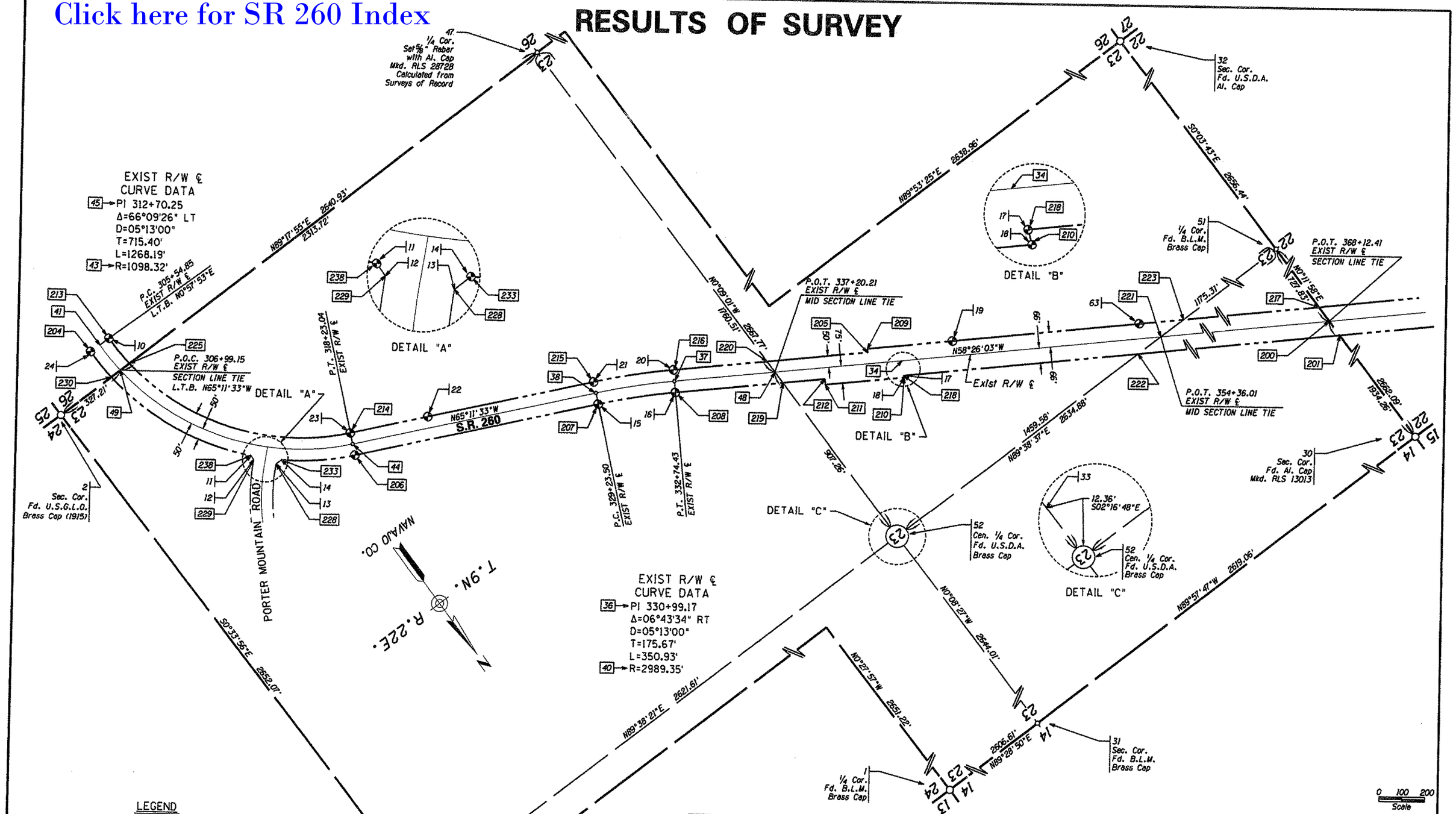

LEGEND

- 302 Set Monument
- 300 Found Monument
- 301 Calculated position
- NF = Not Found
- RP = Radius Point
- Existing R/W monument

CHANGE ORDER REVISIONS			
C.O. NO.	DATE	BY	DESCRIPTION OF REVISIONS

DRAWING NO.	D-09-T-327
SURVEY	JUNE 2003
DRAWN/DATE	J. Ramirez 4/05
ADOT REVIEW	G. McEWEN
ABSOLUTE SURVEYING AND MAPPING, INC. 1563B N. MAIN ST. SHOWLOW ARIZONA 85937 PH. 928-536-7577 FAX 928-536-9697	
ROUTE NO.: S.R. 260	SECTION NAME: Pinetop (Retaining Wall at M.P. 349.65)

...\PLANS\260RW350.SURVEY01

ARIZONA DEPARTMENT OF TRANSPORTATION
INTERMODAL TRANSPORTATION DIVISION
RIGHT OF WAY PLANS SECTION

HIGHWAY NAME: SHOW LOW - McNARY - EAGER

FEDERAL IDENTIFICATION NO.: S 260-C-701

TRACS NO. 260 NA 350 H6097 01R

REGISTERED LAND SURVEYOR 28728 CLYDE J. KING Date Signed 10-7-04 ARIZONA, U.S.A.

Expires 03/31/2010

SHEET RS-1

RESULTS OF SURVEY

SECTION MONUMENTATION

PT	NORTHING	EASTING	DESCRIPTION
1	1153597.41831	759113.76240	B.L.M. BRASS CAP
2	1148294.34730	759161.49378	U.S.G.L.O. BRASS CAP
3	1150946.29058	759135.31931	U.S.D.A. AL. CAP
30	1153575.46655	753888.19999	AL. CAP RLS 13013
31	1153573.78078	756507.26192	B.L.M. BRASS CAP
32	1148256.96330	753881.80521	U.S.D.A. AL. CAP
47	1148262.02229	756520.76036	5/8"REBAR RLS 28728
51	1150913.39783	753878.92846	B.L.M. BRASS CAP
52	1150929.78129	756513.76130	U.S.D.A. BRASS CAP

CALCULATED POINTS

PT	NORTHING	EASTING	DESCRIPTION
18	1150383.59211	756071.51226	(C)
34	1150318.58128	756034.26051	(C)
36	1149697.20782	757045.64006	(C)
37	1149789.16715	756895.96230	(C)
38	1149623.50161	757205.09960	(C)
40	1152336.64921	758460.10697	(C)
41	1148146.31688	758841.35079	(C)
43	1148164.81045	757743.18650	(C)
44	1149161.77976	758204.01077	(C)
45	1148861.61722	758853.39678	(C)
48	1150022.52220	756516.14156	(C)
49	1148290.34226	758834.30913	(C)
200	1151641.22125	753881.46334	(C)
201	1151718.51707	753881.73255	(C)
204	1148145.47498	758891.34370	(C)
205	1150198.69373	756133.88063	(C)
206	1149207.16586	758224.98937	(C)
207	1149668.88322	757226.08792	(C)
208	1149831.77038	756922.13414	(C)
209	1150185.06110	756125.50499	(C)
210	1150383.69334	756071.55333	(C)
211	1150200.52969	756369.67995	(C)
212	1150179.22871	756356.59301	(C)
213	1148147.15878	758791.35788	(C)
214	1149116.39365	758183.03218	(C)
215	1149578.12282	757184.10521	(C)
216	1149746.56644	756869.78637	(C)
219	1150081.29968	756515.98735	(C)
220	1149963.74473	756516.29576	(C)
221	1150920.70577	755054.21157	(C)
222	1150921.48189	755179.02820	(C)
223	1150919.92966	754929.39494	(C)
225	1148289.72689	758784.03745	(C)
230	1148290.95733	758884.55664	(C)
228	1149029.86050	758527.44777	(C)
229	1148957.08622	758596.03278	(C)
233	1149029.88000	758498.36428	(C)
238	1148935.23009	758594.71007	(C)

ASM CONTROL POINTS

PT	NORTHING	EASTING	DESCRIPTION
50	1152237.08058	758050.80747	BAR W/CAP

MISCELLANEOUS MONUMENTATION

PT	NORTHING	EASTING	DESCRIPTION
33	1150917.42760	756514.25313	STONE WITH DRILL HOLE

EXISTING R/W LINE

THE FOLLOWING LIST OF POINTS REPRESENTS THE EXISTING RIGHT OF WAY LINE DETERMINED BY AN ANALYSIS OF MONUMENTATION FOUND DURING THE COURSE OF THIS SURVEY AND THE FOLLOWING DOCUMENTATION:

1) R/W PROJECT F-044-1-701
2) R/W PROJECT F-044-1(10)
3)THE MOST CURRENT BLM PLATS AND NOTES.

LEFT SIDE			RIGHT SIDE		
PT	STATION	OFFSET	PT	STATION	OFFSET
213	305+54.85	50.00 LT	204	305+54.85	50.00 RT
43	RAD POINT	---	43	RAD POINT	---
225	307+04.53	50.00 LT	230	306+94.25	50.00 RT
43	RAD POINT	---	43	RAD POINT	---
214	318+23.04	50.00 LT	238	313+81.09	50.00 RT
215	329+23.50	50.00 LT	343	RAD POINT	---
40	RAD POINT	---	233	315+10.34	50.00 RT
216	332+74.43	50.00 LT	43	RAD POINT	---
220	336+89.31	50.00 LT	206	318+23.04	50.00 RT
205	341+38.13	50.00 LT	207	329+23.50	50.00 RT
209	341+38.13	66.00 LT	40	RAD POINT	---
223	355+41.95	66.00 LT	208	332+74.43	50.00 RT
217	367+72.17	66.00 LT	219	337+51.11	50.00 RT
			212	339+38.18	50.00 RT
			211	339+38.18	75.00 RT
			210	342+88.08	75.00 RT
			218	342+86.79	66.00 RT
			222	353+30.06	66.00 RT
			201	368+52.64	66.00 RT

REFERENCES

BOOK 11 OF SURVEYS, PAGE 32	NAVAJO COUNTY RECORDS	
BOOK 29 OF SURVEYS, PAGE 14	NAVAJO COUNTY RECORDS	
BOOK 30 OF SURVEYS, PAGE 1	NAVAJO COUNTY RECORDS	
BOOK 9 OF SURVEYS, PAGE 12	NAVAJO COUNTY RECORDS	
BOOK 10 OF SURVEYS, PAGE 70	NAVAJO COUNTY RECORDS	

EXISTING R/W MONUMENTATION

PT	NORTHING	EASTING	DESCRIPTION	STATION	OFFSET
10	1148147.07571	758791.31376	ADOT AL. CAP	305+54.77	50.04' LT
11	1148935.28834	758594.92418	ADOT AL. CAP	313+80.99	50.20' RT
12	1148956.63945	758595.55881	ADOT AL. CAP	313+95.54	65.09' RT
13	1149030.30733	758527.92179	ADOT AL. CAP	314+89.67	69.97' RT
14	1149029.74454	758498.46614	ADOT AL. CAP	315+10.18	49.96' RT
15	1149668.71571	757226.31235	ADOT AL. CAP	329+23.21	49.94' RT
16	1149831.63498	756922.13633	ADOT AL. CAP	332+74.34	49.89' RT
17	1150375.23313	756068.12152	ADOT AL. CAP	342+86.57	66.00' RT
18	1150383.59211	756071.51226	ADOT AL. CAP	342+88.06	74.89' RT
19	1150382.67153	755805.75494	ADOT AL. CAP	345+14.01	65.01' LT
20	1149746.54650	756870.03700	ADOT AL. CAP	332+74.22	49.89' LT
21	1149578.06340	757184.37172	ADOT AL. CAP	329+23.25	49.94' LT
22	11449264.0901	757863.74631	ADOT AL. CAP	321+74.83	49.90' LT
23	1149116.18554	758183.48243	ADOT AL. CAP	318+22.52	50.00' LT
24	1148145.55805	758891.38782	ADOT AL. CAP	305+54.93	50.04' RT
63	1150815.63865	755098.11488	ADOT AL. CAP	353+43.60	66.54' LT

GENERAL NOTES

THE CONTROL FOR THIS SURVEY WAS ESTABLISHED FROM STATIC DIFFERENTIAL GPS OBSERVATION ON CONTROL POINT NO. 50 USING THE FOLLOWING CONTINUOUSLY OPERATING REFERENCE STATIONS:

PI TOWN	NAD 83 (1992)	34°17'51.35207" (N)	108°07'07.44464" (W)
AZGB	NAD 83 (CORS)	33°23'43.27614" (N)	110°46'17.19093" (W)
COSA	NAD 83 (CORS)	33°34'07.37911" (N)	111°52'55.73458" (W)

IN ADDITION, 2 STATIC GPS BASELINES WERE OBSERVED FROM POINT NO. 50 TO THE NORTHEAST CORNER OF SECTION 23 AND THE EAST QUARTER CORNER OF SECTION 23.

THE FOLLOWING PARAMETERS WERE SET INTO THE POST PROCESSING SOFTWARE AS THE BASIS FOR CONTROL ON THIS SURVEY:

SYSTEM: UNITED STATES STATE PLANE 1983
ZONE: ARIZONA EAST ZONE
DATUM: NORTH AMERICAN 1983 (CONUS) EQUIVALENT TO WGS-84
GEOID MODEL : GEOID99 (CONTINENTAL US)

COORDINATES WERE SCALED TO SURFACE USING PC SURVEY SOFTWARE AND APPLYING A COMBINED SCALE FACTOR OF 1.0004131

ALL BEARINGS ARE GRID BEARINGS. DISTANCES ARE GROUND DISTANCES AND COORDINATES ARE GROUND COORDINATES.

UNITS = INTERNATIONAL FEET (1 FOOT = 0.3048 METERS EXACTLY)

MONUMENTATION VERIFICATION AND ACCEPTANCE

THE MONUMENTATION SHOWN ON THIS "RESULTS OF SURVEY" WAS BASED ON OBSERVATION AND EVALUATION OF PHYSICAL CORROBORATING EVIDENCE IN THE FIELD; AND REVIEW AND ANALYSIS OF EXISTING DRAWINGS, PLATS, AND NOTES READILY AVAILABLE AT THE TIME THE SURVEY WAS PREPARED.

Click here for SR 260 Index

CHANGE ORDER REVISIONS			
C.O. NO.	DATE	BY	DESCRIPTION OF REVISIONS

DRAWING NO.	D-09-T-327
SURVEY	JUNE 2003
DRAWN/DATE	J. Ramirez 4/05
ADOT REVIEW	G. McEWEN

ABSOLUTE SURVEYING AND MAPPING, INC.
19130 N. MAIN ST., SHOWLOW ARIZONA 85937
PH. 928-536-7871 FAX 928-536-5697

ROUTE NO.: S.R. 260
SECTION NAME: Pinetop (Retaining Wall at M.P. 349.65)

...\PLANS\260RW350.SURVEY02

ARIZONA DEPARTMENT OF TRANSPORTATION
INTERMODAL TRANSPORTATION DIVISION
RIGHT OF WAY PLANS SECTION

HIGHWAY NAME: SHOW LOW - McNARY - EAGER
FEDERAL IDENTIFICATION NO.: S 260-C-701
TRACS NO. 260 NA 350 H6097 01R

REGISTERED LAND SURVEYOR
CERTIFICATE NO. 28728
CLYDE J. KING
Date Signed 10/31/09
ARIZONA, U.S.A.
Expires 03/31/2010

SHEET RS-2