RIGHT OF WAY PLANS OF THE

PAYSON - SHOW LOW HIGHWAY

GORDON CANYON & MOGOLLON RIM BRIDGES

260 GI 280 H5906 01R

S 260-B-802

Click here for SR 260 Index

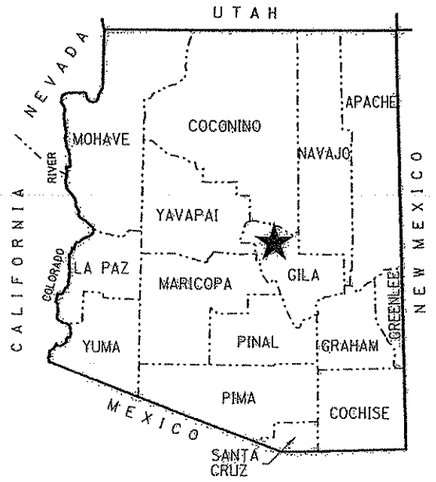

PROJECT LOCATION
COUNTY NAME: GILA
LENGTH OF PROJECT: 1.7 MILES
ADOT DISTRICT: PRESCOTT (P)
DRAWING NUMBER: D-04-T-428

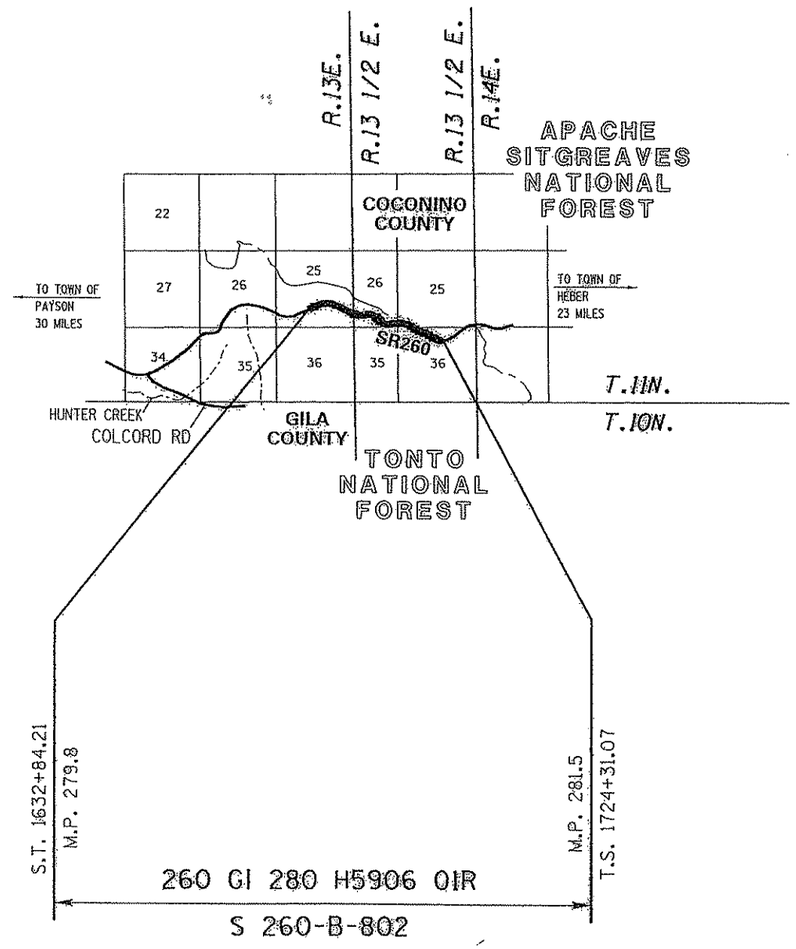

ARIZONA DEPARTMENT OF TRANSPORTATION

INTERMODAL TRANSPORTATION DIVISION

ADOT

SHEET INDEX

COVER SHEET	1
STANDARD ABBREVIATIONS & SYMBOLS	S-1
OWNERSHIP RECORD SHEET	ORS-1
VICINITY MAP SHEET	VM-1
PLAN SHEET	P-1 TO P-4
RESULTS OF SURVEY	RS-1 TO RS-5
RIGHT OF WAY MONUMENTATION SURVEY	MS-1 TO MS-3
TOTAL SHEETS	16

APPROVED IN ACCORDANCE WITH
ARIZONA DEPARTMENT OF TRANSPORTATION BOARD
RESOLUTION 2000-12-A-080 DATED Dec.-17-2004

...\260-w280_cvr.dgn

ROMNIE E. DORSEY 38862 REGISTERED LAND SURVEYOR ARIZONA U.S.A. EXPIRES 3/31/09

Stanley Consultants Inc.

10:50:11 AM 7/1/2008 e:\16530\16530_39 sr260gordon\11\prod\1102_plans\260-w280_cvr.dgn

Click here for SR 260 Index

RIGHT OF WAY - STANDARD ABBREVIATIONS & SYMBOLS

A	
Acres	Ac.
Ahead	Ahd.
And Husband	et vir
And Others	et al
And Wife	et ux
Approximate	Approx.
Avenue	Ave.
B	
Back	Bk.
Book	Bk.
Boulevard	Blvd.
Brass Cap	B.C.
Bureau of Indian Affairs	B.I.A.
Bureau of Land Management	B.L.M.
Bureau of Reclamation	B.O.R.
C	
Calculated	(C)
Center	Ctr.
Centerline	℄
Construction	Constr.
Corner	Cor.
County	Co.
Curve Information	
Curve to Spiral	C.S.
Degree of Curve	D
Delta	Δ
Length of Curve	L
Point of Compound Curve	P.C.C.
Point of Curvature	P.C.
Point of Intersection	P.I.
Point of Reverse Curve	P.R.C.
Point of Reverse Spiral	P.R.S.
Point of Tangent	P.T.
Point on Curve	P.O.C.
Point on Tangent	P.O.T.
Point on Semi-Tangent	P.O.S.T.
Radius	R
Spiral rate of change	a
Spiral to Curve	S.C.
Spiral to Tangent	S.T.
Tangent Length	T
Tangent to Spiral	T.S.

D	
Degrees	°
Department	Dept.
Docket	Dkt.
Drainage Easement	DE
Drive	Dr.
E	
Easement	Esmt.
East	E.
Electrical	Elec.
Equation	Equa.
Existing	Exist.
F	
Federal	Fed.
Feet	'
Flowage Easement	FE
Found	Fd.
H	
Highway	Hwy.
Highway Easment Deed	HED
Homestead Entry Survey	HES
I	
Inch	In. or "
Irrigation	Irr.
J	
Junction	Jct.
L	
Lane	Ln.
Left	Lt.
Local Tangent Bearing	L.T.B.
M	
Measured	(M)
Mile Post	M.P.
Mineral Survey	M.S.
Minutes	'
Miscellaneous	Misc.
Monument	Mon.
N	
North	N.
Not to Scale	N.T.S.
Number	No.
P	
Page	Pg.

Parcel	Par.
Parkway	Pkwy.
Place	Pl.
Ponding Easement	PE
Public Utility Easement	PUE
Q	
Quit Claim Deed	Q.C.D.
R	
Railroad	R.R.
Range	R
Record	(R)
Right	Rt.
Right of Way	R/W
Road	Rd.
S	
Seconds	"
Section	Sec.
Sheet	Sht.
Slope Easement	SE
South	S.
Special Warranty Deed	S.W.D.
Square	Sq.
Square Feet	S.F.
State Route	S.R.
Station	Sta.
Street	St.
Subdivision	Subd.
T	
Telegraph	Tlg.
Telephone	Tel.
Township	T
Temporary	Temp.
Temporary Construction Easement	TCE
Traffic Interchange	T.I.
U	
United States General Land Office	U.S.G.L.O.
W	
West	W.
Warranty Deed	W.D.

Boundary Lines
- City Limit Line
- County Line
- Forest-City Limit Line
- Forest-Reservation Line
- State Boundary Line

Centerlines
- Exist. Centerline w/ticks
- Exist. Centerline wo/ticks
- New Constr. Centerline
- New Survey Centerline
- Railroad Centerline
- Centerline on Results of Survey

Control Lines
- Exist. Access Control Line
- New Access Control Line

Easement Lines
- Exist. Easement Line
- Exist. Drainage Easement Line
- New Perpetual Easement Line
- TCE Line

Misc. Lines
- Ditch-River Line
- Meander Line
- Mining Claim Line

Property Lines
- Lease Grant Boundary Line
- Lease Property Line
- Property Line
- Subdivision Property/Road Line
- Additional area to be acquired

Public Land Survey Lines
- Mid Section Line
- Section Line
- Sixteenth (1/16) Line
- Township-Range Line

R/W Lines
- Exist. ADOT R/W Line
- Exist. Non-ADOT R/W Line
- New R/W Line
- Railroad R/W Line
- Railroad-Highway R/W Line

Topographic Features
- Cut Slope Limit Line
- Exist. Fence Line
- Exist. Topo Line
- Fill Slope Limit Line
- New Fence Line

- Break Line
- Data Circle (1)
- Data Hex (1)
- Data Square [1]
- Dimension Arrow
- Dimension Tie
- Exist. R/W Monument
- New R/W Monument
- PC - PT Circle

- Property Anchor Bar
- Property-Lease & Unpatented Mining Claim Anchor Bar
- Property Limit Arrow
- Property-Lease & Unpatented Mining Claim Limit Arrow
- Parcel Bubble (7-8858)
- NGS Control Pt or Angle Point

North Arrow

- Found or Set Section Corner (31 | 32 / 6 | 5)
- Found or Set Quarter Corner (4 ○ 3)
- Found or Set Center Quarter Corner (3)
- Unfound Section Corner (31 | 32 / 6 | 5)
- Unfound Quarter Corner (4 / 9)
- Unfound Center Quarter Corner (3)

Mile Post Marker (MP 115)

CHANGE ORDER REVISIONS			
C.O. NO.	DATE	BY	DESCRIPTION OF REVISIONS

DRAWING NO.	D-04-T-428
SURVEY	SEE ATTACHED SURVEY
DRAWN/DATE	RES/ July 2004
ADOT REVIEW	F. Baker

Stanley Consultants inc. — A Stanley Group Company

ARIZONA DEPARTMENT OF TRANSPORTATION
INTERMODAL TRANSPORTATION DIVISION
RIGHT OF WAY PLANS SECTION

HIGHWAY NAME: PAYSON - SHOW LOW
FEDERAL IDENTIFICATION NO.: S 260-B-802
TRACS NO.: 260 GI 280 H5906 01R
ROUTE NO.: SR 260
SECTION NAME: Gordon Canyon & Mogollon Rim Bridges
SHEET S-1

REGISTERED PROFESSIONAL ENGINEER — ASSISTANT DIRECTOR — 38962 — RONNIE E. DORSEY — ARIZONA — EXPIRES 3/31/05

...\260rw280_std.dgn

e:\h5639\h5639_w-260gordon\ll-cadd\ll823-plans\260rw280_std.dgn 7/1/2008 10:50:12 AM

OWNERSHIP RECORD

PARCEL NUMBER	OWNER	DESCRIPTION OF AREA REQUIRED	TOTAL AREA	AREA REQUIRED: GROSS (INCLUDING EXISTING R/W)	AREA REQUIRED: NET (EXCLUDING EXISTING R/W)	AREA REQUIRED: NEW EASEMENTS	REMAINDER: LEFT	REMAINDER: RIGHT	SHEET NO.	ACQUISITION RECORD: INSTRUMENT TYPE	INSTRUMENT DATE	RECORDED DATE	RECORDED DOCUMENT
4-0753	USA (TONTO NATIONAL FOREST)	PT NE4 NE4 SEC. 35, T.11N. R.13 1/2E.			28,493				P-3				
		PT NW4 NW4 SEC. 36, T.11N. R.13 1/2E.			124,056				P-3				
		PT SE4 SEC. 25, T.11N. R.13E.			38,233				P-1				
		SW4 SW4 SEC. 25, T.11N. R.13 1/2E.			7,881				P-3				
		SE4 SE4 SEC. 26, T.11N. R.13 1/2E.			6,032				P-3				

ALL AREAS ARE IN SQUARE FEET UNLESS OTHERWISE NOTED

...\260rw280_orsl.dgn

CHANGE ORDER REVISIONS			
C.O. NO.	DATE	BY	DESCRIPTION OF REVISIONS

DRAWING NO.	D-04-T-428
SURVEY	SEE ATTACHED SURVEY
DRAWN/DATE	RES/ July 2004
ADOT REVIEW	F. Baker

Stanley Consultants Inc.

ARIZONA DEPARTMENT OF TRANSPORTATION
INTERMODAL TRANSPORTATION DIVISION
RIGHT OF WAY PLANS SECTION

HIGHWAY NAME: PAYSON - SHOW LOW

FEDERAL IDENTIFICATION NO.: S 260-B-802

TRACS NO. 260 GI 280 H5906 01R

ROUTE NO.: SR 260

SECTION NAME: Gordon Canyon & Mogollon Rim Bridges

SHEET ORS-1

Click here for SR 260 Index

VICINITY MAP

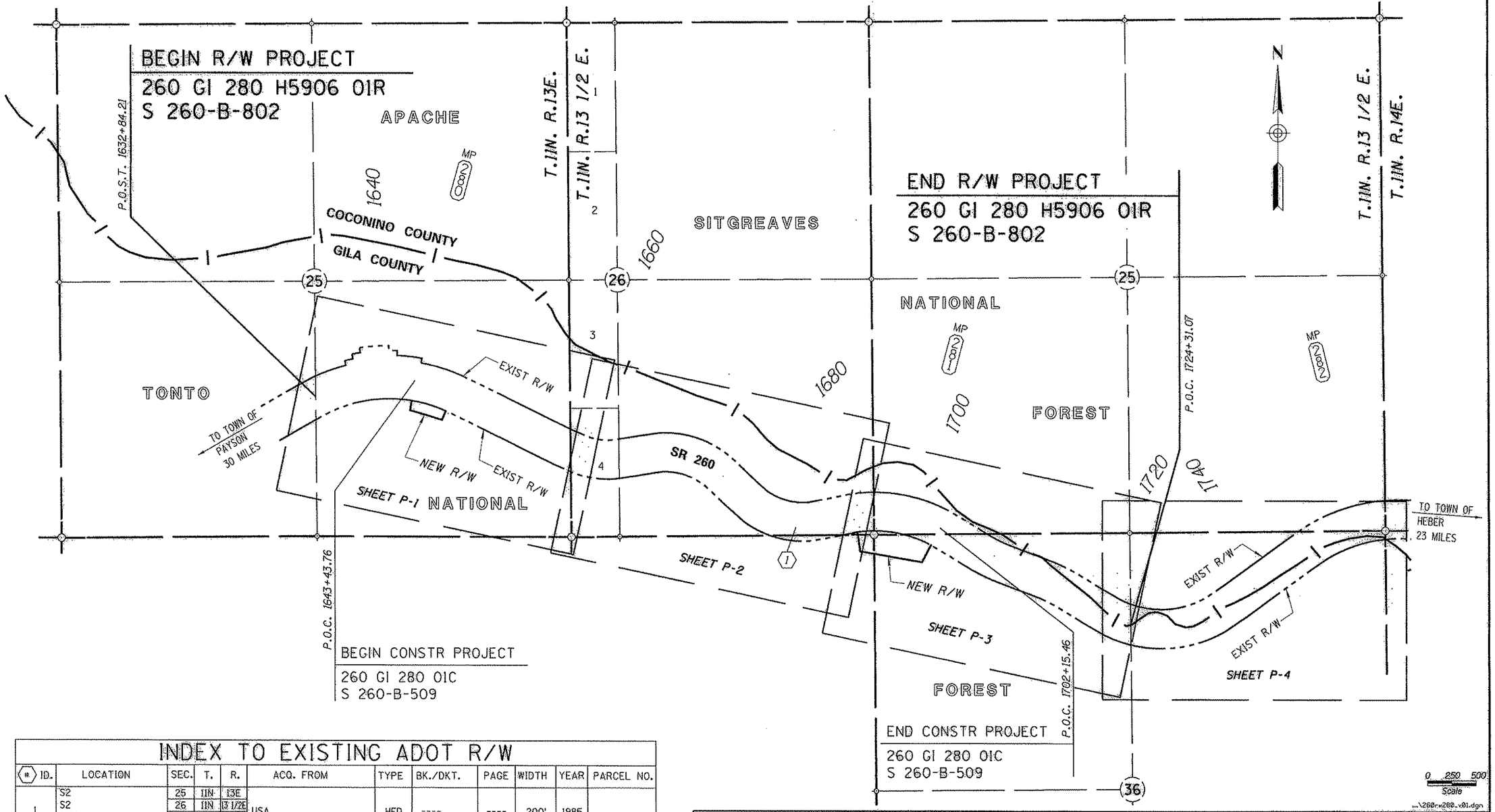

INDEX TO EXISTING ADOT R/W

# ID.	LOCATION	SEC.	T.	R.	ACQ. FROM	TYPE	BK./DKT.	PAGE	WIDTH	YEAR	PARCEL NO.
1	S2	25	11N	13E	USA	HED	----	----	200'	1985	
	S2	26	11N	13 1/2E							
	SW4	25	11N	13 1/2E							
	N2	36	11N	13 1/2E							

Click here for SR 260 Index

CHANGE ORDER REVISIONS			
C.O. NO.	DATE	BY	DESCRIPTION OF REVISIONS

DRAWING NO.	D-04-T-428
SURVEY	SEE ATTACHED SURVEY
DRAWN/DATE	RES/ July 2004
ADOT REVIEW	F. Baker
Stanley Consultants Inc.	
ROUTE NO.:	SR 260
SECTION NAME:	Gordon Canyon & Mogollon Rim Bridges

ARIZONA DEPARTMENT OF TRANSPORTATION
INTERMODAL TRANSPORTATION DIVISION
RIGHT OF WAY PLANS SECTION

HIGHWAY NAME: PAYSON - SHOW LOW
FEDERAL IDENTIFICATION NO.: S 260-B-802
TRACS NO. 260 GI 280 H5906 01R

SHEET VM-1

BEGIN CONSTR PROJECT
260 GI 280 01C
S 260-B-509
4-0753

BEGIN R/W PROJECT
260 GI 280 H5906 01R
S 260-B-802

TONTO NATIONAL FOREST
GILA COUNTY

NW^4 SE^4 | NE^4 SE^4 | SW^4 SE^4 | SE^4 SE^4

SR 260

1/4 Cor. Fd. 1934 2 1/2" GLO BC on 1" I.P.
C1/4 Cor. Not Fd. Calc. by Intersection
1/4 Cor. Fd. 1934 2 1/2" GLO BC on 2" I.P.
1/4 Cor. Fd. 1934 2 1/2" GLO BC on 1" Pipe
Sec. Cor. Fd. 1934 2 1/2" GLO BC on 1" I.P.

T.11N. R.13E.
T.11N. R.13 1/2 E.

P.O.C. 1643+43.76
P.O.S. 1647+64.00
C.S. 1647+37.41 EXIST R/W ℄
S.T. 1649+12.41 EXIST R/W ℄
T.S. 1660+18.32 EXIST R/W ℄
S.C. 1662+43.32 EXIST R/W ℄
S.C. 1635+15.85 EXIST R/W ℄
P.O.S.T. 1632+84.21 EXIST R/W ℄
P.O.S.T. 1661+14.67 EXIST R/W ℄

Approx 1/16 Line
Approx Lot Line
Approx 1/16 Line
Range Line
MID SEC LINE TIE
SECTION LINE TIE
MATCH LINE

EXIST R/W
Exist R/W ℄
NEW R/W

200.00' RT P.O.C. 1643+43.00 EXIST R/W ℄ L.T.B. S80°56'10"E
200.00' RT P.O.S. 1647+64.00 EXIST R/W ℄
100.00' N09°03'50"E
100.00' N23°43'42"E
S73°33'45"E 343.27'
S64°04'10"E
300.00' RT P.O.C. 1643+43.00 EXIST R/W ℄
300.00' RT P.O.S. 1647+64.00 EXIST R/W ℄
N00°39'35"W 1429.33'
N00°37'01"W 889.80'
5274.92'
3845.59'
2853.35'
1763.55'

CURVE DATA
PI 1664+16.88

SPIRAL
a=3.0
Δ=7°35'38"
L=225.00'

TOTAL CURVE
Δ=37°09'17" LT
T=398.56'
L=775.44'

MAIN CURVE
Δ=21°58'02"
D=6°45'00"
L=325.44'
R=848.83'

CURVE DATA
PI 1640+96.97

SPIRAL
a=2.0
Δ=3°03'45"
L=175.00'

TOTAL CURVE
Δ=55°52'46" RT
T=956.12'
L=1771.56'

MAIN CURVE
Δ=49°45'16"
D=3°30'00"
L=1421.56'
R=1637.02'

SPIRAL
a=2.0
Δ=3°03'45"
L=175.00'

Lot 3
Lot 4

200'
250'
300'
350'

Scale 0 50 100

SHEET P-2

Click here for SR 260 Index

CHANGE ORDER REVISIONS			
C.O. NO.	DATE	BY	DESCRIPTION OF REVISIONS

DRAWING NO.	D-04-T-428
SURVEY	SEE ATTACHED SURVEY
DRAWN/DATE	RES/ July 2004
ADOT REVIEW	F. Baker

ARIZONA DEPARTMENT OF TRANSPORTATION
INTERMODAL TRANSPORTATION DIVISION
RIGHT OF WAY PLANS SECTION

HIGHWAY NAME: PAYSON - SHOW LOW
FEDERAL IDENTIFICATION NO.: S 260-B-802
TRACS NO.: 260 GI 280 H5906 01R
ROUTE NO.: SR 260
SECTION NAME: Gordon Canyon & Mogollon Rim Bridges

Stanley Consultants Inc.

RONNIE E. DORSEY 38662 REGISTERED LAND SURVEYOR CERTIFICATE NO. ARIZONA, U.S.A. EXPIRES 9/31/05

SHEET P-1

...\260-w280.p01.dgn
7/1/2005 08:50:12 AM
c:\MSF30\16539.39 ar:260gordon\1i-cadd\1103-plans\260-w280.p01.dgn

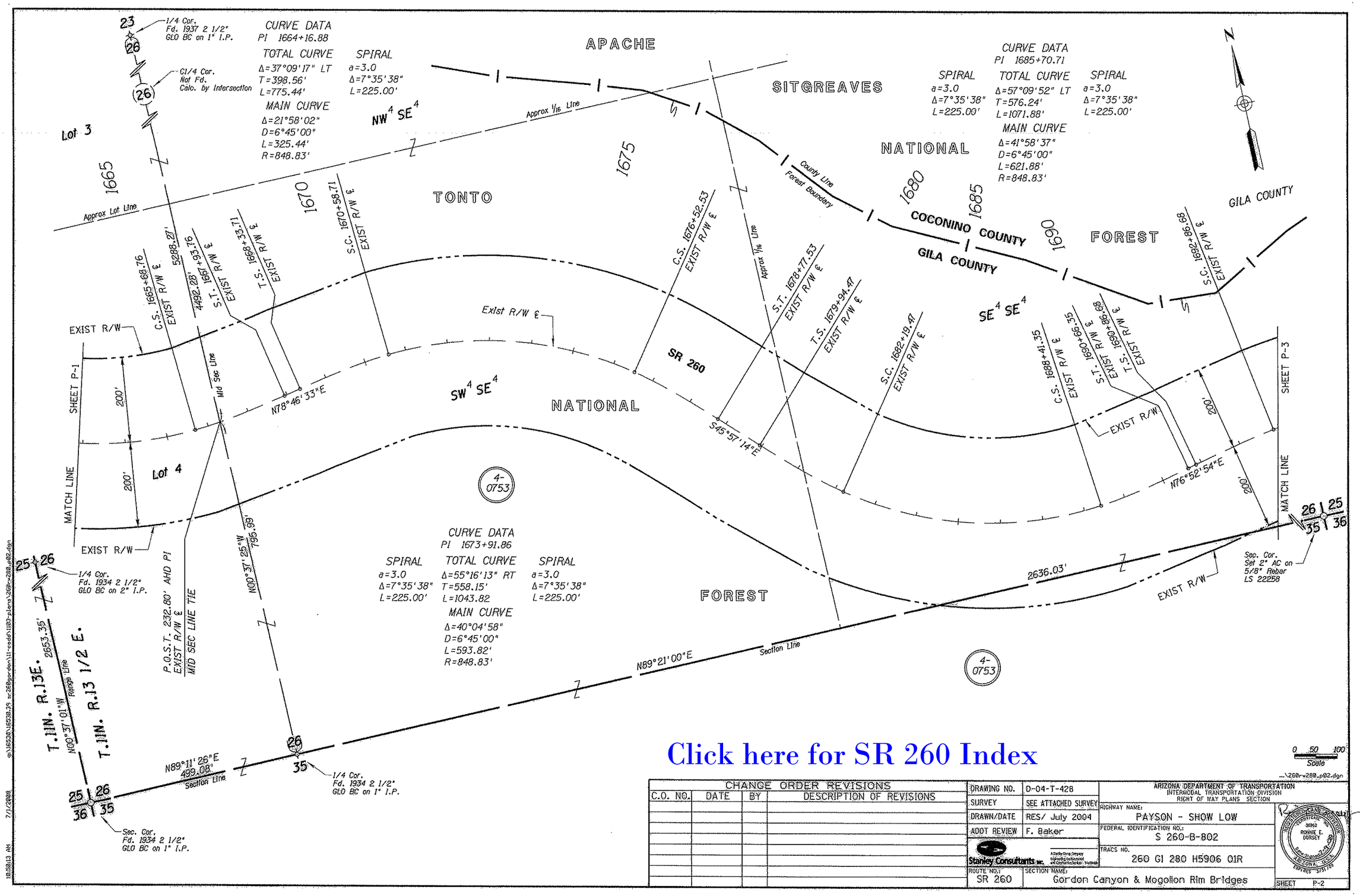

CHANGE ORDER REVISIONS			
C.O. NO.	DATE	BY	DESCRIPTION OF REVISIONS

DRAWING NO.	D-04-T-428
SURVEY	SEE ATTACHED SURVEY
DRAWN/DATE	RES/ July 2004
ADOT REVIEW	F. Baker
Stanley Consultants Inc.	A Stanley Group Company Engineering, Environmental and Construction Services - Worldwide
ROUTE NO.: SR 260	SECTION NAME: Gordon Canyon & Mogollon Rim Bridges

ARIZONA DEPARTMENT OF TRANSPORTATION
INTERMODAL TRANSPORTATION DIVISION
RIGHT OF WAY PLANS SECTION

HIGHWAY NAME: PAYSON - SHOW LOW
FEDERAL IDENTIFICATION NO.: S 260-B-802
TRACS NO. 260 GI 280 H5906 01R

REGISTERED LAND SURVEYOR CERTIFICATE NO. 36862 RONNIE E. DORSEY ARIZONA, U.S.A. EXPIRES 3/31/09

SHEET P-2

Click here for SR 260 Index

END CONSTR PROJECT
260 GI 280 01C
S 260-B-509

APACHE
TONTO
COCONINO COUNTY
GILA COUNTY
SITGREAVES
NATIONAL
FOREST
SR 260

Sec. Cor. Fd. 1937 2 1/2" GLO BC on 2" I.P.
1/4 Cor. Fd. 1937 2 1/2" GLO BC on 1" I.P.
C1/4 Cor. Not Fd. Calc. by Intersection
1/4 Cor. Fd. 1934 2 1/2" GLO BC on 1" I.P.
1/4 Cor. Fd. 1937 2 1/2" GLO BC on 1/2" I.P.
Sec. Cor. Set 2" AC on 5/8" Rebar LS 22258

T.11N. R.13½E.

P.O.C. 1695+04.30 EXIST R/W ℄
SECTION LINE TIE L.T.B. N84°36'09"E 2640.14' 2401.07'
EXIST R/W
P.O.C. 1702+15.46
C.S. 1702+02.81 EXIST R/W ℄
S.T. 1704+02.81 EXIST R/W ℄
T.S. 1705+73.53 EXIST R/W ℄
Approx 1/16 Line
S.C. 1707+23.53 EXIST R/W ℄
C.S. 1709+56.01 EXIST R/W ℄
S.T. 1711+06.01 EXIST R/W ℄
T.S. 1712+82.23 EXIST R/W ℄
S.C. 1714+42.23 EXIST R/W ℄
C.S. 1716+74.29 EXIST R/W ℄
S.T. 1718+24.29 EXIST R/W ℄
T.S. 1719+95.83 EXIST R/W ℄
S.C. 1722+45.83 EXIST R/W ℄
P.O.S.T. 628.02' AHD PI SECTION LINE TIE EXIST R/W ℄
P.O.S. 1702+16.00 400.00' RT EXIST R/W ℄
P.O.C. 1693+05.00 400.00' RT EXIST R/W ℄
P.O.C. 1695+05.93 436.08' RT EXIST R/W ℄ SECTION LINE TIE

Section Line
Mid Sec Line
Forest Boundary
County Line
MATCH LINE
SHEET P-2
SHEET P-4
EXIST R/W
NEW R/W
Exist R/W ℄

N89°21'00"E 2636.03'
N89°25'02"E 487.50'
S58°28'23"E
S69°56'51"E
S58°29'09"E
S80°09'44"E 645.71'
S80°09'44"E 499.05'
S80°09'44"E 146.66'
N00°32'10"W 2640.14'
N00°35'03"W 2640.14'
N00°32'09"W 5276.47'
N00°33'56"W 5278.89'
N28°02'14"E 200.00'
N08°23'08"W 171.88'
N08°23'08"W 28.12'
1856.09'
2647.23'
303.64'
167.73'
39.07'
197.01'
200.00'
200'

CURVE DATA
PI 1708+40.46
SPIRAL a=2.0 Δ=2°15'00" L=150.00'
TOTAL CURVE Δ=11°28'28" LT T=266.93' L=532.48'
MAIN CURVE Δ=6°58'28" D=3°00'00" L=232.48' R=1909.86'
SPIRAL a=2.0 Δ=2°15'00" L=150.00'

CURVE DATA
PI 1728+85.94
SPIRAL a=2.0 Δ=6°15'00" L=250.00'
TOTAL CURVE Δ=67°21'35" LT T=890.11' L=1597.19'
MAIN CURVE Δ=54°51'35" D=5°00'00" L=1097.19' R=1145.92'

CURVE DATA
PI 1697+75.27
SPIRAL a=2.0 Δ=4°00'00" L=200.00'
TOTAL CURVE Δ=44°38'43" RT T=688.59' L=1316.13'
MAIN CURVE Δ=36°38'43" D=4°00'00" L=916.13' R=1432.39'
SPIRAL a=2.0 Δ=4°00'00" L=200.00'

CURVE DATA
PI 1715+58.94
SPIRAL a=2.0 Δ=2°15'00" L=150.00'
TOTAL CURVE Δ=11°27'42" RT T=266.71' L=532.06'
MAIN CURVE Δ=6°57'42" D=3°00'00" L=232.06' R=1909.86'
SPIRAL a=2.0 Δ=2°15'00" L=150.00'

EXIST R/W ℄			
A	P.O.C. 1693+05.00	200.00'	RT
	L.T.B. N81°36'52"E		
B	P.O.S. 1702+16.00	200.00'	RT
C	P.O.C. 1693+05.00	228.12'	RT

DATA TABLE		
1	N08°23'08"W	171.88'
2	N08°23'08"W	28.12'

CHANGE ORDER REVISIONS			
C.O. NO.	DATE	BY	DESCRIPTION OF REVISIONS

DRAWING NO.	D-04-T-428
SURVEY	SEE ATTACHED SURVEY
DRAWN/DATE	RES/ July 2004
ADOT REVIEW	F. Baker
Stanley Consultants Inc.	
ROUTE NO.:	SR 260
SECTION NAME:	Gordon Canyon & Mogollon Rim Bridges

ARIZONA DEPARTMENT OF TRANSPORTATION
INTERMODAL TRANSPORTATION DIVISION
RIGHT OF WAY PLANS SECTION
HIGHWAY NAME: PAYSON - SHOW LOW
FEDERAL IDENTIFICATION NO.: S 260-B-802
TRACS NO. 260 GI 280 H5906 01R
SHEET P-3

RONNIE E. DORSEY — 38962 — REGISTERED PROFESSIONAL ENGINEER — 6-30-2010

0 50 100 Scale

...\260-n280_p03.dgn

gs\16538\16538.39 sr260gordon\11\cadd\1103\plan\260-n280_p03.dgn 7/1/2008 16:58:13 AM

Click here for SR 260 Index

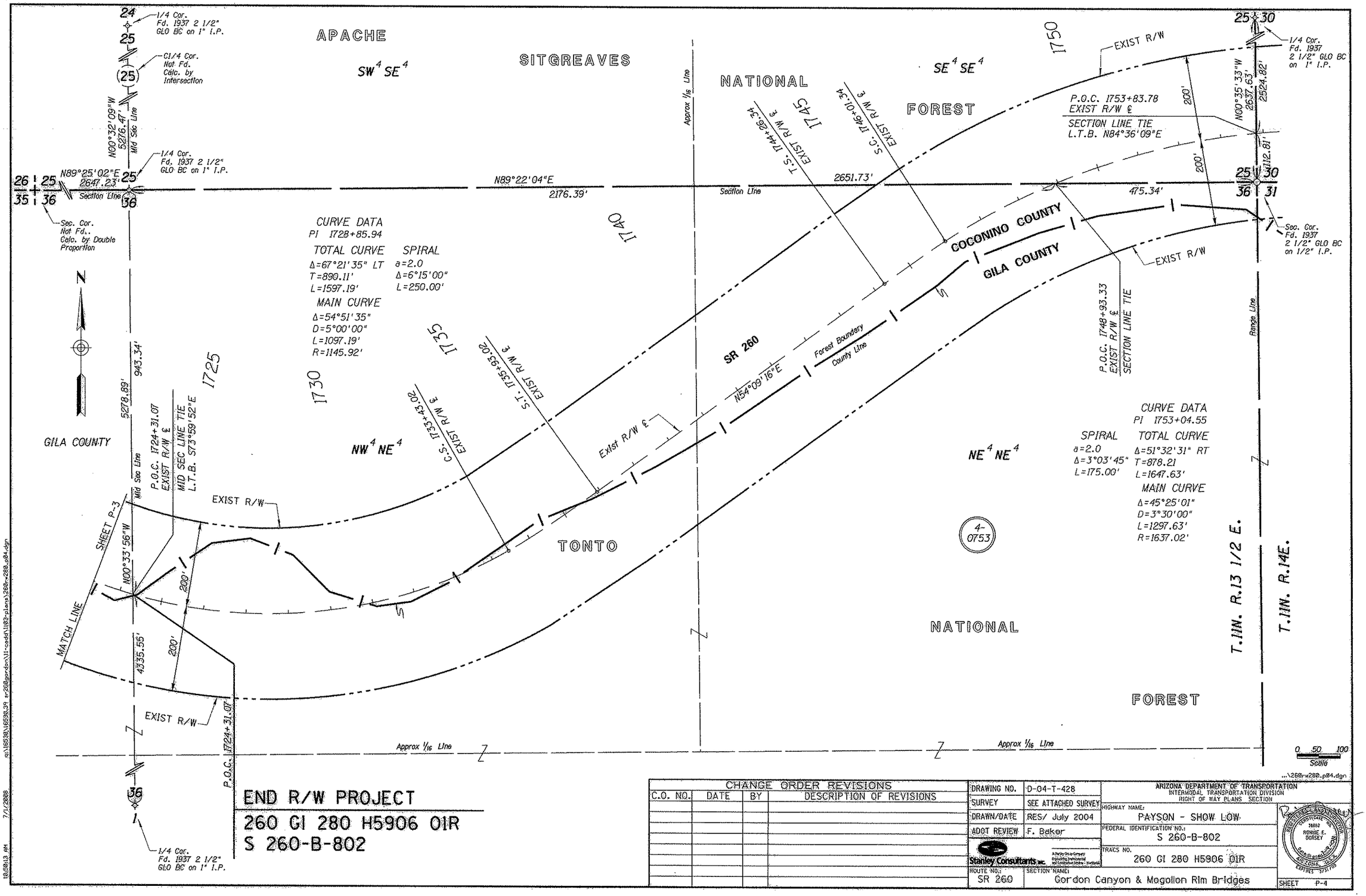

...\260-w280_p04.dgn

END R/W PROJECT
260 GI 280 H5906 01R
S 260-B-802

CHANGE ORDER REVISIONS			
C.O. NO.	DATE	BY	DESCRIPTION OF REVISIONS

DRAWING NO.	D-04-T-428
SURVEY	SEE ATTACHED SURVEY
DRAWN/DATE	RES/ July 2004
ADOT REVIEW	F. Baker
Stanley Consultants Inc.	
ROUTE NO.:	SR 260
SECTION NAME:	Gordon Canyon & Mogollon Rim Bridges

ARIZONA DEPARTMENT OF TRANSPORTATION
INTERMODAL TRANSPORTATION DIVISION
RIGHT OF WAY PLANS SECTION

HIGHWAY NAME: PAYSON - SHOW LOW
FEDERAL IDENTIFICATION NO.: S 260-B-802
TRACS NO. 260 GI 280 H5906 01R

REGISTERED LAND SURVEYOR — CERTIFICATE NO. 36862 — RONNIE E. DORSEY — ARIZONA U.S.A. — EXPIRES 3/31/05

SHEET P-4

c:\16538\16538.39 ar280gordon\11-cadd\1103-plans\260-w280_p04.dgn
7/1/2008 18:58:13 AM

GILA COUNTY

1 CURVE DATA
PI 1640+96.97 → 250

SPIRAL	TOTAL CURVE	SPIRAL
a=2.0	Δ=55°52'46" RT	a=2.0
Δ=3°03'45"	T=956.12'	Δ=3°03'45"
L=175.00'	L=1771.56'	L=175.00'

MAIN CURVE
Δ=49°45'16"
D=3°30'00"
L=1421.56'
R=1637.02' → 203

2 CURVE DATA
PI 1664+16.88 → 251

SPIRAL	TOTAL CURVE	SPIRAL
a=3.0	Δ=37°09'17" LT	a=3.0
Δ=7°35'38"	T=398.56'	Δ=7°35'38"
L=225.00'	L=775.44'	L=225.00'

MAIN CURVE
Δ=21°58'02"
D=6°45'00"
L=325.44'
R=848.83' → 208

3 CURVE DATA
PI 1673+91.86 → 252

SPIRAL	TOTAL CURVE	SPIRAL
a=3.0	Δ=55°16'13" RT	a=3.0
Δ=7°35'38"	T=558.15'	Δ=7°35'38"
L=225.00'	L=1043.82	L=225.00'

MAIN CURVE
Δ=40°04'58"
D=6°45'00"
L=593.82'
R=848.83' → 213

102 Sec. Cor. Fd. 1934 2 1/2" GLO BC on 2" I.P., ±1.3' Above Ground In Mound of Stone

103 1/4 Cor. Fd. 1934 2 1/2" GLO BC on 1" I.P., ±2.0' Above Ground In Mound of Stones

104 Sec. Cor. Fd. 1934 2 1/2" GLO BC on 2" I.P., ±1.0' Above Ground In Mound of Stones

105 Sec. Cor. Fd. 1937 2 1/2" GLO BC on 2" I.P., ±3.0' Above Ground In Large Mound of Stones

1007 1/4 Cor. Fd. 1937 2 1/2" GLO BC on 1" I.P., ±0.9' Above Ground

1006 1/4 Cor. Fd. 1937 2 1/2" GLO BC, ±1.2' Above Ground In 4'x4' Stone Pile

110 C1/4 Cor. Not Fd. Calc. by Intersection

101 1/4 Cor. Fd. 1934 2 1/2" GLO BC on 2" I.P., ±1.4' Above Ground In Mound of Stones

111 C1/4 Cor. Not Fd. Calc. by Intersection

1003 1/4 Cor. Fd. 1934 2 1/2" GLO BC on 1" I.P., ±2.0' Above Ground In 3'x3' Stone Pile

1000 Sec. Cor. Fd. 1934 2 1/2" GLO BC on 2" Pipe, ±0.8' Above Ground

1001 1/4 Cor. Fd. 1934 2 1/2" GLO BC on 1" Pipe, ±0.6' Above Ground

1002 Sec. Cor. Fd. 1934 2 1/2" GLO BC on 1" I.P., ±1.25' Above Ground

108 1/4 Cor. Fd. 1934 2 1/2" GLO BC on 1" I.P., ±1.3' Above Ground

109 Sec. Cor. Not Fd.. Calc. by Double Proportion

DETAIL "A" N.T.S.

DETAIL "B" N.T.S.

DETAIL "C" N.T.S.

SEE DETAIL "A"

SEE DETAIL "B"

SEE DETAIL "C" 301

SHEET RS-2

MATCH LINE

T.11N. R.13E.

T.11N. R.13 1/2 E.

LEGEND
302 Set Monument
300 Found Monument
301 Calculated position
Existing R/W monument

0 200 400 Scale

...\260r-w280_rs01.dgn

CHANGE ORDER REVISIONS			
C.O. NO.	DATE	BY	DESCRIPTION OF REVISIONS

DRAWING NO.	D-04-T-428
SURVEY	MAY 2004
DRAWN/DATE	RES/ June 2004
ADOT REVIEW	F. Baker
Stanley Consultants inc.	
ROUTE NO.:	SR 260
SECTION NAME:	Gordon Canyon & Mogollon Rim Bridges

ARIZONA DEPARTMENT OF TRANSPORTATION
INTERMODAL TRANSPORTATION DIVISION
RIGHT OF WAY PLANS SECTION

HIGHWAY NAME: PAYSON - SHOW LOW
FEDERAL IDENTIFICATION NO.: S 260-B-802
TRACS NO. 260 GI 280 H5906 01R
SHEET RS-1

REGISTERED PROFESSIONAL ENGINEER 22258 CHRIS J. FRANKS State Stamp 1/6/05 ARIZONA, U.S.A.

qt\16530\survey\payson-show low\rw\260r-w280_rs01.dgn
7:42:27 PM 1/6/2005

Click here for SR 260 Index

1 CURVE DATA
PI 1685+70.71 → 253

SPIRAL	TOTAL CURVE	SPIRAL
a=3.0	Δ=57°09'52" LT	a=3.0
Δ=7°35'38"	T=576.24'	Δ=7°35'38"
L=225.00'	L=1071.88'	L=225.00'

MAIN CURVE
Δ=41°58'37"
D=6°45'00"
L=621.88'
R=848.83' → 218

2 CURVE DATA
PI 1697+75.27 → 254

SPIRAL	TOTAL CURVE	SPIRAL
a=2.0	Δ=44°38'43" RT	a=2.0
Δ=4°00'00"	T=688.59'	Δ=4°00'00"
L=200.00'	L=1316.13'	L=200.00'

MAIN CURVE
Δ=36°38'43"
D=4°00'00"
L=916.13'
R=1432.39' → 223

3 CURVE DATA
PI 1708+40.46 → 255

SPIRAL	TOTAL CURVE	SPIRAL
a=2.0	Δ=11°28'28" LT	a=2.0
Δ=2°15'00"	T=266.93'	Δ=2°15'00"
L=150.00'	L=532.48'	L=150.00'

MAIN CURVE
Δ=6°58'28"
D=3°00'00"
L=232.48'
R=1909.86' → 228

4 CURVE DATA
PI 1715+58.94 → 256

SPIRAL	TOTAL CURVE	SPIRAL
a=2.0	Δ=11°27'42" RT	a=2.0
Δ=2°15'00"	T=266.71'	Δ=2°15'00"
L=150.00'	L=532.06'	L=150.00'

MAIN CURVE
Δ=6°57'42"
D=3°00'00"
L=232.06'
R=1909.86' → 233

5 CURVE DATA
PI 1728+85.94 → 257

SPIRAL	TOTAL CURVE	SPIRAL
a=2.0	Δ=67°21'35" LT	a=2.0
Δ=6°15'00"	T=890.11'	Δ=6°15'00"
L=250.00'	L=1597.19'	L=250.00'

MAIN CURVE
Δ=54°51'35"
D=5°00'00"
L=1097.19'
R=1145.92' → 238

6 CURVE DATA
PI 1753+04.55 → 258

SPIRAL	TOTAL CURVE	SPIRAL
a=2.0	Δ=51°32'31" RT	a=2.0
Δ=3°03'45"	T=878.21	Δ=3°03'45"
L=175.00'	L=1647.63'	L=175.00'

MAIN CURVE
Δ=45°25'01"
D=3°30'00"
L=1297.63'
R=1637.02' → 243

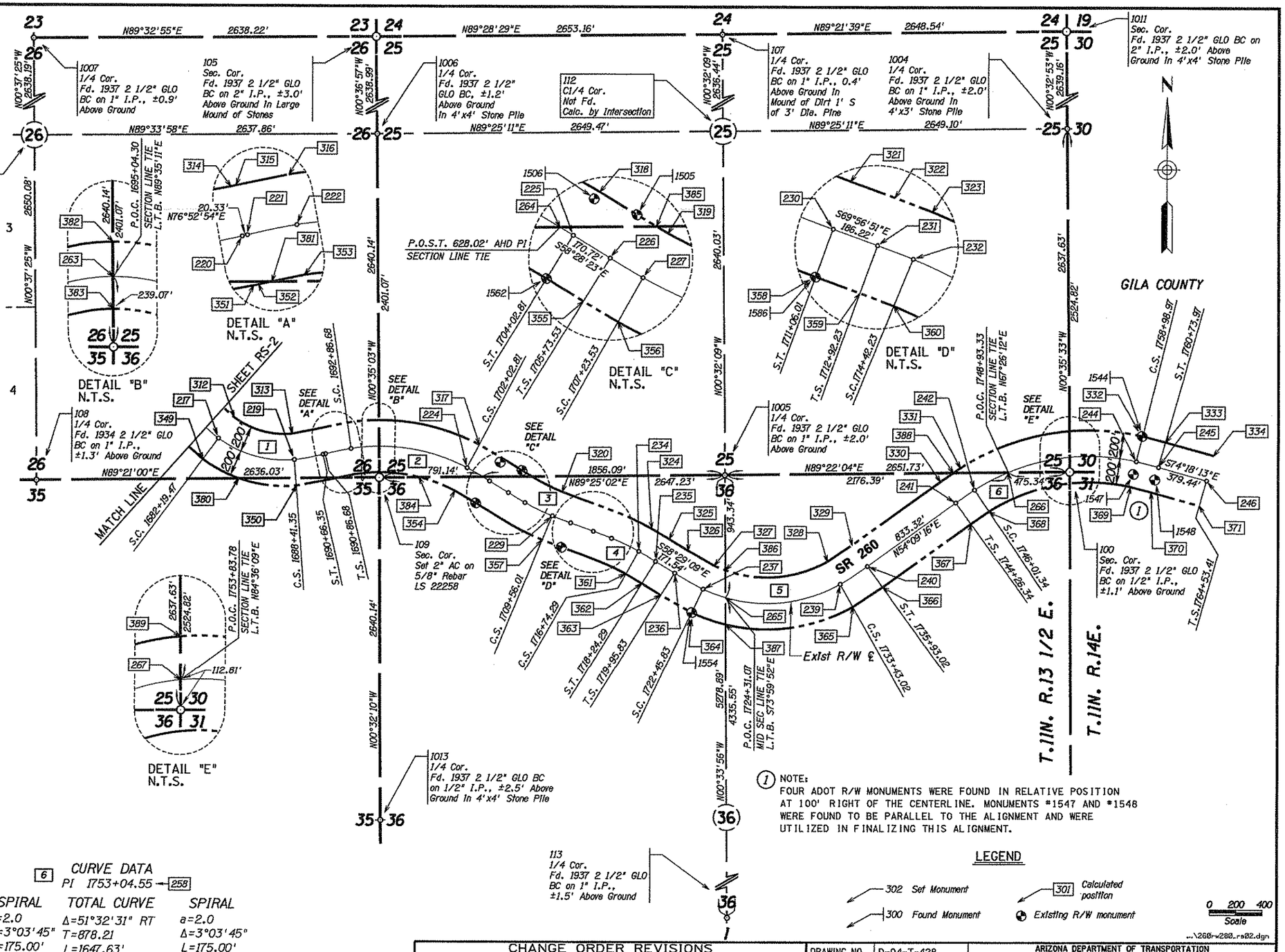

(1) NOTE:
FOUR ADOT R/W MONUMENTS WERE FOUND IN RELATIVE POSITION AT 100' RIGHT OF THE CENTERLINE. MONUMENTS #1547 AND #1548 WERE FOUND TO BE PARALLEL TO THE ALIGNMENT AND WERE UTILIZED IN FINALIZING THIS ALIGNMENT.

LEGEND
302 Set Monument
300 Found Monument
301 Calculated position
Existing R/W monument

CHANGE ORDER REVISIONS

C.O. NO.	DATE	BY	DESCRIPTION OF REVISIONS

DRAWING NO.	D-04-T-428
SURVEY	MAY 2004
DRAWN/DATE	RES/ June 2004
ADOT REVIEW	F. Baker

Stanley Consultants Inc. — A Stanley Group Company — Engineering, Environmental and Construction Services • Worldwide

ARIZONA DEPARTMENT OF TRANSPORTATION
INTERMODAL TRANSPORTATION DIVISION
RIGHT OF WAY PLANS SECTION

HIGHWAY NAME: PAYSON - SHOW LOW
FEDERAL IDENTIFICATION NO.: S 260-B-802
TRACS NO.: 260 GI 280 H5906 01R
ROUTE NO.: SR 260
SECTION NAME: Gordon Canyon & Mogollon Rim Bridges
SHEET RS-2

REGISTERED LAND SURVEYOR 22258 CHRIS J. FRANKS Date Signed ARIZONA, U.S.A.

q:\16538\survey\payson-show_low\r-rs\260-w280_rs02.dgn
...\260-w280_rs02.dgn
1/6/2005 7:42:27 PM

Click here for SR 260 Index

RESULTS OF SURVEY

SR 260 EXISTING R/W LINE

THE FOLLOWING LIST OF POINTS REPRESENTS THE EXISTING RIGHT OF WAY LINE AS DETERMINED BY AN ANALYSIS OF MONUMENTATION FOUND DURING THE COURSE OF THIS SURVEY AND THE FOLLOWING EXISTING DOCUMENTATION:
1) R/W PROJECT F-053-2-811
2) CONSTRUCTION PROJECTS HBS-053-2-512, 053-2(27)P
3) THE MOST CURRENT B.L.M. MAPS, NOTES & DEPENDENT RESURVEYS

LEFT SIDE				RIGHT SIDE			
PT.	STATION	OFFSET		PT.	STATION	OFFSET	
1500	1627+37.35	200.00'	LT	1585	1627+37.35	200.00'	RT
1501	1631+40.85	200.00'	LT	337	1631+40.85	200.00'	RT
300	1633+15.85	200.00'	LT	375	1631+72.07	200.51'	RT
203	Radius Pt.	---		338	1633+15.85	200.00'	RT
374	1633+74.27	200.00'	LT	203	Radius Pt.	---	
203	Radius Pt.	---		1583	1647+37.41	200.00'	RT
390	636+75.00	200.00'	LT	339	1649+12.41	200.00'	RT
203	Radius Pt.	---		340	1660+18.32	200.00'	RT
391	1636+75.00	250.00'	LT	377	1661+94.49	196.48'	RT
203	Radius Pt.	---		341	1662+43.32	200.00'	RT
392	1637+50.00	250.00'	LT	208	Radius Pt.	---	
203	Radius Pt.	---		342	1665+68.76	200.00'	RT
393	1637+50.00	300.00'	LT	379	1666+09.63	196.85'	RT
203	Radius Pt.	---		343	1667+93.76	200.00'	RT
394	1638+25.00	300.00'	LT	344	1668+33.71	200.00'	RT
203	Radius Pt.	---		345	1670+58.71	200.00'	RT
395	1638+25.00	350.00'	LT	213	Radius Pt.	---	
203	Radius Pt.	---		346	1676+52.53	200.00'	RT
396	1640+75.00	350.00'	LT	347	1678+77.53	200.00'	RT
203	Radius Pt.	---		348	1679+94.47	200.00'	RT
397	1640+75.00	300.00'	LT	349	1682+19.47	200.00'	RT
203	Radius Pt.	---		218	Radius Pt.	---	
398	1641+50.00	300.00'	LT	380	1684+77.23	200.00'	RT
203	Radius Pt.	---		218	Radius Pt.	---	
399	1641+50.00	250.00'	LT	350	1688+41.35	200.00'	RT
203	Radius Pt.	---		351	1690+66.35	200.00'	RT
400	1643+75.00	250.00'	LT	352	1690+86.68	200.00'	RT
203	Radius Pt.	---		381	1691+41.51	201.11'	RT
401	1643+75.00	200.00'	LT	353	1692+86.68	200.00'	RT
203	Radius Pt.	---		223	Radius Pt.	---	
301	1647+37.41	200.00'	LT	383	1695+04.99	200.00'	RT
302	1649+12.41	200.00'	LT	223	Radius Pt.	---	
376	1660+14.94	200.00'	LT	384	1698+61.74	200.00'	RT
303	1660+18.32	200.00'	LT	223	Radius Pt.	---	
304	1662+43.32	200.00'	LT	354	1702+02.81	200.00'	RT
208	Radius Pt.	---		1562	1704+02.81	200.00'	RT
305	1665+68.76	200.00'	LT	355	1705+73.53	200.00'	RT
378	1666+56.33	203.24'	LT	356	1707+23.53	200.00'	RT
306	1667+93.76	200.00'	LT	228	Radius Pt.	---	
307	1668+33.71	200.00'	LT	357	1709+56.01	200.00'	RT
308	1670+58.71	200.00'	LT	358	1711+06.01	200.00'	RT
213	Radius Pt.	---		359	1712+92.23	200.00'	RT

SR 260 EXISTING R/W LINE (CONT)

LEFT SIDE				RIGHT SIDE			
PT.	STATION	OFFSET		PT.	STATION	OFFSET	
309	1676+52.53	200.00'	LT	360	1714+42.23	200.00'	RT
310	1678+77.53	200.00'	LT	233	Radius Pt.	---	
311	1679+94.47	200.00'	LT	361	1716+74.29	200.00'	RT
312	1682+19.47	200.00'	LT	362	1718+24.29	200.00'	RT
218	Radius Pt.	---		363	1719+95.83	200.00'	RT
313	1688+41.35	200.00'	LT	364	1722+45.83	200.00'	RT
314	1690+66.35	200.00'	LT	238	Radius Pt.	---	
315	1690+86.68	200.00'	LT	387	1724+81.41	200.00'	RT
316	1692+86.68	200.00'	LT	238	Radius Pt.	---	
223	Radius Pt.	---		365	1733+43.02	200.00'	RT
382	1695+03.77	200.00'	LT	366	1735+93.02	200.00'	RT
223	Radius Pt.	---		367	1744+26.34	200.00'	RT
317	1702+02.81	200.00'	LT	368	1746+01.34	200.00'	RT
318	1704+02.81	200.00'	LT	243	Radius Pt.	---	
1505	1705+73.53	200.00'	LT	369	1758+98.97	200.00'	RT
385	1706+65.73	200.00'	LT	370	1760+73.97	200.00'	RT
319	1707+23.53	200.00'	LT	371	1764+53.41	200.00'	RT
228	Radius Pt.	---					
320	1709+56.01	200.00'	LT				
321	1711+06.01	200.00'	LT				
322	1712+92.23	200.00'	LT				
323	1714+42.23	200.00'	LT				
233	Radius Pt.	---					
324	1716+74.29	200.00'	LT				
325	1718+24.29	200.00'	LT				
326	1719+95.83	200.00'	LT				
327	1722+45.83	200.00'	LT				
238	Radius Pt.	---					
386	1723+58.25	200.00'	LT				
238	Radius Pt.	---					
328	1733+43.02	200.00'	LT				
329	1735+93.02	200.00'	LT				
330	1744+26.34	200.00'	LT				
388	1745+41.90	198.75'	LT				
331	1746+01.34	200.00'	LT				
243	Radius Pt.	---					
389	1753+98.76	200.00'	LT				
243	Radius Pt.	---					
332	1758+98.97	200.00'	LT				
333	1760+73.97	200.00'	LT				
334	1764+53.41	200.00'	LT				

EXISTING R/W MONUMENTATION

PT.	NORTHING	EASTING	DESCRIPTION	STATION	OFFSET
1500	1204711.04933	996333.78650	ADOT AC	1627+37.35	200.00' LT
1501	1204912.48702	996683.40788	ADOT AC	1631+40.85	200.00' LT
1505	1203477.38934	1003790.27355	ADOT AC	1705+73.53	200.00' LT
1506	1203539.66440	1003622.02940	ADOT AC	1703+97.57	165.11' LT
1544	1203751.54250	1008551.01627	ADOT AC 1758+98	1758+99.24	200.04' LT
1545	1203260.80262	1009217.62711	ADOT AC 1766+52	1766+57.78	99.32' RT
1546	1203229.93293	1009379.76942	ANG IRON 1768+16	1768+14.65	100.96' RT
1547	1203458.82516	1008485.11504	ADOT AC	1758+98.99	100.01' RT
1548	1203415.81856	1008649.18881	ADOT AC	1760+73.97	100.00' RT
1554	1202388.25281	1005095.75708	ADOT AC	1722+45.99	199.38' RT
1562	1203225.70151	1003435.59262	ADOT AC	1704+20.81	200.00' RT
1581	1204615.29052	998380.99216	ADOT AC	1649+11.03	204.29' RT
1583	1204687.83647	998235.13889	ADOT AC	1647+37.41	200.00' RT
1584	1204565.86980	996882.43777	ADOT AC	1631+40.26	199.69' RT
1585	1204364.46061	996533.47690	ADOT AC	1627+37.35	200.00' RT
1586	1202887.43874	1004095.09658	ADOT AC	1711+05.91	200.57' RT

Click here for SR 260 Index

...\260rw280_rs03.dgn

CHANGE ORDER REVISIONS			
C.O. NO.	DATE	BY	DESCRIPTION OF REVISIONS

DRAWING NO.	D-04-T-428
SURVEY	MAY 2004
DRAWN/DATE	RES/ June 2004
ADOT REVIEW	F. Baker

Stanley Consultants Inc. — A Stanley Group Company — Engineering, Environmental and Construction Services — Worldwide

ARIZONA DEPARTMENT OF TRANSPORTATION
INTERMODAL TRANSPORTATION DIVISION
RIGHT OF WAY PLANS SECTION

HIGHWAY NAME: PAYSON - SHOW LOW
FEDERAL IDENTIFICATION NO.: S 260-B-802
TRACS NO.: 260 GI 280 H5906 01R
ROUTE NO.: SR 260
SECTION NAME: Gordon Canyon & Mogollon Rim Bridges

REGISTERED LAND SURVEYOR — 22258 — CHRIS J. FRANKS — ARIZONA, U.S.A.

SHEET RS-3

7:42:28 PM 1/6/2005 c:\16530\survey\payson-show low\sr260\rw260_rs03.dgn

RESULTS OF SURVEY

CALCULATED POINTS

PT.	NORTHING	EASTING	DESCRIPTION
109	1203419.80564	1002697.43701	(C)
110	1206014.13933	996893.61507	(C)
111	1206039.83015	1000032.72997	(C)
112	1206086.64848	1005319.84853	(C)
200	1204537.75497	996433.63170	(C)
201	1204739.19266	996783.25308	(C)
202	1204823.83118	996936.39858	(C)
203	1203363.76178	997676.69532	(C)
204	1204872.11680	998312.86122	(C)
205	1204798.41766	998471.56113	(C)
206	1204314.82227	999466.13261	(C)
207	1204225.53458	999672.46660	(C)
208	1205031.26019	999939.51048	(C)
209	1204184.13713	999993.25722	(C)
210	1204218.11792	1000215.49878	(C)
211	1204225.89483	1000254.68859	(C)
212	1204259.87561	1000476.93016	(C)
213	1203412.75255	1000530.67689	(C)
214	1204095.50628	1001035.01164	(C)
215	1203946.48811	1001203.35532	(C)
216	1203865.18707	1001287.40928	(C)
217	1203716.16890	1001455.75295	(C)
218	1204398.92262	1001960.08771	(C)
219	1203554.03895	1002041.80539	(C)
220	1203595.34702	1002262.80234	(C)
221	1203599.96114	1002282.60180	(C)
222	1203640.80015	1002478.34359	(C)
223	1202226.50629	1002705.33883	(C)
224	1203496.74358	1003367.34428	(C)
225	1203396.18023	1003540.17277	(C)
226	1203306.91062	1003685.69340	(C)
227	1203230.16109	1003814.55932	(C)
228	1204896.06532	1004748.54311	(C)
229	1203129.07760	1004023.75555	(C)
230	1203075.80891	1004163.96740	(C)
231	1203011.95735	1004338.89844	(C)
232	1202958.68866	1004479.11028	(C)
233	1201191.70093	1003754.32273	(C)
234	1202857.81341	1004687.93497	(C)
235	1202781.09263	1004816.81801	(C)
236	1202691.42685	1004963.05760	(C)
237	1202568.64756	1005180.67922	(C)
238	1203604.95521	1005669.74875	(C)
239	1202608.54268	1006235.68569	(C)
240	1202747.40658	1006443.41326	(C)
241	1203235.39975	1007118.90189	(C)
242	1203335.32379	1007262.54175	(C)
243	1201959.03405	1008148.92117	(C)
244	1203556.41951	1008506.97372	(C)
245	1203512.08940	1008676.24293	(C)
246	1203409.43525	1009041.53300	(C)
247	1203358.70168	1009234.96609	(C)
251	1204140.54010	999824.56466	(C)
252	1204334.53748	1000802.16624	(C)
253	1203464.56253	1001701.59932	(C)
254	1203756.24469	1002953.22264	(C)

CALCULATED POINTS

PT.	NORTHING	EASTING	DESCRIPTION
255	1203167.33381	1003913.22107	(C)
256	1202920.50623	1004589.44264	(C)
257	1202226.15526	1005721.88814	(C)
258	1203749.68204	1007830.78035	(C)
259	1203348.37682	1009258.80666	(C)
260	1204810.76406	996907.47458	(C)
261	1204272.60289	999552.96179	(C)
262	1204185.85351	1000052.91035	(C)
263	1203658.86346	1002694.99955	(C)
264	1203427.85341	1003488.54152	(C)
265	1202503.44333	1005353.84666	(C)
266	1203470.75149	1007520.78719	(C)
267	1203588.79757	1007994.93158	(C)
300	1205002.21231	996845.95427	(C)
301	1205056.39713	998390.58355	(C)
302	1204978.28247	998559.01768	(C)
303	1204494.68709	999553.58916	(C)
304	1204415.37921	999735.38733	(C)
305	1204383.73580	999980.59344	(C)
306	1204414.29260	1000176.56945	(C)
307	1204422.06951	1000215.75926	(C)
308	1204459.47428	1000464.26638	(C)
309	1204256.37633	1001153.84272	(C)
310	1204090.24401	1001342.40294	(C)
311	1204008.94297	1001426.45690	(C)
312	1203877.03895	1001574.58403	(C)
313	1203753.10998	1002022.55111	(C)
314	1203790.12776	1002217.41003	(C)
315	1203794.74189	1002237.20950	(C)
316	1203838.27283	1002446.64908	(C)
317	1203674.10216	1003459.77767	(C)
318	1203566.65895	1003644.75291	(C)
319	1203404.61418	1003912.36588	(C)
320	1203314.11612	1004099.65513	(C)
321	1203263.68458	1004232.54388	(C)
322	1203199.83301	1004407.47492	(C)
323	1203143.72718	1004555.00986	(C)
324	1203032.28830	1004785.70261	(C)
325	1202951.59467	1004921.36013	(C)
326	1202861.92889	1005067.59972	(C)
327	1202749.51736	1005266.03796	(C)
328	1202782.44948	1006136.91106	(C)
329	1202909.52644	1006326.29303	(C)
330	1203397.51962	1007001.78165	(C)
331	1203503.46930	1007154.25008	(C)
332	1203751.57695	1008550.71809	(C)
333	1203704.63108	1008730.35116	(C)
334	1203601.97693	1009095.64124	(C)
337	1204565.89830	996883.09828	(C)
338	1204645.45005	997026.84289	(C)
339	1204618.55284	998384.10457	(C)
340	1204134.95746	999378.67606	(C)
341	1204035.68996	999609.54587	(C)
342	1203984.53846	1000005.92100	(C)
343	1204021.94323	1000254.42812	(C)
344	1204029.72014	1000293.61792	(C)

CALCULATED POINTS

PT.	NORTHING	EASTING	DESCRIPTION
345	1204060.27694	1000489.59393	(C)
346	1203934.63622	1000916.18057	(C)
347	1203802.73221	1001064.30769	(C)
348	1203721.43117	1001148.36166	(C)
349	1203555.29884	1001336.92188	(C)
350	1203354.96793	1002061.05967	(C)
351	1203400.56627	1002308.19464	(C)
352	1203405.18040	1002327.99411	(C)
353	1203443.32748	1002510.03811	(C)
354	1203319.38499	1003274.91088	(C)
355	1203136.43190	1003581.11326	(C)
356	1203055.70801	1003716.75277	(C)
357	1202944.03908	1003947.85598	(C)
358	1202887.93324	1004095.39092	(C)
359	1202824.08168	1004270.32195	(C)
360	1202773.65013	1004403.21071	(C)
361	1202683.33852	1004590.16732	(C)
362	1202610.59059	1004712.27588	(C)
363	1202520.92481	1004858.51548	(C)
364	1202387.77775	1005095.32049	(C)
365	1202434.63589	1006334.46032	(C)
366	1202585.28671	1006560.53350	(C)
367	1203073.27989	1007236.02212	(C)
368	1203167.17827	1007370.83343	(C)
369	1203361.26206	1008463.22935	(C)
370	1203319.54772	1008622.13469	(C)
371	1203216.89357	1008987.42477	(C)
374	1205030.80857	996904.94028	(C)
375	1204580.85416	996910.12249	(C)
376	1204496.16267	999550.55445	(C)
377	1204059.03067	999555.26159	(C)
378	1204394.65716	1000050.63754	(C)
379	1203991.92892	1000055.02120	(C)
380	1203407.55775	1001617.69550	(C)
381	1203416.21209	1002380.63911	(C)
382	1203858.85385	1002692.96043	(C)
383	1203458.87283	1002697.03868	(C)
384	1203422.89436	1003001.06128	(C)
385	1203431.70260	1003866.92059	(C)
386	1202714.08830	1005351.76691	(C)
387	1202296.14522	1005355.89337	(C)
388	1203466.11306	1007100.49205	(C)
389	1203789.41506	1007992.85649	(C)
390	1205143.73804	997222.45382	(C)
391	1205192.18537	997210.09030	(C)
392	1205211.63675	997294.31964	(C)
393	1205260.59947	997284.18792	(C)
394	1205276.58548	997371.47280	(C)
395	1205325.96084	997363.59415	(C)
396	1205350.75382	997665.73454	(C)
397	1205300.75458	997666.01035	(C)
398	1205299.21142	997754.73364	(C)
399	1205249.25201	997752.71925	(C)
400	1205221.05438	998010.33773	(C)
401	1205171.84212	998001.49728	(C)

Click here for SR 260 Index

CHANGE ORDER REVISIONS			
C.O. NO.	DATE	BY	DESCRIPTION OF REVISIONS

DRAWING NO.	D-04-T-428
SURVEY	MAY 2004
DRAWN/DATE	RES/ June 2004
ADOT REVIEW	F. Baker

Stanley Consultants Inc. — A Stanley Group Company — Engineering, Environmental and Construction Services - Worldwide

ARIZONA DEPARTMENT OF TRANSPORTATION
INTERMODAL TRANSPORTATION DIVISION
RIGHT OF WAY PLANS SECTION

HIGHWAY NAME: PAYSON - SHOW LOW

FEDERAL IDENTIFICATION NO.: S 260-B-802

TRACS NO.: 260 GI 280 H5906 01R

ROUTE NO.: SR 260

SECTION NAME: Gordon Canyon & Mogollon Rim Bridges

REGISTERED LAND SURVEYOR — 22258 — CHRIS J. FRANKS — Date Signed 1/6/05 — ARIZONA, U.S.A.

SHEET RS-4

...\260rw288_rs04.dgn

q:\16530\survey\pagon-show low\rss\260rw288_rs04.dgn 1/6/2005 7:42:28 PM

RESULTS OF SURVEY

SECTION MONUMENTATION

P.T.	NORTHING	EASTING	DESCRIPTION
100	1203475.99708	1007996.09833	USGLO BC
101	1206036.05202	999533.97258	USGLO BC
102	1208633.22110	994218.57436	USGLO BC
103	1208656.10317	996863.18707	USGLO BC
104	1208674.15060	999507.35290	USGLO BC
105	1208698.64558	1002642.14890	USGLO BC
107	1208722.97129	1005295.19735	USGLO BC
108	1203389.90611	1000061.57417	USGLO BC
109	1203419.80564	1002697.43701	(C) SEC COR
110	1206014.13933	996893.61507	(C) C1/4
111	1206039.83015	1000032.72997	(C) C1/4
112	1206086.64848	1005319.84853	(C) C1/4
113	1198168.10028	1005396.65064	USGLO BC
1000	1203353.41129	994278.13661	USGLO BC
1001	1203381.53336	996923.93531	USGLO BC
1002	1203382.85448	999562.54281	USGLO BC
1003	1205992.23106	994253.79467	USGLO BC
1004	1206113.48169	1007968.81749	USGLO BC
1005	1203446.73411	1005344.53332	USGLO BC
1006	1206059.81161	1002670.51924	USGLO BC
1007	1208677.86264	1000004.01524	USGLO BC
1008	1208698.72489	1002642.16171	USGLO BC
1011	1208752.52134	1007943.56858	USGLO BC
1012	1203383.45190	999563.65410	USGLO BC
1013	1200779.77870	1002722.14300	USGLO BC

CONTROL POINTS

PT.	NORTHING	EASTING	DESCRIPTION
1	1206279.39280	995084.29090	"VIEW"
2	1203264.82211	1009729.41471	"LAKES"
3	1203390.96242	1011530.33219	"WILLOW"
4	1197138.29730	1010617.16938	"RIMLINE"

GENERAL NOTES

FOUR NGS CONTROL STATIONS WERE USED TO ESTABLISH THE CONTROL BASELINE FOR THIS SURVEY AND THEY ARE AS FOLLOWS:

1) POINT "VIEW"
   GRID COORDINATE: N 1205853.84698 E 994733.24954
   LATITUDE & LONGITUDE: N 34° 18' 38.45675" W 110° 56' 26.23883"

2) POINT "LAKES"
   GRID COORDINATE: N 1202840.33975 E 1009373.20691
   LATITUDE & LONGITUDE: N 34° 18' 07.22426" W 110° 53' 32.08969"

3) POINT "WILLOW"
   GRID COORDINATE: N 1202966.43556 E 1011173.48907
   LATITUDE & LONGITUDE: N 34° 18' 08.29154" W 110° 53' 10.61707"

4) POINT "RIMLINE"
   GRID COORDINATE: N 1196715.97623 E 1010260.64840
   LATITUDE & LONGITUDE: N 34° 17' 06.55811" W 110° 53' 22.24973"

THE ABOVE VALUES WERE ENTERED INTO A RANGER DATA COLLECTOR WITH THE FOLLOWING PARAMETERS SET FOR THE BASIS OF THIS SURVEY:

SYSTEM:	UNITED STATES STATE PLANE 1983
ZONE:	ARIZONA CENTRAL
DATUM:	NORTH AMERICAN 1983/92 MODIFIED
GEOID MODEL:	GEOID99

TOPCON HIPER GPS AND TOPCON ELECTRONIC TOTAL STATION EQUIPMENT WAS USED FOR ALL FIELD SURVEY MEASUREMENTS. DIRECT SATELLITE MEASUREMENTS WERE MADE ON EACH POINT ON THE NORTH AMERICAN DATUM OF 1983 WITH AUTOMATIC TRANSLATIONS MADE TO THE STATE PLANE GRID SYSTEM.

GPS CALIBRATION AND TRANSLATION TO THE SURFACE WAS PERFORMED BY ASHTECH OFFICE SUITE. A COMBINED SCALE FACTOR OF 1.0003529 AND ORIGIN VALUES OF NO.000, EO.000 WERE USED FOR THE TRANSLATION TO THE SURFACE.

ALL BEARINGS ARE GRID BEARINGS, DISTANCES ARE GROUND DISTANCES AND COORDINATES ARE GROUND COORDINATES.

MONUMENT VERIFICATION AND ACCEPTANCE:
THE MONUMENTATION SHOWN ON THIS "RESULTS OF SURVEY" WAS BASED ON AN OBSERVATION AND EVALUATION OF PHYSICAL CORROBORATING EVIDENCE IN THE FIELD; AND A REVIEW AND ANALYSIS OF EXISTING DRAWINGS, PLATS, AND NOTES READILY AVAILABLE AT THE TIME THE SURVEY WAS PERFORMED.

UNITS = INTERNATIONAL FEET = 1 FOOT = 0.3048 METERS EXACTLY..

THIS RESULTS OF SURVEY IS ON FILE IN THE FILE ROOM OF THE RIGHT OF WAY PLANS SECTION OF THE ARIZONA DEPARTMENT OF TRANSPORTATION, 205 SOUTH 17TH AVE, MD 612E, PHOENIX, AZ 85007. (602) 712-7270. SEE ADOT R/W FILE COPY FOR MOST CURRENT REVISIONS OR ADDITIONS.

BASIS OF STATIONING IS ADOT R/W MAP D-4-T-372, CENTERLINE STATION 1627+37.35.

...\260rw280_rs05.dgn

Click here for SR 260 Index

CHANGE ORDER REVISIONS

C.O. NO.	DATE	BY	DESCRIPTION OF REVISIONS

DRAWING NO.	D-04-T-428
SURVEY	MAY 2004
DRAWN/DATE	RES/ June 2004
ADOT REVIEW	F. Baker

Stanley Consultants Inc. — A Stanley Group Company — Engineering, Environmental and Construction Services - Worldwide

ARIZONA DEPARTMENT OF TRANSPORTATION
INTERMODAL TRANSPORTATION DIVISION
RIGHT OF WAY PLANS SECTION

HIGHWAY NAME:	PAYSON - SHOW LOW
FEDERAL IDENTIFICATION NO.:	S 260-B-802
TRACS NO.	260 GI 280 H5906 01R
ROUTE NO.:	SR 260
SECTION NAME:	Gordon Canyon & Mogollon Rim Bridges
SHEET	RS-5

REGISTERED LAND SURVEYOR — CERTIFICATE NO. 22258 — CHRIS J. FRANKS — ARIZONA, U.S.A.

RIGHT OF WAY MONUMENTATION STAKING PLAN

TEMPORARY MONUMENTS SET PRIOR TO CONSTRUCTION.
PERMANENT MONUMENTS WILL BE SET DURING CONSTRUCTION WHICH WILL BE VERIFIED AS PART OF THE MONUMENTATION SURVEY.
FOR ADDITIONAL INFORMATION SEE RESULTS OF SURVEY AS SHOWN ON SHEETS RS-1 TO RS-5

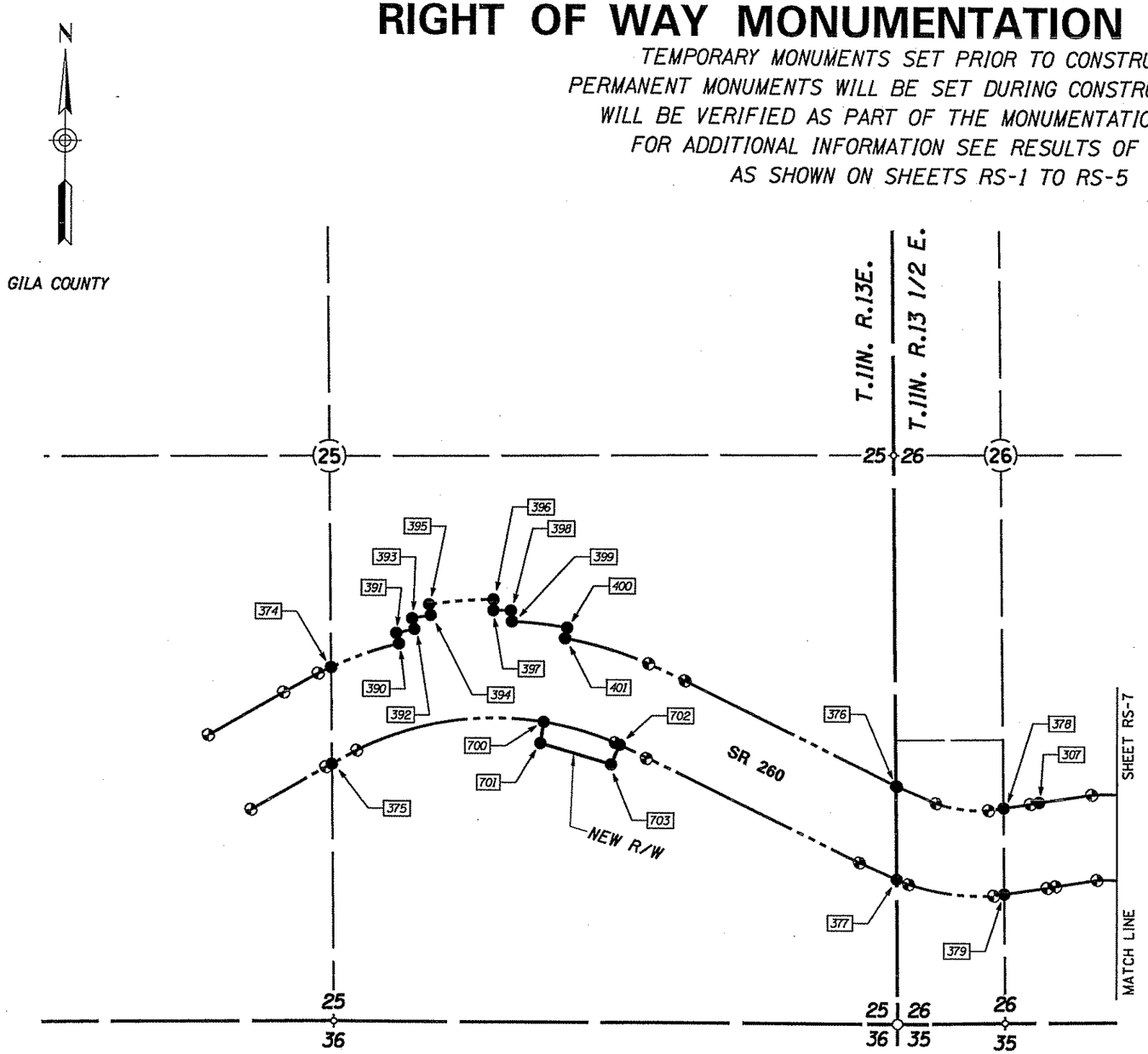

MONUMENTATION LIST

PT.	NORTHING	EASTING	DESCRIPTION	STATION	OFFSET
374	1205030.80857	996904.94028		1633+74.27	200.00' LT
375	1204580.85416	996910.12249		1631+72.07	200.51' RT
376	1204496.16267	999550.55445		1660+14.94	200.00' LT
377	1204059.03067	999555.26159		1661+94.49	196.48' RT
378	1204394.65716	1000050.63754		1666+56.33	203.24' LT
379	1203991.92892	1000055.02120		1666+09.63	196.85' RT
390	1205143.73804	997222.45382		1636+75.00	200.00' LT
391	1205192.18537	997210.09030		1636+75.00	250.00' LT
392	1205211.63675	997294.31964		1637+50.00	250.00' LT
393	1205260.59947	997284.18792		1637+50.00	300.00' LT
394	1205276.58548	997371.47280		1638+25.00	300.00' LT
395	1205325.96084	997363.59415		1638+25.00	350.00' LT
396	1205350.75382	997665.73454		1640+75.00	350.00' LT
397	1205300.75458	997666.01035		1640+75.00	300.00' LT
398	1205299.21142	997754.73364		1641+50.00	300.00' LT
399	1205249.25201	997752.71925		1641+50.00	250.00' LT
400	1205221.05438	998010.33773		1643+75.00	250.00' LT
401	1205171.84212	998001.49728		1643+75.00	200.00' LT
700	1204782.84015	997903.07902		1643+43.00	200.00' RT
701	1204684.08884	997887.32535		1643+43.00	300.00' RT
702	1204678.50043	998256.80500		1647+64.00	200.00' RT
703	1204586.95398	998216.56513		1647+64.00	300.00' RT

REFER TO THE R/W PLANS FOR THE BASIS OF STATIONING.

LEGEND

- ● *Standard ADOT R/W monument to be set by the Contractor unless otherwise noted*
- ◒ *Existing R/W monument*

0 150 300
Scale

...\260rw280_rs06.dgn

NOTES

*Final Drivable Monuments set. 3" ADOT R/W AC on FENO RLS*38862 for each of the points shown unless otherwise noted.*

Click here for SR 260 Index

CHANGE ORDER REVISIONS			
C.O. NO.	DATE	BY	DESCRIPTION OF REVISIONS

DRAWING NO.	D-04-T-428
SURVEY	SEE ATTACHED SURVEY
DRAWN/DATE	RES/ Oct 2005
ADOT REVIEW	S. Laing

Stanley Consultants inc. — A Stanley Group Company Engineering, Environmental and Construction Services - Worldwide

ARIZONA DEPARTMENT OF TRANSPORTATION
INTERMODAL TRANSPORTATION DIVISION
RIGHT OF WAY PLANS SECTION

HIGHWAY NAME: PAYSON - SHOW LOW
FEDERAL IDENTIFICATION NO.: S 260-B-802
TRACS NO.: 260 GI 280 H5906 01R
ROUTE NO.: SR 260
SECTION NAME: Gordon Canyon & Mogollon Rim Bridges

PRELIMINARY NOT FOR CONSTRUCTION OR RECORDING
--Created--
11/11/2005
9:16:12 AM

SHEET RS-6

q:\16530\survey\payson-show low\monumentation\260rw280_rs06.dgn
11/11/2005
9:16:12 AM

RIGHT OF WAY MONUMENTATION STAKING PLAN

TEMPORARY MONUMENTS SET PRIOR TO CONSTRUCTION.
PERMANENT MONUMENTS WILL BE SET DURING CONSTRUCTION WHICH WILL BE VERIFIED AS PART OF THE MONUMENTATION SURVEY.
FOR ADDITIONAL INFORMATION SEE RESULTS OF SURVEY AS SHOWN ON SHEETS RS-1 TO RS-5

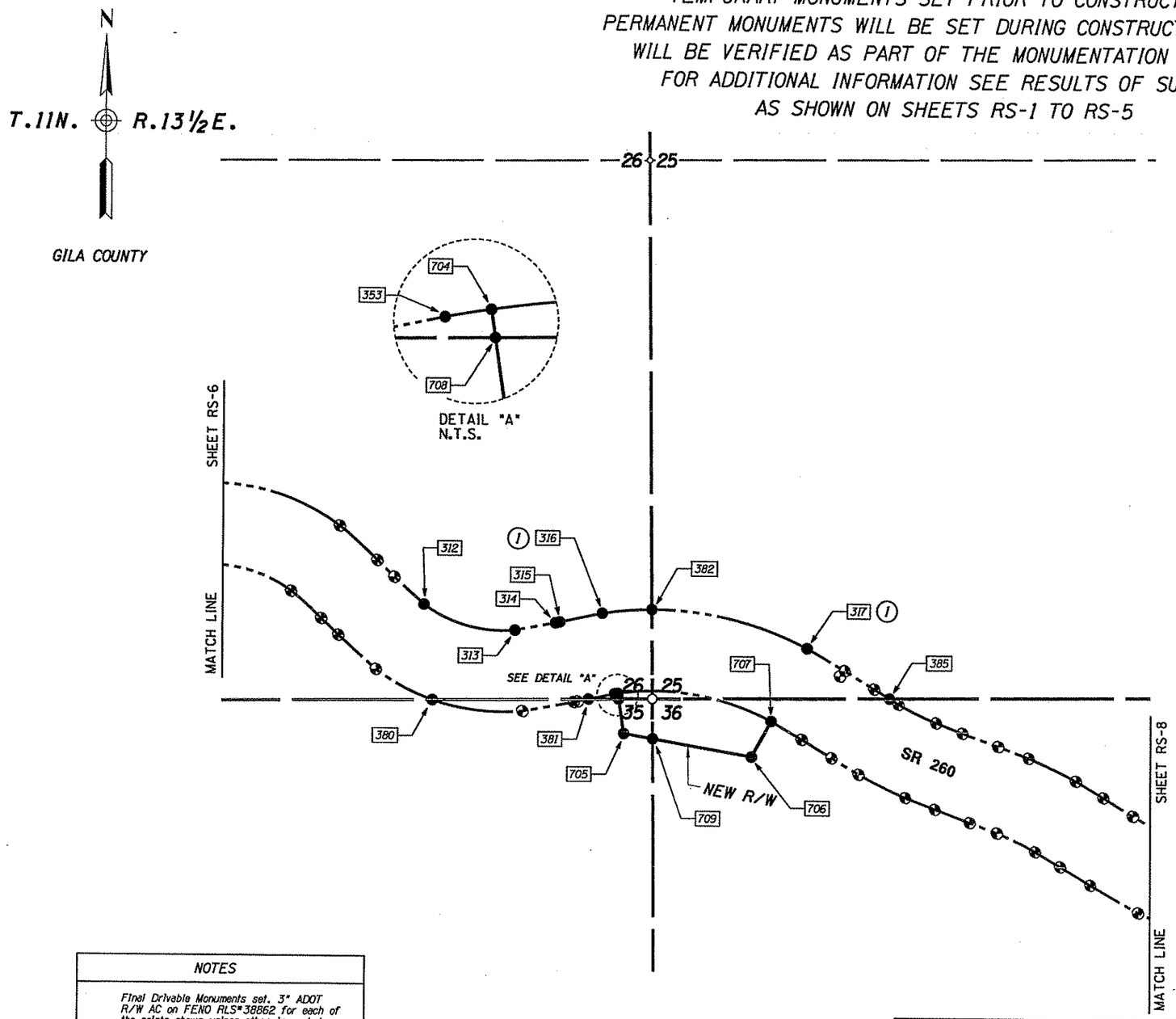

Click here for SR 260 Index

MONUMENTATION LIST

PT.	NORTHING	EASTING	DESCRIPTION	STATION	OFFSET
312	1203877.03895	1001574.58403		1682+19.47	200.00' LT
313	1203753.10998	1002022.55111		1688+41.35	200.00' LT
314	1203790.12776	1002217.41003		1690+66.35	200.00' LT
315	1203794.74189	1002237.20950		1690+86.68	200.00' LT
316	1203838.27283	1002446.64908	SEE NOTE 1	1692+86.68	200.00' LT
317	1203674.10216	1003459.77767	SEE NOTE 1	1702+02.81	200.00' LT
353	1203443.32748	1002510.03811		1692+86.68	200.00' RT
380	1203407.55775	1001617.69550		1684+77.23	200.00' RT
381	1203416.21209	1002380.63911		1691+41.51	201.11' RT
382	1203858.85385	1002692.96043		1695+03.77	200.00' LT
385	1203431.70260	1003866.92059		1706+65.73	200.70' LT
704	1203445.72583	1002525.61711		1693+05.00	200.00' RT
705	1203247.86393	1002554.78337		1693+05.00	400.00' RT
706	1203137.53850	1003190.99457		1702+16.00	400.00' RT
707	1203314.06705	1003285.00346		1702+16.00	200.00' RT
708	1203417.90315	1002529.71837		1693+05.00	228.12' RT
709	1203222.80666	1002699.28058		1695+05.93	436.08' RT

REFER TO THE R/W PLANS FOR THE BASIS OF STATIONING.

NOTES

*Final Drivable Monuments set, 3" ADOT R/W AC on FENO RLS*38862 for each of the points shown unless otherwise noted.*

(1) *Set "X" to Rock*

LEGEND

- *Standard ADOT R/W monument to be set by the Contractor unless otherwise noted*
- *Existing R/W monument*

0 150 300
Scale

...\260rw280_rs07.dgn

CHANGE ORDER REVISIONS			
C.O. NO.	DATE	BY	DESCRIPTION OF REVISIONS

DRAWING NO.	D-04-T-428	ARIZONA DEPARTMENT OF TRANSPORTATION INTERMODAL TRANSPORTATION DIVISION RIGHT OF WAY PLANS SECTION	
SURVEY	SEE ATTACHED SURVEY	HIGHWAY NAME: PAYSON - SHOW LOW	PRELIMINARY NOT FOR CONSTRUCTION OR RECORDING --Created-- 11/11/2005 9:16:13 AM
DRAWN/DATE	RES/ Oct 2005	FEDERAL IDENTIFICATION NO.: S 260-B-802	
ADOT REVIEW	S. Laing	TRACS NO. 260 GI 280 H5906 01R	
Stanley Consultants Inc.		SECTION NAME: Gordon Canyon & Mogollon Rim Bridges	
ROUTE NO.: SR 260			SHEET RS-7

q:\16539\survey\payson-show low\monumentation\260-280_rs07.dgn 11/11/2005 9:16:13 AM

RIGHT OF WAY MONUMENTATION STAKING PLAN

TEMPORARY MONUMENTS SET PRIOR TO CONSTRUCTION.
PERMANENT MONUMENTS WILL BE SET DURING CONSTRUCTION WHICH WILL BE VERIFIED AS PART OF THE MONUMENTATION SURVEY.
FOR ADDITIONAL INFORMATION SEE RESULTS OF SURVEY AS SHOWN ON SHEETS RS-1 TO RS-5

RECEIVED
NOV 14 2005
RW PLANS

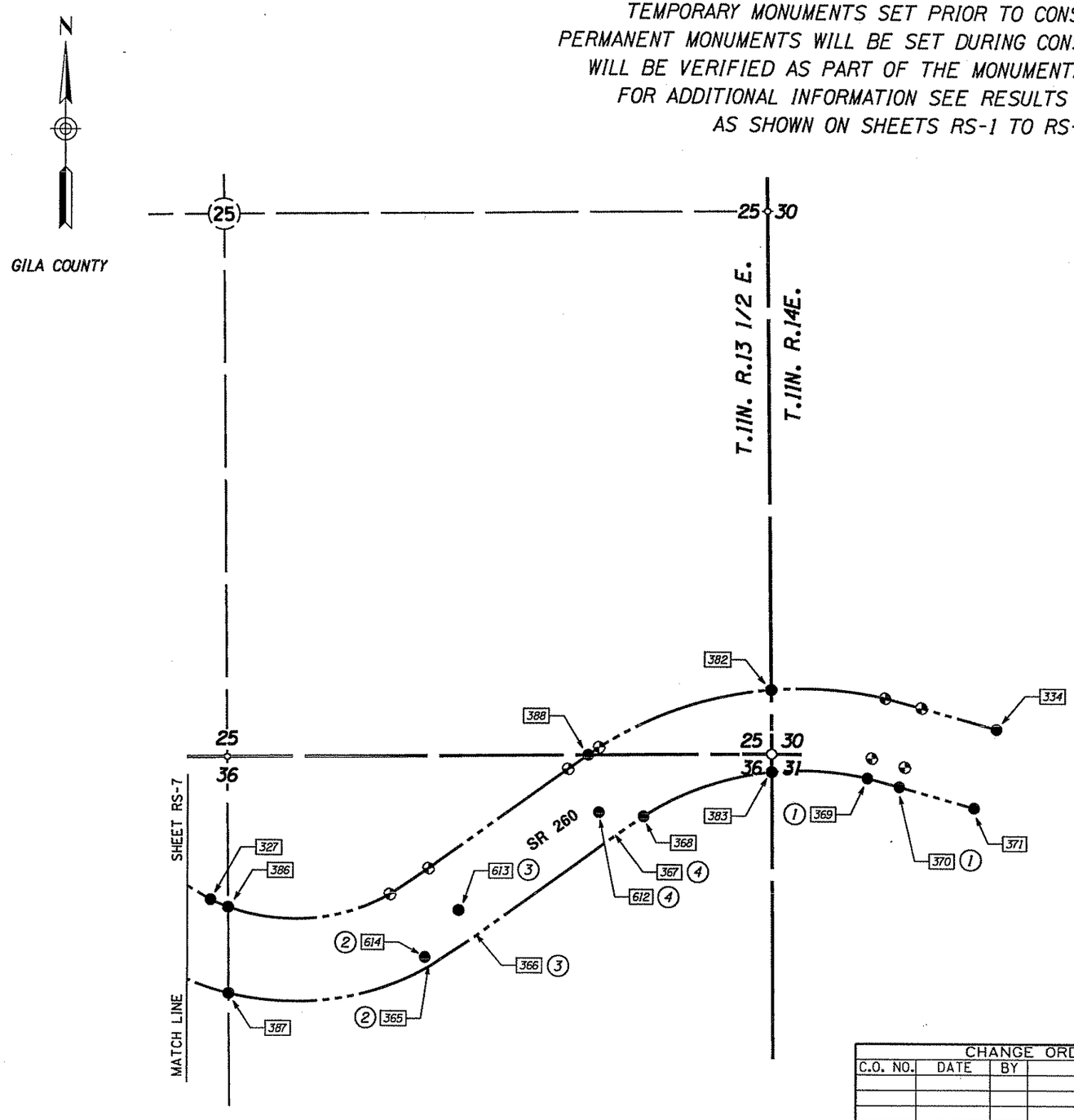

MONUMENTATION LIST

PT.	NORTHING	EASTING	DESCRIPTION	STATION	OFFSET
327	1202749.51736	1005266.03796		1722+45.83	200.00' LT
334	1203601.97693	1009095.64124		1764+53.41	200.00' LT
365	1202434.63589	1006334.46032	SEE NOTE 2	1733+43.02	200.00' RT
366	1202585.28671	1006560.53350	SEE NOTE 3	1735+93.02	200.00' RT
367	1203073.27989	1007236.02212	SEE NOTE 4	1744+26.34	200.00' RT
368	1203167.17827	1007370.83343		1746+01.34	200.00' RT
369	1203361.26206	1008463.22935	SEE NOTE 1	1758+98.97	200.00' RT
370	1203319.54772	1008622.13469	SEE NOTE 1	1760+73.97	200.00' RT
371	1203216.89357	1008987.42477		1764+53.41	200.00' RT
382	1203858.85385	1002692.96043		1695+03.77	200.00' LT
386	1202714.08830	1005351.76691		1723+58.25	200.00' LT
387	1202296.14522	1005355.89337		1724+81.41	200.00' RT
388	1203466.11306	1007100.49205		1745+41.90	198.75' LT
612	1203186.76379	1007154.03796	REF MONUMENT	1733+43.02	140.00' RT
613	1202706.87661	1006472.69332	REF MONUMENT	1735+93.02	150.00' RT
614	1202478.11259	1006309.76667	REF MONUMENT	1744+26.34	50.00' RT

REFER TO THE R/W PLANS FOR THE BASIS OF STATIONING.

NOTES

Final Drivable Monuments set. 3" ADOT R/W AC on FENO RLS#38862 for each of the points shown unless otherwise noted.

1. *Set PKNail & Washer*
2. *Set 150' RM*
3. *Set 50' RM*
4. *Set 60' RM*

LEGEND

- *Standard ADOT R/W monument to be set by the Contractor unless otherwise noted*
- *Existing R/W monument*

0 150 300 Scale

...\260rw260_rs08.dgn

Click here for SR 260 Index

CHANGE ORDER REVISIONS

C.O. NO.	DATE	BY	DESCRIPTION OF REVISIONS

DRAWING NO.	D-04-T-428
SURVEY	SEE ATTACHED SURVEY
DRAWN/DATE	RES/ Oct 2005
ADOT REVIEW	S. Laing

Stanley Consultants Inc. — A Stanley Group Company — Engineering Environmental and Construction Services - Worldwide

ARIZONA DEPARTMENT OF TRANSPORTATION
INTERMODAL TRANSPORTATION DIVISION
RIGHT OF WAY PLANS SECTION

HIGHWAY NAME: PAYSON - SHOW LOW
FEDERAL IDENTIFICATION NO.: S 260-B-802
TRACS NO.: 260 GI 280 H5906 01R
ROUTE NO.: SR 260
SECTION NAME: Gordon Canyon & Mogollon Rim Bridges

PRELIMINARY NOT FOR CONSTRUCTION OR RECORDING
--Created--
11/11/2005
9:50:40 AM

SHEET RS-8

9:58:49 AM 11/11/2005 q:\16530\Survey\Payson-Show Low\MONUMENTATION\260rw260_rs08.dgn

RIGHT OF WAY MONUMENTATION SURVEY

THIS SURVEY SUPPLEMENTS THE RESULTS OF SURVEY
AS SHOWN ON SHEETS RS-1 TO RS-5

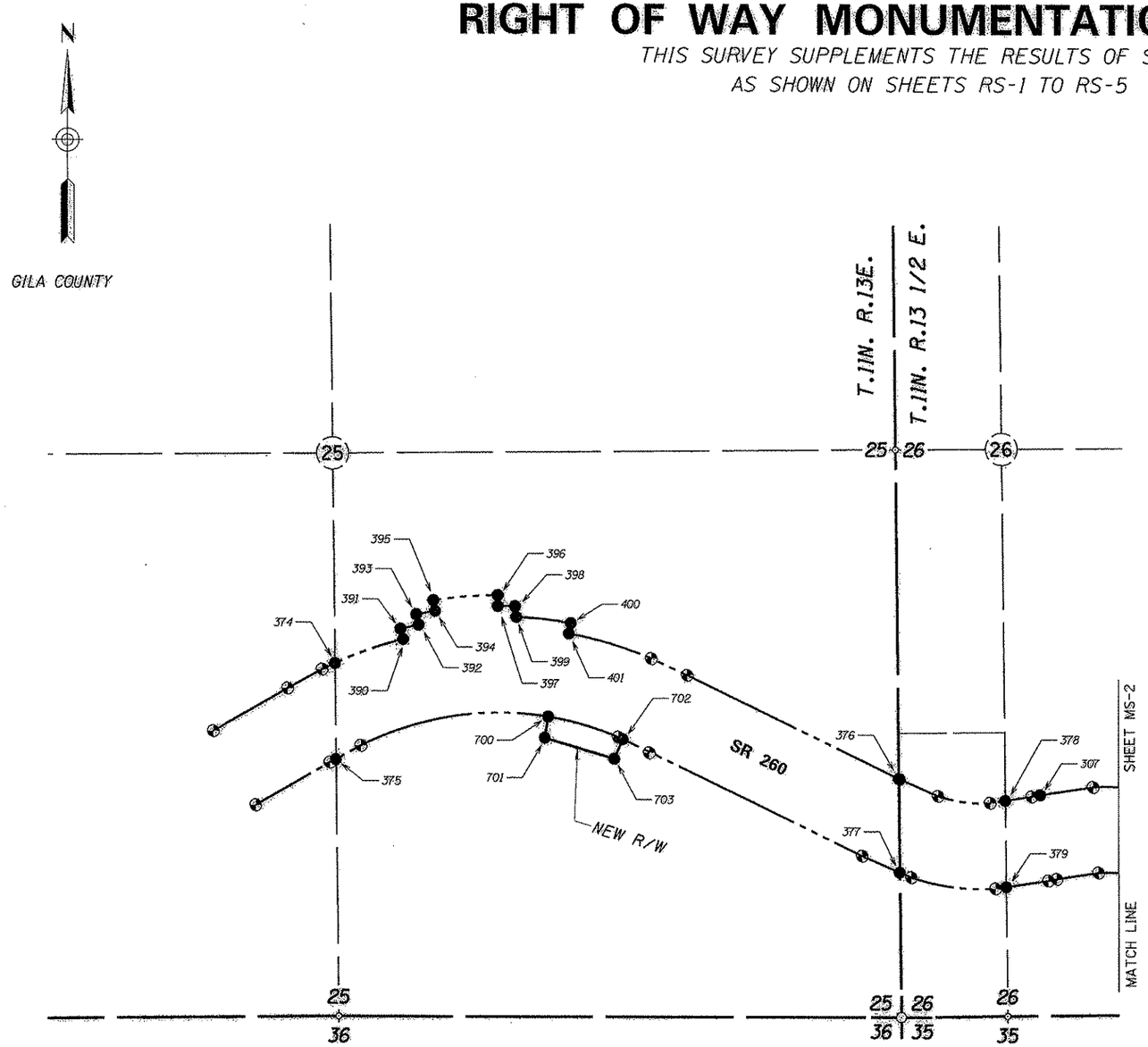

MONUMENTATION LIST					
PT.	NORTHING	EASTING	DESCRIPTION	STATION	OFFSET
374	1205030.80857	996904.94028	SET STANDARD MONUMENT	1633+74.27	200.00' LT
375	1204580.85416	996910.12249	SET STANDARD MONUMENT	1631+72.07	200.51' RT
376	1204496.16267	999550.55445	SET STANDARD MONUMENT	1660+14.94	200.00' LT
377	1204059.03067	999555.26159	SET STANDARD MONUMENT	1661+94.49	196.48' RT
378	1204394.65716	1000050.63754	SET STANDARD MONUMENT	1666+56.33	203.24' LT
379	1203991.92892	1000055.02120	SET STANDARD MONUMENT	1666+09.63	196.85' RT
390	1205143.73804	997222.45382	SET STANDARD MONUMENT	1636+75.00	200.00' LT
391	1205192.18537	997210.09030	SET STANDARD MONUMENT	1636+75.00	250.00' LT
392	1205211.63675	997294.31964	SET STANDARD MONUMENT	1637+50.00	250.00' LT
393	1205260.59947	997284.18792	SET STANDARD MONUMENT	1637+50.00	300.00' LT
394	1205276.58548	997371.47280	SET STANDARD MONUMENT	1638+25.00	300.00' LT
395	1205325.96084	997363.59415	SET STANDARD MONUMENT	1638+25.00	350.00' LT
396	1205350.75382	997665.73454	SET STANDARD MONUMENT	1640+75.00	350.00' LT
397	1205300.75458	997666.01035	SET STANDARD MONUMENT	1640+75.00	300.00' LT
398	1205299.21142	997754.73364	SET STANDARD MONUMENT	1641+50.00	300.00' LT
399	1205249.25201	997752.71925	SET STANDARD MONUMENT	1641+50.00	250.00' LT
400	1205221.05438	998010.33773	SET STANDARD MONUMENT	1643+75.00	250.00' LT
401	1205171.84212	998001.49728	SET STANDARD MONUMENT	1643+75.00	200.00' LT
700	1204782.84015	997903.07902	SET STANDARD MONUMENT	1643+43.00	200.00' RT
701	1204684.08884	997887.32535	SET STANDARD MONUMENT	1643+43.00	300.00' RT
702	1204678.50043	998256.80500	SET STANDARD MONUMENT	1647+64.00	200.00' RT
703	1204586.95398	998216.56513	SET STANDARD MONUMENT	1647+64.00	300.00' RT

REFER TO THE R/W PLANS FOR THE BASIS OF STATIONING.

STANDARD ADOT R/W MONUMENT DETAIL

Unless otherwise noted, all monuments are 3 1/2" aluminum cap on Feno. Typical stamping below.

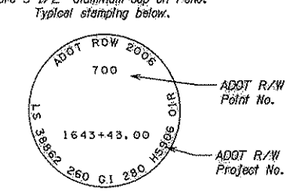

LEGEND

- 302 Set Monument
- 300 Found Monument
- New R/W monument
- 301 Calculated position
- Existing R/W monument

0 150 300
Scale

...\260rx260_rs06.dgn

CHANGE ORDER REVISIONS			
C.O. NO.	DATE	BY	DESCRIPTION OF REVISIONS

DRAWING NO.	D-04-T-428
SURVEY	SEE ATTACHED SURVEY
DRAWN/DATE	RES/ July 2004
ADOT REVIEW	F. Baker
Stanley Consultants INC.	A Stanley Group Company Engineering, Environmental and Construction Services
ROUTE NO.: SR 260	SECTION NAME: Gordon Canyon & Mogollon Rim Bridges

ARIZONA DEPARTMENT OF TRANSPORTATION
INTERMODAL TRANSPORTATION DIVISION
RIGHT OF WAY PLANS SECTION

HIGHWAY NAME: PAYSON - SHOW LOW
FEDERAL IDENTIFICATION NO.: S 260-B-802
TRACS NO. 260 GI 280 H5906 01R

REGISTERED LAND SURVEYOR
RONNIE E. DORSEY
ARIZONA, U.S.A.
EXPIRES 3/31/09

SHEET MS-1

Click here for SR 260 Index

RIGHT OF WAY MONUMENTATION SURVEY

THIS SUPPLEMENTS THE RESULTS OF SURVEY
AS SHOWN ON SHEETS RS-1 TO RS-5

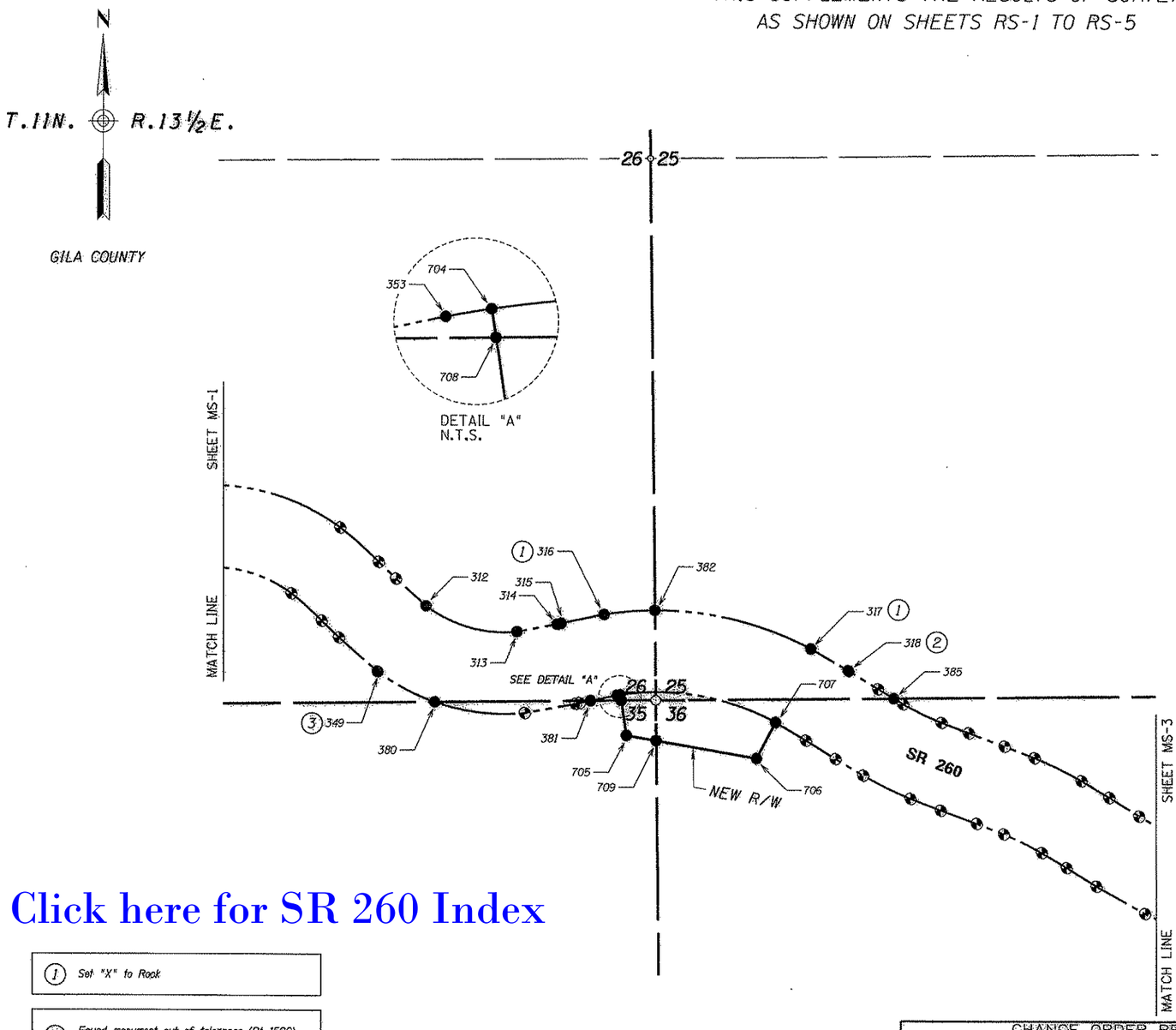

MONUMENTATION LIST

PT.	NORTHING	EASTING	DESCRIPTION	STATION	OFFSET
312	1203877.03895	1001574.58403	SET STANDARD MONUMENT	1682+19.47	200.00' LT
313	1203753.10998	1002022.55111	SET STANDARD MONUMENT	1688+41.35	200.00' LT
314	1203790.12776	1002217.41003	SET STANDARD MONUMENT	1690+66.35	200.00' LT
315	1203794.74189	1002237.20950	SET STANDARD MONUMENT	1690+86.68	200.00' LT
316	1203838.27283	1002446.64908	SEE NOTE 1	1692+86.68	200.00' LT
317	1203674.10216	1003459.77767	SEE NOTE 1	1702+02.81	200.00' LT
318	1203566.65895	1003644.75291	SET STANDARD MONUMENT; SEE NOTE 2	1704+02.81	200.00' LT
349	1203555.29884	1001336.92188	SET STANDARD MONUMENT; SEE NOTE 3	1668+33.71	200.00' LT
353	1203443.32748	1002510.03811	SET STANDARD MONUMENT	1692+86.68	200.00' RT
380	1203407.55775	1001617.69550	SET STANDARD MONUMENT	1684+77.23	200.00' RT
381	1203416.21209	1002380.63911	SET STANDARD MONUMENT	1691+41.51	201.11' RT
382	1203858.85385	1002692.96043	SET STANDARD MONUMENT	1695+03.77	200.00' LT
385	1203431.70260	1003866.92059	SET STANDARD MONUMENT	1706+65.73	200.70' LT
704	1203445.72583	1002525.61711	SET STANDARD MONUMENT	1693+05.00	200.00' RT
705	1203247.86393	1002554.78337	SET STANDARD MONUMENT	1693+05.00	400.00' RT
706	1203137.53850	1003190.99457	SET STANDARD MONUMENT	1702+16.00	400.00' RT
707	1203314.06705	1003285.00346	SET STANDARD MONUMENT	1702+16.00	200.00' RT
708	1203417.90315	1002529.71837	SET STANDARD MONUMENT	1693+05.00	228.12' RT
709	1203222.80666	1002699.28058	SET STANDARD MONUMENT	1695+05.93	436.08' RT

REFER TO THE R/W PLANS FOR THE BASIS OF STATIONING.

REMOVED MONUMENTS

PT.	NORTHING	EASTING	DESCRIPTION
1506	1203539.66440	1003622.02940	FD. ADOT A.C. IN CONC.
1507	1203552.96910	1001334.18678	FD. ADOT B.C. IN CONC.

REFER TO THE R/W PLANS FOR THE BASIS OF STATIONING.

STANDARD ADOT R/W MONUMENT DETAIL

Unless otherwise noted, all monuments are 3 1/2" aluminum cap on Ferro. Typical stamping below.

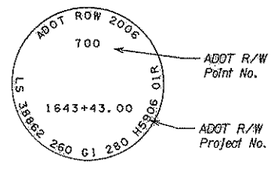

LEGEND

- 302 Set Monument
- 300 Found Monument
- New R/W monument
- 301 Calculated position
- Existing R/W monument

0 150 300 Scale

...\260rw280_rs07.dgn

Click here for SR 260 Index

(1) Set "X" to Rock

(2) Found monument out of tolerance (Pt 1506). Removed at the request of ADOT.

(3) Found monument out of tolerance (Pt 1507). Removed at the request of ADOT.

CHANGE ORDER REVISIONS			
C.O. NO.	DATE	BY	DESCRIPTION OF REVISIONS

DRAWING NO.	D-04-T-428	ARIZONA DEPARTMENT OF TRANSPORTATION INTERMODAL TRANSPORTATION DIVISION RIGHT OF WAY PLANS SECTION
SURVEY	SEE ATTACHED SURVEY	HIGHWAY NAME: PAYSON - SHOW LOW
DRAWN/DATE	RES/ July 2004	FEDERAL IDENTIFICATION NO.: S 260-B-802
ADOT REVIEW	F. Baker	TRACS NO. 260 GI 280 H5906 01R
Stanley Consultants Inc. A Burns & Roe Company		SHEET MS-2
ROUTE NO.: SR 260	SECTION NAME: Gordon Canyon & Mogollon Rim Bridges	

RONNIE E. DORSEY 38662 REGISTERED LAND SURVEYOR ARIZONA, U.S.A. EXPIRES 9/30/06

c:\165538\165538_39_sr260gordon\11-cadd\1184-mono\260-rw280_rs07.dgn 7/1/2006 10:58:11 AM

RIGHT OF WAY MONUMENTATION SURVEY

THIS SURVEY SUPPLEMENTS THE RESULTS OF SURVEY AS SHOWN ON SHEETS RS-1 TO RS-5

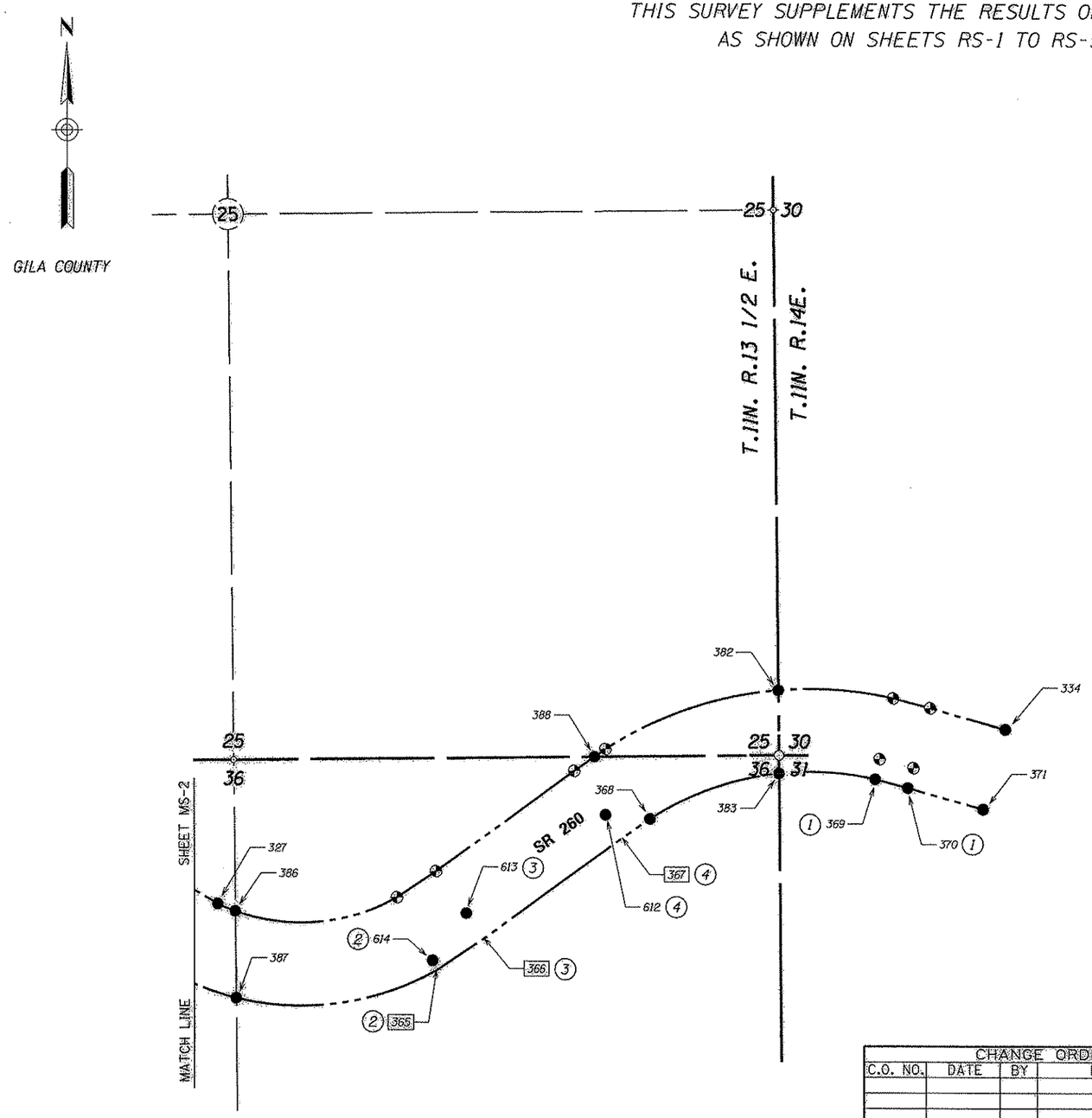

Click here for SR 260 Index

MONUMENTATION LIST

PT.	NORTHING	EASTING	DESCRIPTION	STATION	OFFSET
327	1202749.51736	1005266.03796	SET STANDARD MONUMENT	1722+45.83	200.00' LT
334	1203601.97693	1009095.64124	SET STANDARD MONUMENT	1764+53.41	200.00' LT
365	1202434.63589	1006334.46032	SEE NOTE 2	1733+43.02	200.00' RT
366	1202585.28671	1006560.53350	SEE NOTE 3	1735+93.02	200.00' RT
367	1203073.27989	1007236.02212	SEE NOTE 4	1744+26.34	200.00' RT
368	1203167.17827	1007370.83343	SET STANDARD MONUMENT	1746+01.34	200.00' RT
369	1203361.26206	1008463.22935	SEE NOTE 1	1758+98.97	200.00' RT
370	1203319.54772	1008622.13469	SEE NOTE 1	1760+73.97	200.00' RT
371	1203216.89357	1008987.42477	SET STANDARD MONUMENT	1764+53.41	200.00' RT
382	1203858.85385	1002692.96043	SET STANDARD MONUMENT	1695+03.77	200.00' LT
386	1202714.08830	1005351.76691	SET STANDARD MONUMENT	1723+58.25	200.00' LT
387	1202296.14522	1005365.89337	SET STANDARD MONUMENT	1724+81.41	200.00' RT
388	1203466.11306	1007100.49205	SET STANDARD MONUMENT	1745+41.90	198.75' LT
612	1203186.76379	1007154.03796	REF MONUMENT	1733+43.02	140.00' RT
613	1202706.87661	1006472.69332	REF MONUMENT	1735+93.02	150.00' RT
614	1202478.11259	1006309.76667	REF MONUMENT	1744+26.34	50.00' RT

REFER TO THE R/W PLANS FOR THE BASIS OF STATIONING.

1. Set PKNail & Washer
2. Set 150' RM
3. Set 50' RM
4. Set 60' RM

STANDARD ADOT R/W MONUMENT DETAIL

Unless otherwise noted, all monuments are 3 1/2" aluminum cap on Feno. Typical stamping below.

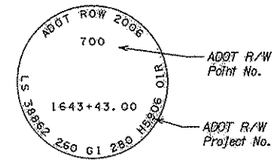

LEGEND

- 302 Set Monument
- 300 Found Monument
- New R/W monument
- 301 Calculated position
- Existing R/W monument

0 150 300 Scale

...\260rw280_rs08.dgn

CHANGE ORDER REVISIONS

C.O. NO.	DATE	BY	DESCRIPTION OF REVISIONS

DRAWING NO.	D-04-T-428
SURVEY	SEE ATTACHED SURVEY
DRAWN/DATE	RES/ July 2004
ADOT REVIEW	F. Baker
Stanley Consultants Inc.	
ROUTE NO.:	SR 260
SECTION NAME:	Gordon Canyon & Mogollon Rim Bridges

ARIZONA DEPARTMENT OF TRANSPORTATION
INTERMODAL TRANSPORTATION DIVISION
RIGHT OF WAY PLANS SECTION

HIGHWAY NAME: PAYSON - SHOW LOW
FEDERAL IDENTIFICATION NO.: S 260-B-802
TRACS NO.: 260 G1 280 H5906 01R

REGISTERED LAND SURVEYOR 38862 RONNIE E. DORSEY ARIZONA U.S.A. EXPIRES 3/31/09

SHEET MS-3

c:\MS30\105630.39 x:260gordon\11-cadd\1184-rmrw\260-288_rs08.dgn 7/1/2008 10:59:11 AM