FHWA REGION	STATE	PROJECT NUMBER	SHEET NUMBER	TOTAL SHEETS	FINALIZED PLANS
9	ARIZ.	F-053-2-913	1	6	

DRAWING NUMBER	D-4-T-367

STATE OF ARIZONA
DEPARTMENT OF TRANSPORTATION

HIGHWAYS DIVISION
RIGHT OF WAY PLAN OF THE

PAYSON - SHOW LOW HWY.
CHRISTOPHER CR.— COLCORD RD.
S.R. 260
PROJECT NO. F-053-2-913

GILA COUNTY — DISTRICT 2
LENGTH OF PROJECT — 3.35 MILES

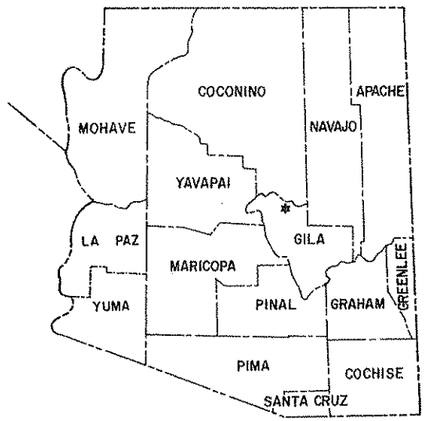

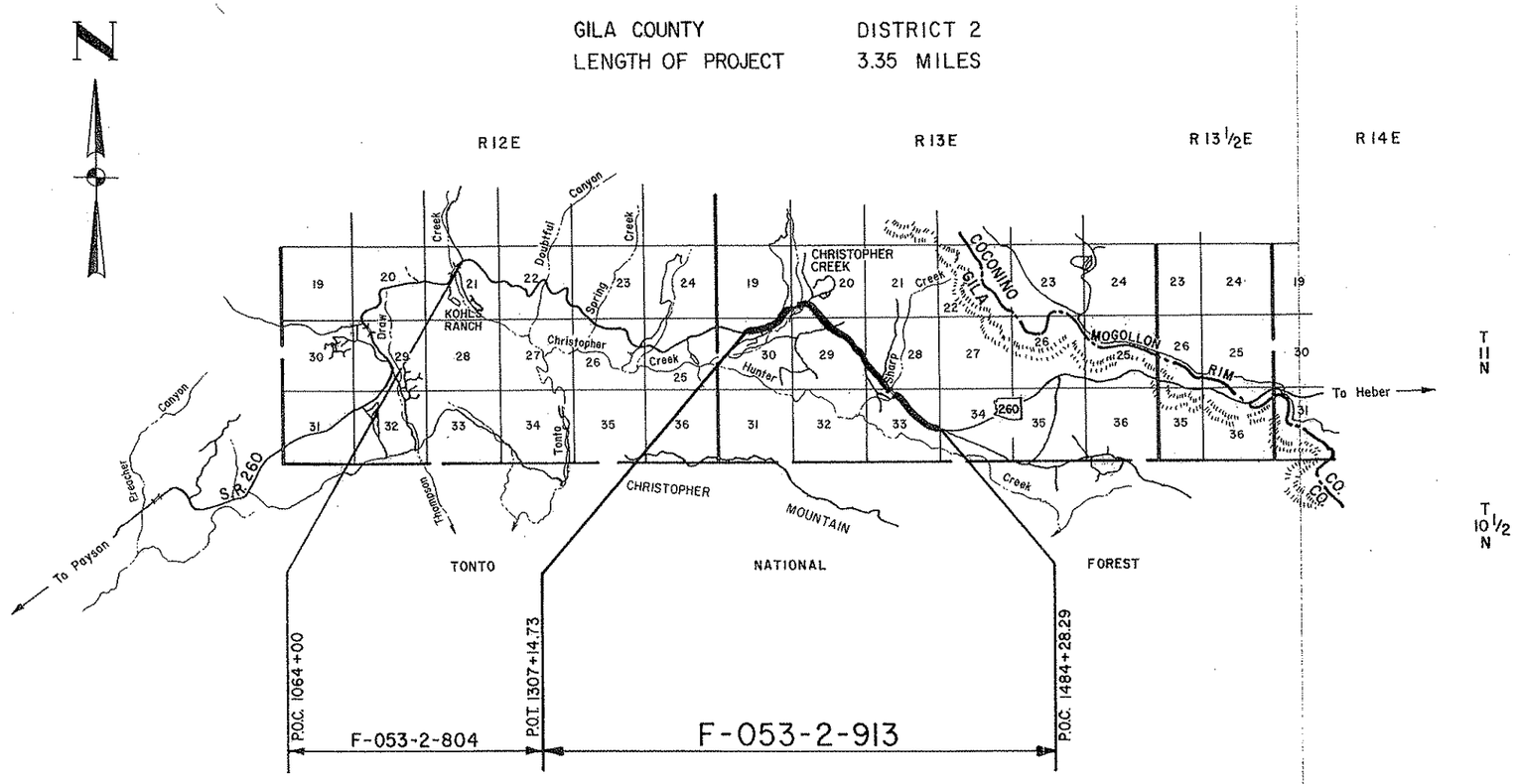

Approved in accordance with Roadway Plans

DEPUTY STATE ENGINEER — DATE 2/11/83

ARIZONA DEPARTMENT OF TRANSPORTATION BOARD
Approved for Right of Way Acquisition in accordance with Resolution Number 83-01-A-03 Dated 1-17-83

THOMAS R. LAMMERS State Engineer

CHIEF DEPUTY STATE ENGINEER — DATE 2-2-83

U.S. DEPARTMENT OF TRANSPORTATION
FEDERAL HIGHWAY ADMINISTRATION

Public Hearing Requirements Satisfied Not Required
Environmental Impact Statement Requirements Satisfied Not Required

Click here for SR 260 Index

Resolution of abandonment 2005-01-A-001, dated 1/25/2005 And amended 3/09/2005.

SRUNING 44-512

PAYSON – SHOW LOW HWY.
CHRISTOPHER CR. — COLCORD RD.
GILA COUNTY

Click here for SR 260 Index

REVISIONS					
C.O. NO.	DATE	BY	DESCRIPTION	PROJECT NO.	F-053-2-913
6154	4-4-83	RLR	No Revisions Necessary. Bid Set	DRAWING NO.	D-4-T-367
8858	6-17-84	DMJM	Added Parcels 4-424 & 4-426	SHEET NO.	2 OF 6
				DRAWN BY	BOB O.
				DATE COMP.	1-31-83
				SCALE	—

OWNERSHIP RECORD										ACQUISITION RECORD				
PARCEL NUMBER	OWNER	DESCRIPTION	TOTAL AREA	AREA REQUIRED GROSS	AREA REQUIRED NET	PAVEMENT AREA	REMAINDER LEFT	REMAINDER RIGHT	SHEET NUMBER	BOARD APPROVAL	TYPE & DATE OF INSTRUMENT	RECORDED DATE	RECORDED BOOK	RECORDED PAGE
4-236	U.S.A. (TONTO NATIONAL FOREST)	Pt. SE4, Sec. 19, T.11N. R.13E. Pt. SW4, Sec. 20, T.11N. R.13E. Pt. SW4, Sec. 28, T.11N. R.13E. Pt. NW4, NE4, SE4, Sec. 29, T.11N. R.13E. Pt. NE4, Sec. 30, T.11N. R.13E. Pt. NW4, NE4, SE4, Sec. 33, T.11N. R.13E.			63.2 Ac.				4,5,6	11-18-83	Hwy. Esmt. Deed 9-6-83	12-1-83	601	94-105
4-423	NOT USED													
4-424	JOHN MATUS, ET UX	Pt. SE4, SE4, Sec. 19, T.11N. R.13E.				T.C.E. 10,461 S.F.			4					
4-426	CHRIS. CR. COMM. BIBLE FELLOW	Pt. NW4, NE4, Sec. 30, T.11N. R.13E.				T.C.E. 7,550 S.F.			4					

NOTE:
T.C.E.'S FOR PARCELS 4-424 & 4-426 TO BE ACQUIRED FOR CONSTR. PROJECT 260 GI 273 H3797 01C.

PRELIMINARY PRINT
FOR ENGINEERING USE ONLY
SUBJECT TO DESIGN CHANGES, ADDITIONS, ALTERATIONS & CORRECTIONS
DATE 7/11/94 BY CE

AFTER C.O.# 8858

PAYSON – SHOW LOW HWY.
CHRISTOPHER CR. — COLCORD RD.
GILA COUNTY

REVISIONS					
C.O. No.	DATE	BY	DESCRIPTION	PROJECT NO.	F-053-2-913
6147	3-7-83	RLR	Added Constr. Proj. Limits. C.E.S.	DRAWING NO.	D-4-T-367
8858	6-17-94	DMJM	Added New T.C.E.'s Sec. 19 & 30.	SHEET NO.	3 OF 6
				DRAWN BY	BOB O.
				DATE COMP.	1-31-83
				SCALE	1" = 1000'

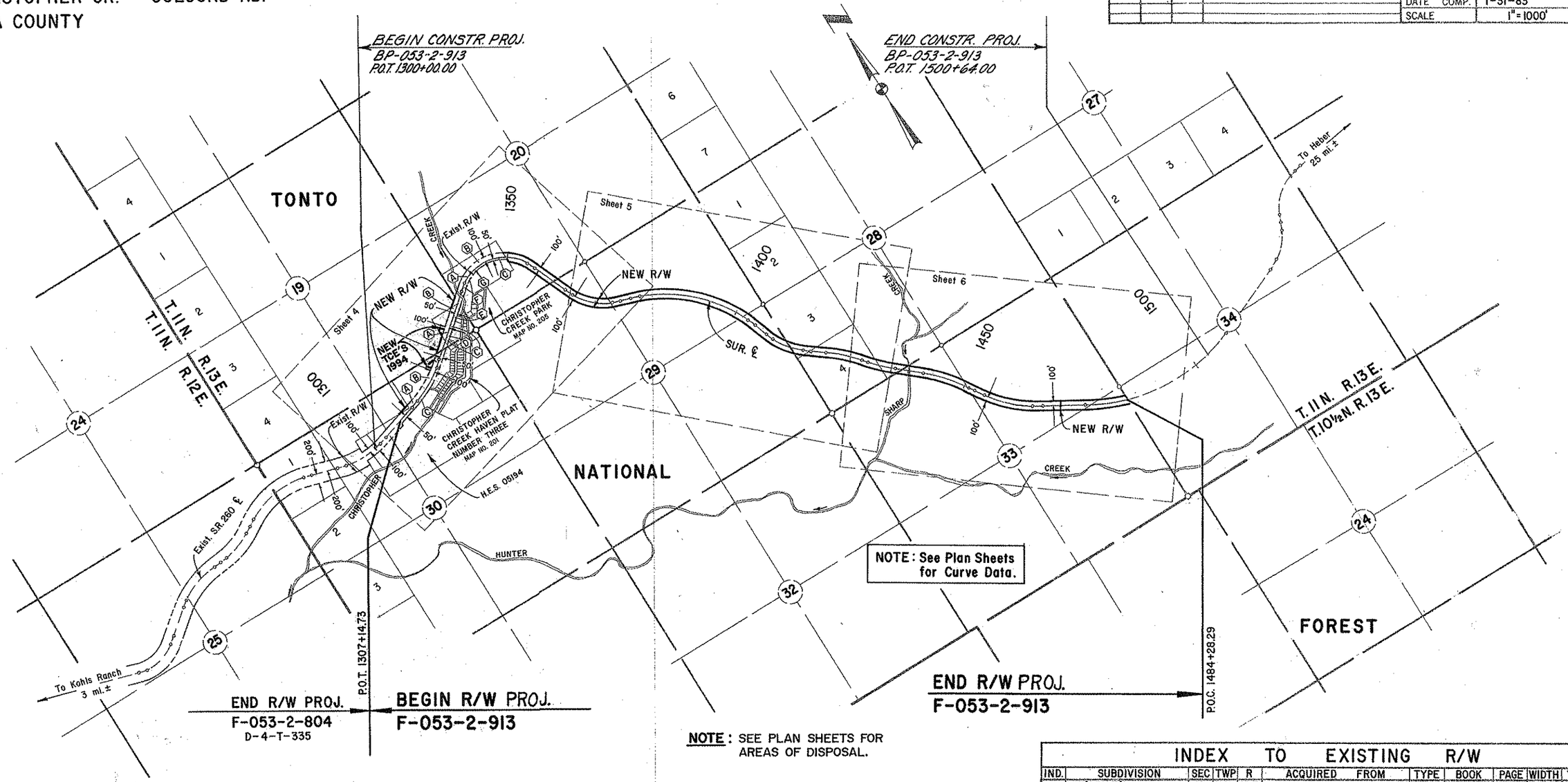

NOTE: SEE PLAN SHEETS FOR AREAS OF DISPOSAL.

NOTE:
SEE RESULTS OF SURVEY FOR CURRENT EXISTING ALIGNMENT DRAWING NO. D-4-T-414 DATE: JUNE-2000

VICINITY MAP
SCALE 1" = 1000'

NOTE: This Project is to Confirm & Document the R/W for the existing roadway through Forest Land which was rebuilt in 1958 by the Bureau of Public Roads under Projects F.H. 11-A2, B2, C2 & F.H. 11-J.

INDEX TO EXISTING R/W

IND.	SUBDIVISION	SEC	TWP	R	ACQUIRED FROM	TYPE	BOOK	PAGE	WIDTH	YEAR
Ⓐ	SE4SE4SE4	19	11 N	13 E	John Bowman, et al	Esmt	50	123	80	1934
	SW4SW4	20	"	"						
	N2NE4	30	"	"						
Ⓑ	SE4SE4SE4	19	"	"	Olive Ashby	Esmt	Dkt. 99	168	Varies	1959
	SW4SW4	20	"	"						
	N2NE4	30	"	"						
Ⓒ	SE4SE4SE4	19	"	"	Paul R. Ashby, et ux	Esmt	Dkt. 99	183	Varies	1959
	SW4SW4	20	"	"						
	N2NE4	30	"	"						
Ⓓ	SE4SE4SE4	19	"	"	Lee R. Ashby, et ux	Esmt	Dkt. 99	181	Varies	1959
Ⓔ	SE4SE4SE4	19	"	"	James C. Ashby, et ux	Esmt	Dkt. 99	179	Varies	1959
Ⓕ	SW4SW4	20	"	"	Glenn H. Ashby, et ux	Esmt	Dkt. 99	174	Varies	1959
Ⓖ	SW4SW4	20	"	"	Norman A. Ashby, et ux	Esmt	Dkt. 99	172	Varies	1959

Click here for SR 260 Index

CHECKED BY. [signature]

6582 T-1
As Builts F.H. 11-J
HARD COPY. As Builts F.H. 11-A2, B2, C2
R/W Proj. F-053-2-804

PAYSON - SHOW LOW HWY.
CHRISTOPHER CR. — COLCORD RD.
GILA COUNTY

REVISIONS			
C.O. No.	DATE	BY	DESCRIPTION
6142	3-2-83	R.L.R.	Added Beg. Const. Proj. # of 1900. C.B.S.
6858	6-17-94	DMJM	Added T.C.E.'s Lt. Sta. 1320-1329 and
"	"	"	Parcels 4-424 Thru 4-426.
8934	5-26-95	DMJM	Added Vacated Note & Zipped Area
N/A	8-16-10	MTP	Added abandonment note, & Resolution 2005

PROJECT NO.	F-053-2-913
DRAWING NO.	D-4-T-367
SHEET NO.	4 OF 6
DRAWN BY	BOB O.
DATE COMP.	1-31-83
SCALE	1" = 200'

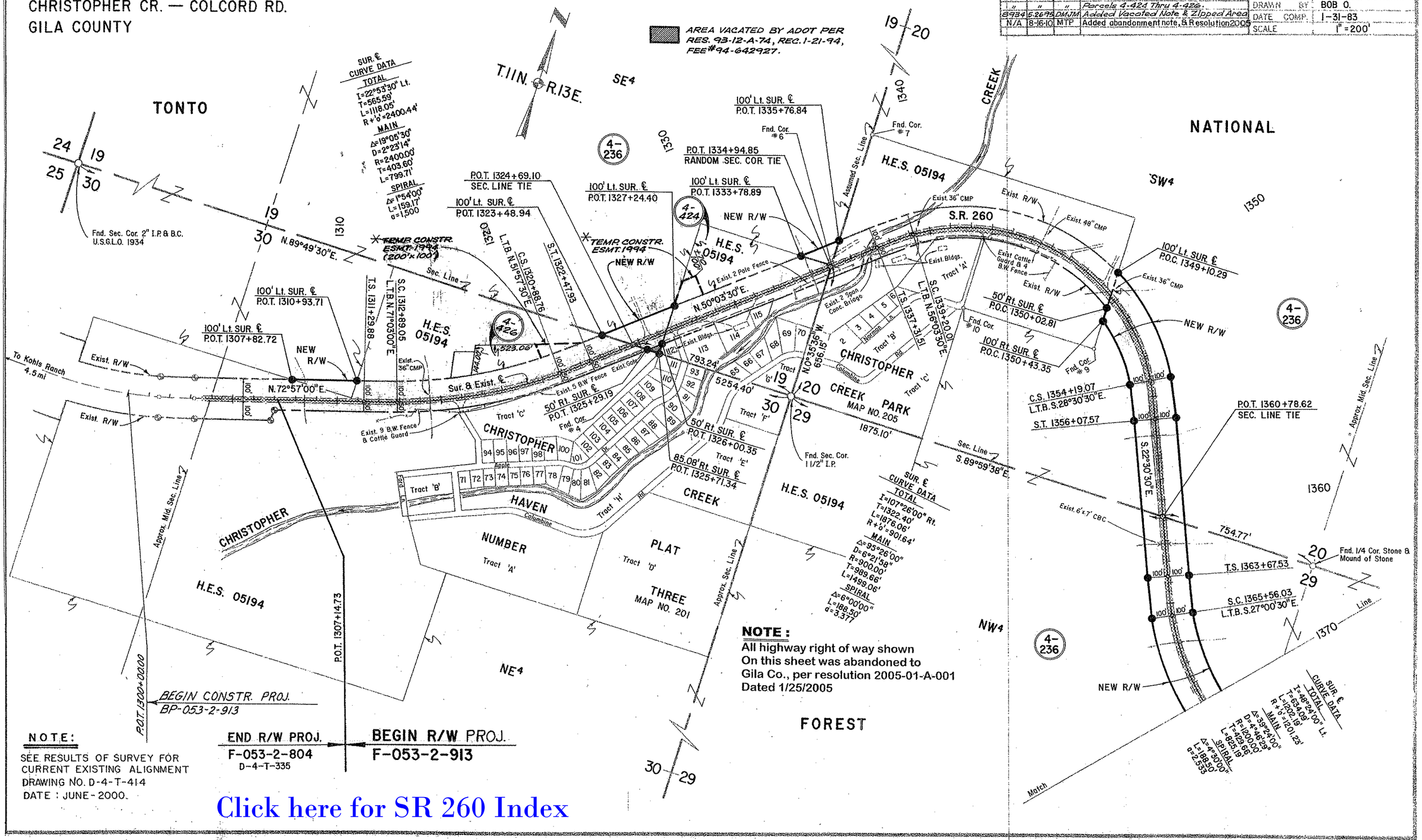

Click here for SR 260 Index

PAYSON – SHOW LOW HWY.
CHRISTOPHER CR. — COLCORD RD.
GILA COUNTY

Click here for SR 260 Index

REVISIONS			
C.O. No.	DATE	BY	DESCRIPTION
N/A	8-16-10	MTP	Added abandonment note & Resolution 2005.

PROJECT NO.	F-053-2-913
DRAWING NO.	D-4-T-367
SHEET NO.	5 OF 6
DRAWN BY	BOB O.
DATE COMP.	1-31-83
SCALE	1" = 200'

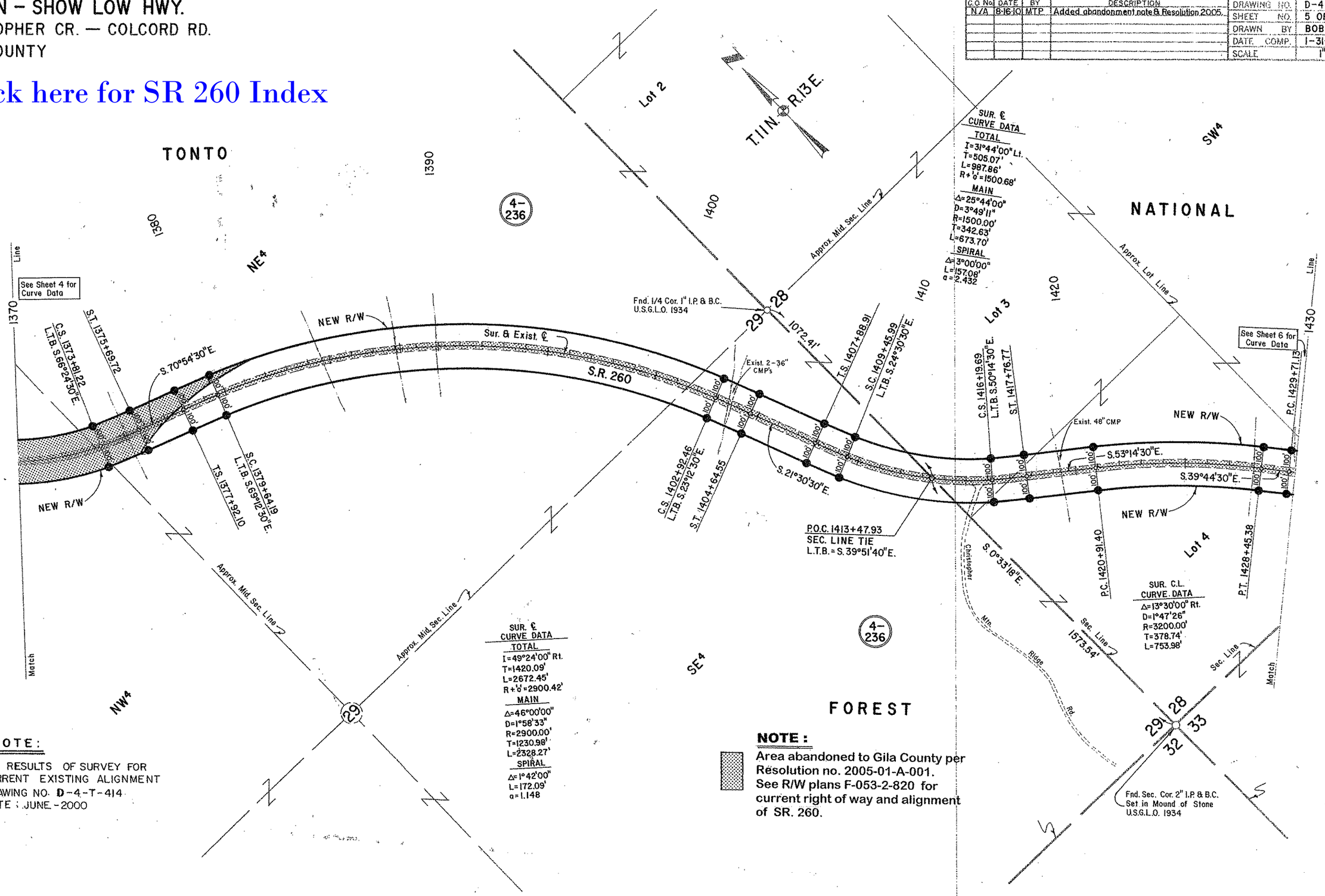

NOTE:

SEE RESULTS OF SURVEY FOR CURRENT EXISTING ALIGNMENT
DRAWING NO. D-4-T-414
DATE : JUNE-2000

NOTE:

Area abandoned to Gila County per Resolution no. 2005-01-A-001. See R/W plans F-053-2-820 for current right of way and alignment of SR. 260.

PAYSON – SHOW LOW HWY.
CHRISTOPHER CR. — COLCORD RD.
GILA COUNTY

REVISIONS			
C.O. No.	DATE	BY	DESCRIPTION
6147	3-7-83	R.L.R.	Added End Constr. Proj. BP5.

PROJECT NO.	F-053-2-913
DRAWING NO.	D-4-T-367
SHEET NO.	6 OF 6
DRAWN BY	BOB O.
DATE COMP.	1-31-83
SCALE	1" = 200'

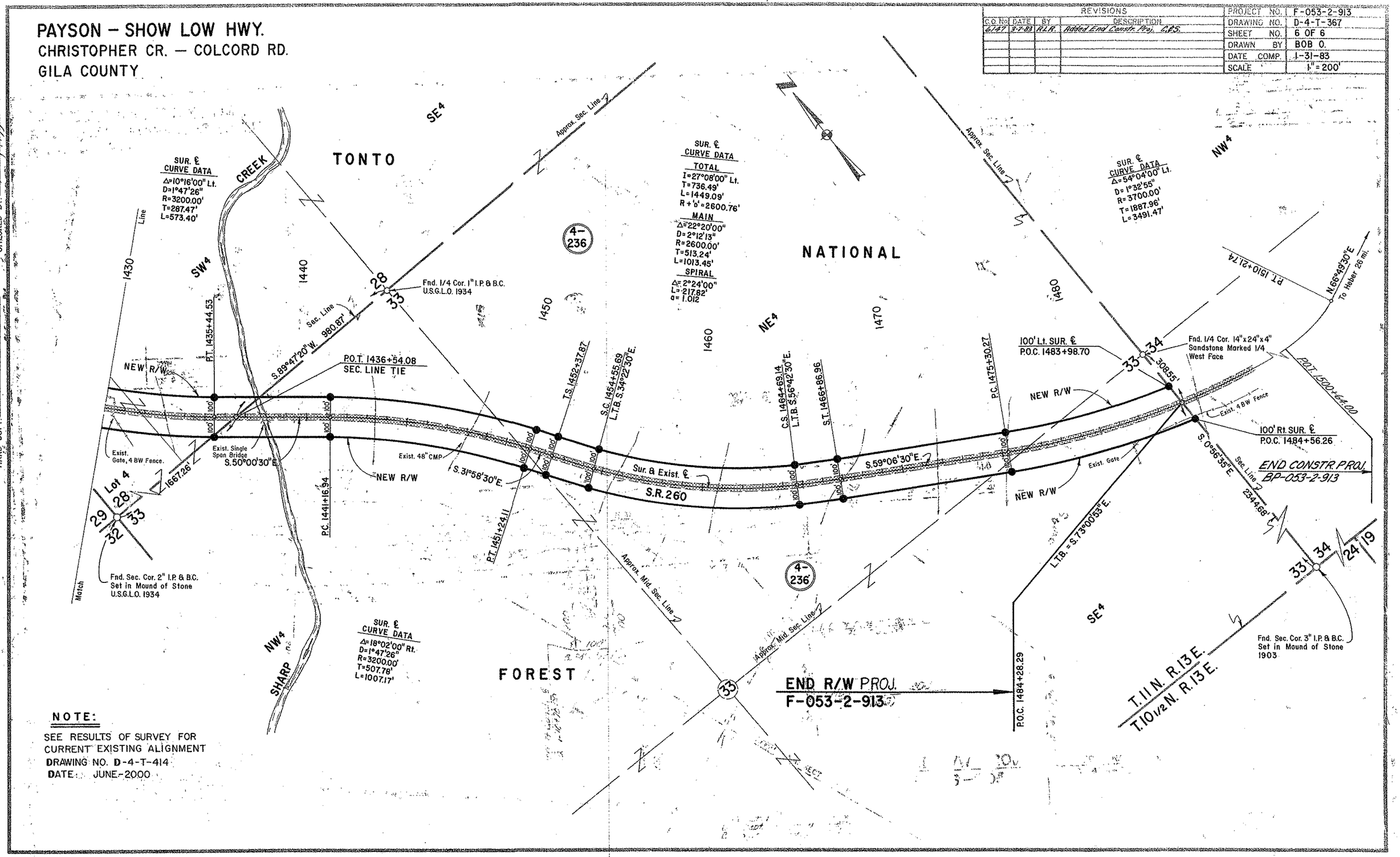

HARD COPY 6582 T-1 CHECKED BY Gary Dyzyla

Click here for SR 260 Index