FHWA REGION	STATE	PROJECT NUMBER	SHEET NUMBER	TOTAL SHEETS	FINALIZED PLANS
9	ARIZ.	F-053-2-818	1	11	

DRAWING NUMBER	D-9-T-300

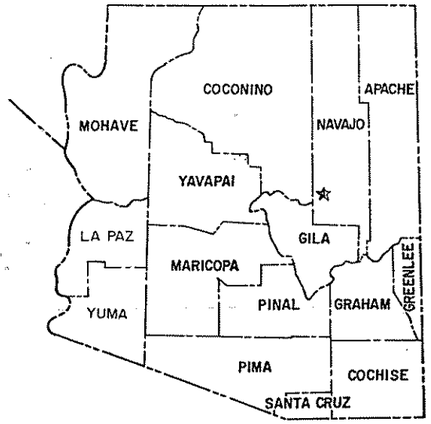

STATE OF ARIZONA
DEPARTMENT OF TRANSPORTATION

HIGHWAYS DIVISION
RIGHT OF WAY PLAN OF THE

PAYSON-SHOW LOW HWY.
HEBER-OVERGAARD (Jct. S.R. 277)
S.R. 260
PROJECT NO. F-053-2-818

NAVAJO COUNTY — DISTRICT 4

LENGTH OF PROJECT — 0.420 MILES

R/W PLANS FILE SET

DEPARTMENT OF TRANSPORTATION — DOT — STATE OF ARIZONA

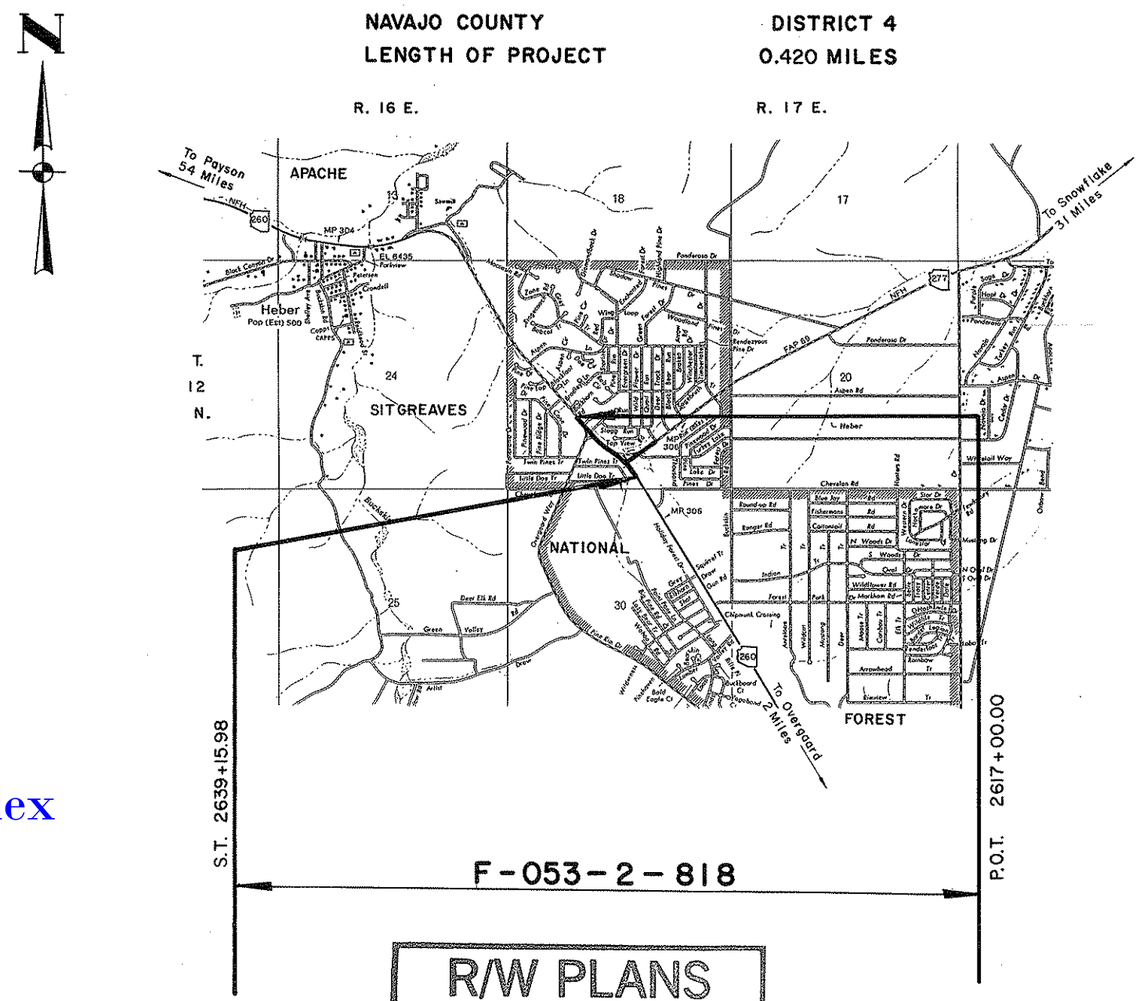

PRELIMINARY PRINT
FOR ENGINEERING USE ONLY
SUBJECT TO DESIGN CHANGES, ADDITIONS, ALTERATIONS & CORRECTIONS
DATE 5/23/91 BY Hadley

R/W PLANS FILE SET

Click here for SR 260 Index

Approved in accordance with Roadway Plans

DEPUTY STATE ENGINEER — DATE 5/1/87

ARIZONA DEPARTMENT OF TRANSPORTATION BOARD
Approved for Right of Way Acquisition in accordance with Resolution Number 87-04-A-15 Dated 4-17-87

W.O. FORD State Engineer

CHIEF DEPUTY STATE ENGINEER — DATE 5/4/87

U.S. DEPARTMENT OF TRANSPORTATION
FEDERAL HIGHWAY ADMINISTRATION

DIVISION ADMINISTRATOR — DATE

Public Hearing Requirements Certified N/A
Environmental Clearance 5-6-87

R/W PLANS FILE SET

(1) UNECONOMIC REMNANT

OWNERSHIP			RECORD							ACQUISITION RECORD				
PARCEL NUMBER	OWNER	DESCRIPTION	TOTAL AREA	AREA REQUIRED: GROSS INCLUDING EXISTING R/W	AREA REQUIRED: NET EXCLUDING EXISTING R/W	EASEMENT AREA	REMAINDER: LEFT	REMAINDER: RIGHT	SHEET NUMBER	BOARD APPROVAL	TYPE & DATE OF INSTRUMENT	RECORDED: DATE	RECORDED: BOOK	RECORDED: PAGE
9-801	ROBERT S. MAYER, et ux	PT. LOT C-33 TIMBERLAKE PINES, UNIT NO. 3	5744 SF		63 SF		5681 SF		5					
9-802	ERNEST I. MILLER, et ux	PT. LOTS C-34 & C-35 TIMBERLAKE PINES, UNIT NO. 3	11489 SF		595 SF		10894 SF		5					
9-803	MEKALA TOMLINSON	PT. LOTS C-36 & C-37 TIMBERLAKE PINES, UNIT NO. 3	11489 SF		1919 SF	~~TCE 5034 SF~~	9570 SF		5					
9-804	STEVEN L. THOMPSON, et ux	PT. LOT C- 38 TIMBERLAKE PINES, UNIT NO. 3	5720 SF		1413 SF	TCE ~~2632~~ 632 SF	4307 SF		5					
9-805	DARWIN E. COLLEY, et ux	PT. LOTS C-69 & C-70 TIMBERLAKE PINES, UNIT NO. 7	11044 SF		3673 SF	TCE ~~4280~~ 1079 SF	7371 SF		5					
9-806	NATO C. PALMA, et ux	PT. LOTS C-71 & C-72 TIMBERLAKE PINES, UNIT NO. 7	11321 SF		5530 SF		5791 SF		5					
9-807	HEROLD E. STANTON, et ux	PT. LOT C-73 TIMBERLAKE PINES, UNIT NO. 7	4910 SF		2953 SF		1957 (1) SF		5					
9-808	GEORGE W. ROBB	PT. LOTS C-74 & C-75 & C-76 & C-77 TIMBERLAKE PINES, UNIT NO. 7	19111 SF		10128 SF		8983 (1) SF		5					
9-809	HAROLD K. SHIPLEY, et ux	PT. LOT C-78 TIMBERLAKE PINES, UNIT NO. 7	12354 SF		516 SF	TCE 1556 SF	11838 SF		5					
9-810	CHASE SERVICE CORP. OF AZ	PT. SW 1/4 SE 1/4. SEC. 19 T12N R17E	20.23 AC.		0.54 AC			19.69 AC.	6 & 7					
9-811	LES SCHMELZLA, et ux	PT. LOTS C-80 & C-81 TIMBERLAKE PINES, UNIT NO. 7	13922 SF			TCE 2072 SF	13922 SF		7					
~~9-814~~	~~SUZANNE N. BRACKER~~	~~PT. LOT C-82~~ ~~TIMBERLAKE PINES, UNIT NO. 7~~		DELETED		8-12-87			7					
~~9-815~~	~~ROBERT N. JACKSON~~	~~PT. LOT C-83~~ ~~TIMBERLAKE PINES, UNIT NO. 7~~		DELETED		8-12-87			7					
~~9-816~~	~~LAWRENCE C. FORSYTHE et al~~	~~PT. LOTS C-84 & C-85~~ ~~TIMBERLAKE PINES, UNIT NO. 7~~		DELETED		8-12-87			7					
9-817	CARL E. McDOWELL et ux	PT. LOTS C-86 & C-87 TIMBERLAKE PINES, UNIT NO. 7	12332 SF			TCE ~~2256 SF~~ 2072 SF	12332 SF		7					
9-818	ROGER R. FULLER, et ux	PT. LOT C-88 TIMBERLAKE PINES, UNIT NO. 7	5999 SF			TCE ~~781 SF~~ 240 SF	5999		7					

Click here for SR 260 Index

REVISIONS			
C.O. NO.	DATE	BY	DESCRIPTION
7513	6-1-87	JCH	ADD. PAR. 9-811, 9-813 THRU 9-818
7513	6-1-87	JCH	ADD. TCE AREA PAR. 9-803 THRU 9-805
7523	6-12-87	JCH	REV'D TCE AREA PAR. 9-803 THRU 9-805
7550	8-12-87	JCH	REV'D TOTAL NO. OF SHTS., DEL. PAR 9-814 – 9-816
"	8-12-87	"	DEL. TCE PAR. 9-803, REV'D TCE PAR. 9-817, 9-818

DRAWING NO.	D-9-T-300
HARD COPY	
COUNTY	NAVAJO
DRAWN	J. HAVINS
CHECKED	RCO
SCALE	
ROUTE	SR 260
LOCATION	HEBER-OVERGAARD (JCT. SR 277)

ARIZONA DEPARTMENT OF TRANSPORTATION
HIGHWAYS DIVISION
RIGHT OF WAY PLANS SERVICES

HIGHWAY: PAYSON-SHOW LOW

PROJECT NO. F-053-2-818

Click here for SR 260 Index

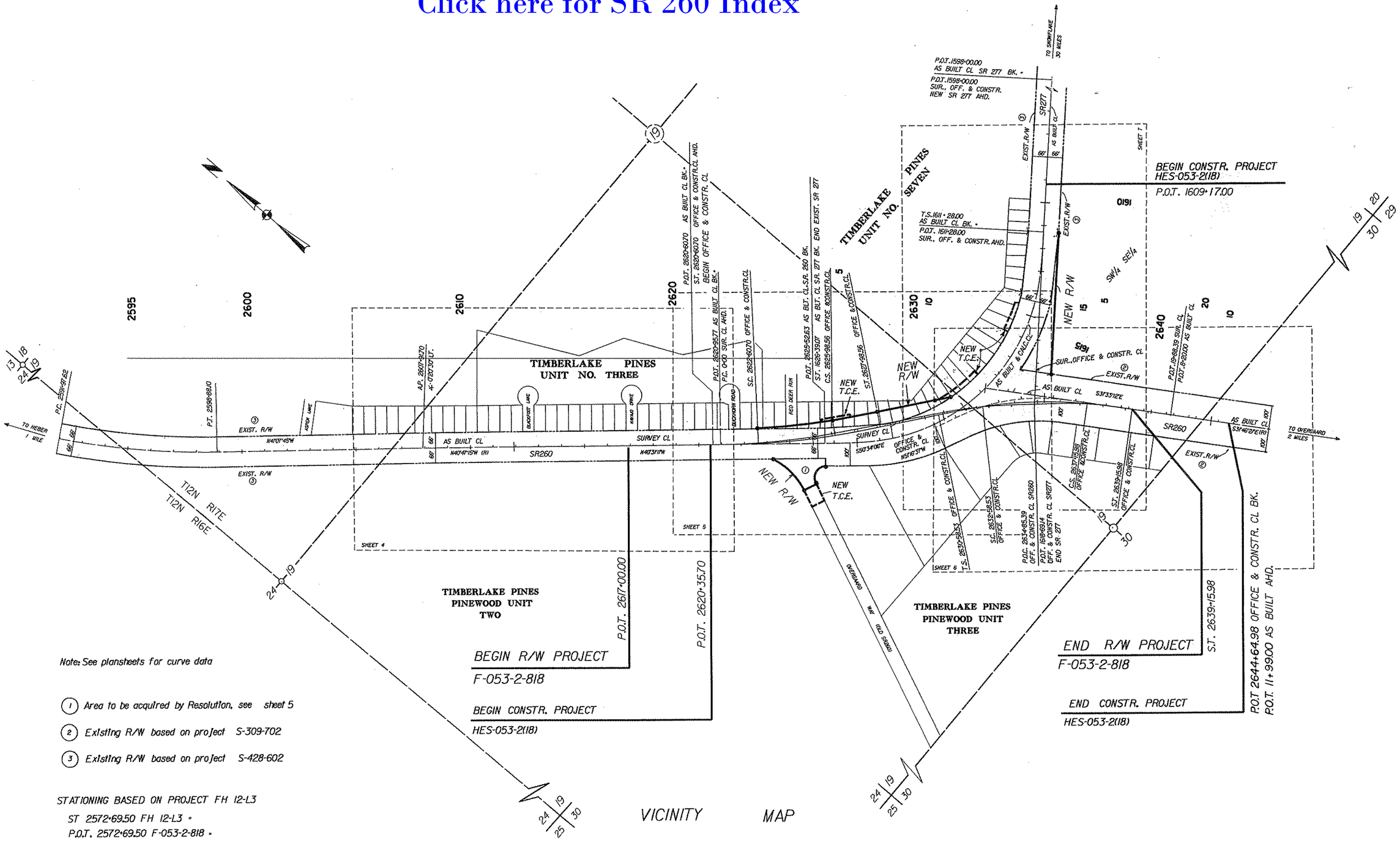

Note: See plansheets for curve data

(1) Area to be acquired by Resolution, see sheet 5

(2) Existing R/W based on project S-309-702

(3) Existing R/W based on project S-428-602

STATIONING BASED ON PROJECT FH 12-L3

ST 2572+69.50 FH 12-L3 =

P.O.T. 2572+69.50 F-053-2-818 =

P.O.T. 1679+22.20 S-428-602

VICINITY MAP

REVISIONS			
C.O. NO.	DATE	BY	DESCRIPTION
7513	6-1-87	JCH	REVERSED STATIONING TO WEST TO EAST
7513	6-1-87	JCH	ADD. TCE LT STA 2626 SR260, RT STA
7513	6-1-87	JCH	1617 SR277, RT. STA 2625 SR260
7523	6-12-87	JCH	REV'D TCE LT. STA 2626
7550	8-12-87	JCH	REV'D TOTAL NO. OF SHTS., CONSTR. PROJ. LIMITS
"	8-12-87	"	REV'D TCE'S LT. STA 2626, RT. STA 1617

DRAWING NO.	D-9-T-300
HARD COPY	8703 M1
COUNTY	NAVAJO
DRAWN	J.HAVINS
CHECKED	RCO
SCALE	1"=200'
ROUTE	SR 260
LOCATION	HEBER-OVERGAARD (JCT. SR 277)

ARIZONA DEPARTMENT OF TRANSPORTATION
HIGHWAYS DIVISION
RIGHT OF WAY PLANS SERVICES

HIGHWAY: PAYSON-SHOW LOW

PROJECT NO. F-053-2-818

SHEET 3 OF 11

Click here for SR 260 Index

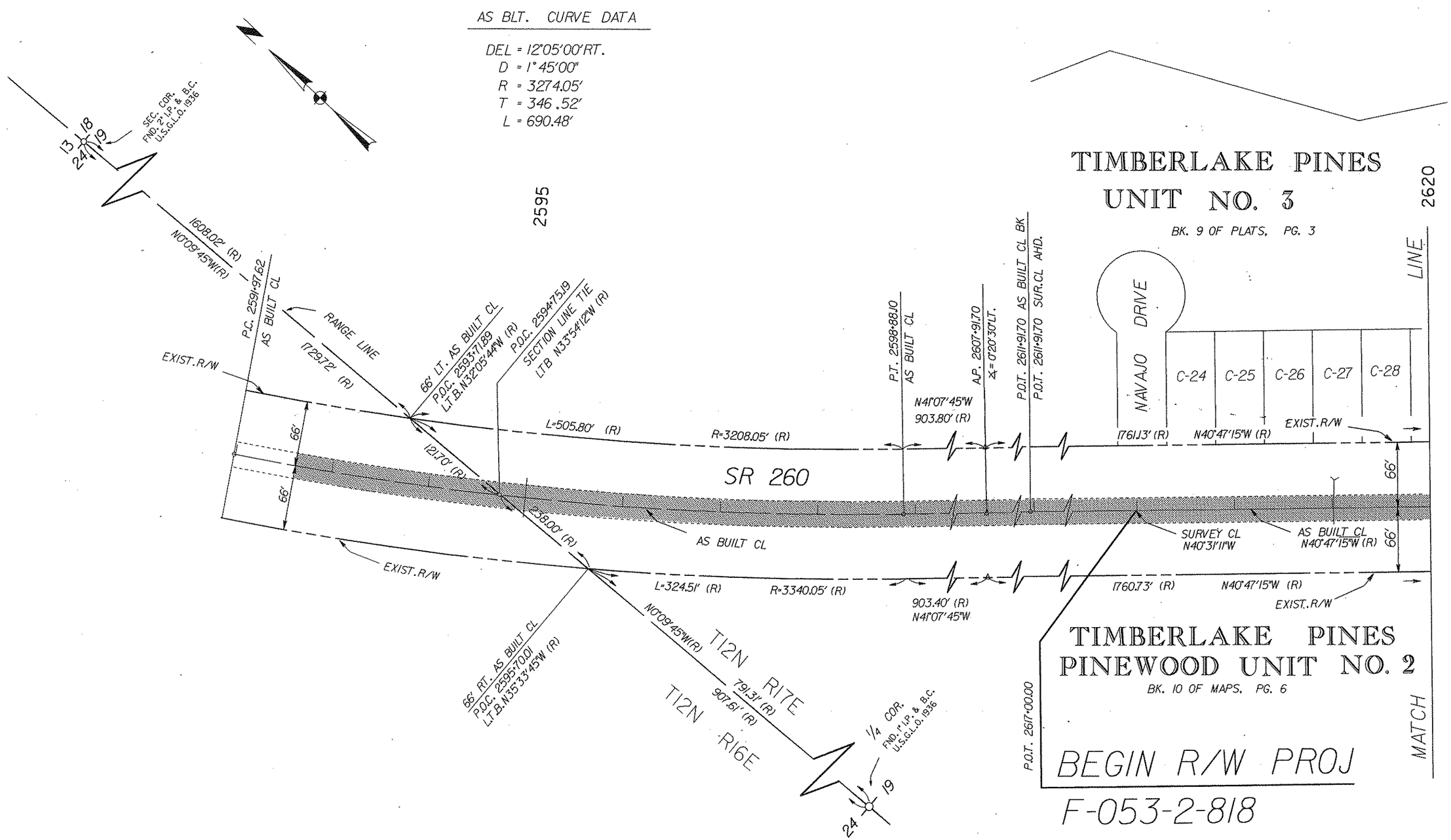

REVISIONS			
C.O. NO.	DATE	BY	DESCRIPTION
7513	6-1-87	JCH	REVERSED STATIONING TO WEST TO EAST
7550	8-12-87	JCH	REV'D TOTAL NO. OF SHTS.

DRAWING NO.	D-9-T-300
HARD COPY	8703 M1
COUNTY	NAVAJO
DRAWN	J. HAVINS
CHECKED	RCO
SCALE	1"=50'
ROUTE	SR 260
LOCATION	HEBER-OVERGAARD (JCT. SR 277)

ARIZONA DEPARTMENT OF TRANSPORTATION
HIGHWAYS DIVISION
RIGHT OF WAY PLANS SERVICES

HIGHWAY: PAYSON-SHOW LOW
PROJECT NO.: F-053-2-818

SHEET 4 OF 11

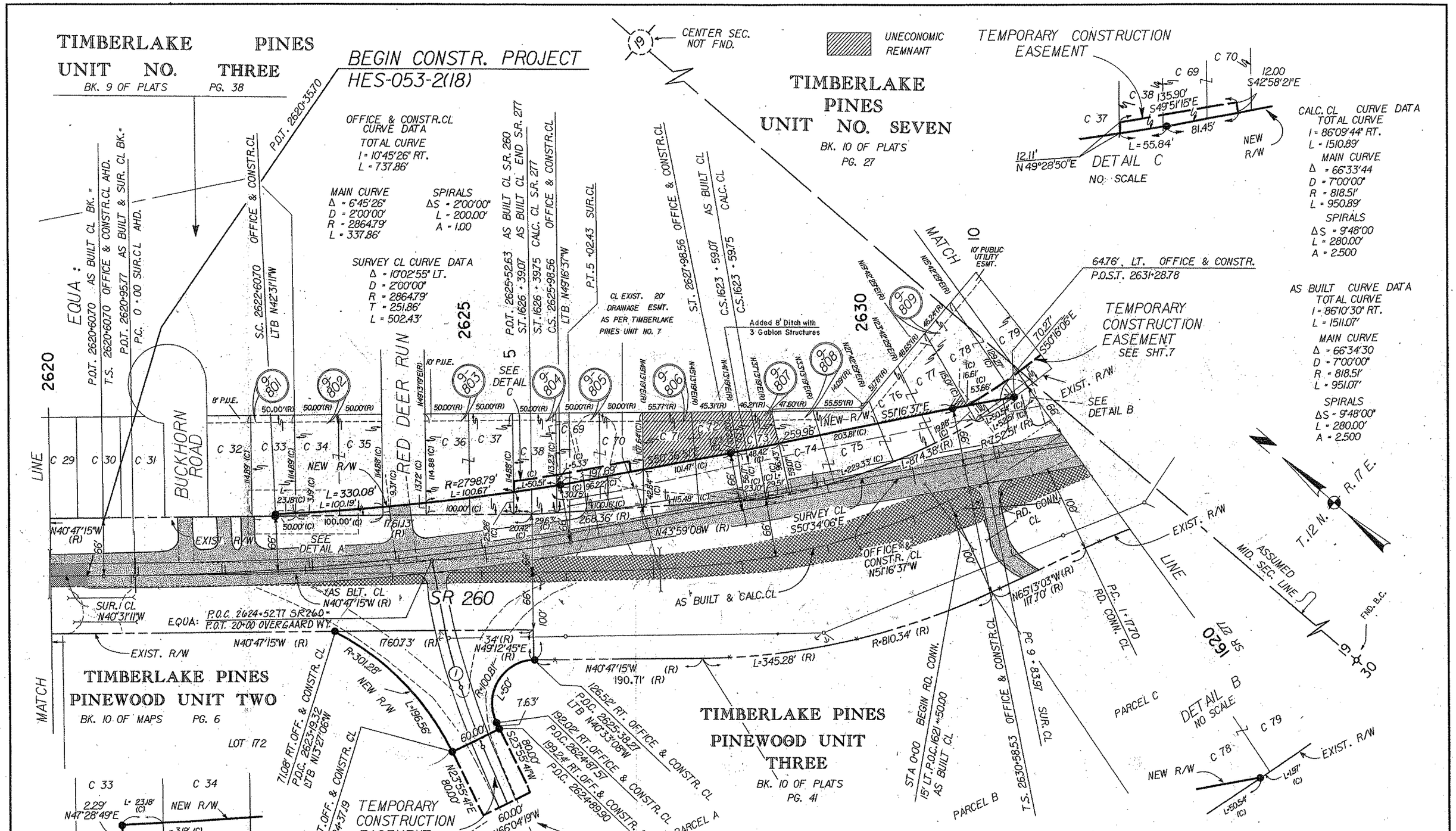

REVISIONS					
C.O. NO.	DATE	BY	DESCRIPTION	DRAWING NO.	D-9-T-300
7513	6-1-87	JCH	REVERSED STATIONING TO WEST TO EAST	HARD COPY	8703 M1
7513	6-1-87	JCH	ADD. TCE LT STA 2626, TCE RT. STA 2625	COUNTY	NAVAJO
7523	6-12-87	JCH	REV'D TCE LT. STA 2626	DRAWN	J.HAVINS
7550	8-12-87	JCH	REV'D TOTAL NO. OF SHTS., REMOVED TCE PAR 9-803	CHECKED	RCO
7686	3-22-88	AJS	ADDED 8' DITCH STA.1626± to STA.1620, Turnouts and CMP	SCALE	1"=50'
				ROUTE	SR 260
				LOCATION	HEBER-OVERGAARD (JCT. SR 277)

ARIZONA DEPARTMENT OF TRANSPORTATION
HIGHWAYS DIVISION
RIGHT OF WAY PLANS SERVICES

HIGHWAY: PAYSON-SHOW LOW
PROJECT NO. F-053-2-818

SHEET 5 OF 11

Click here for SR 260 Index

Click here for SR 260 Index

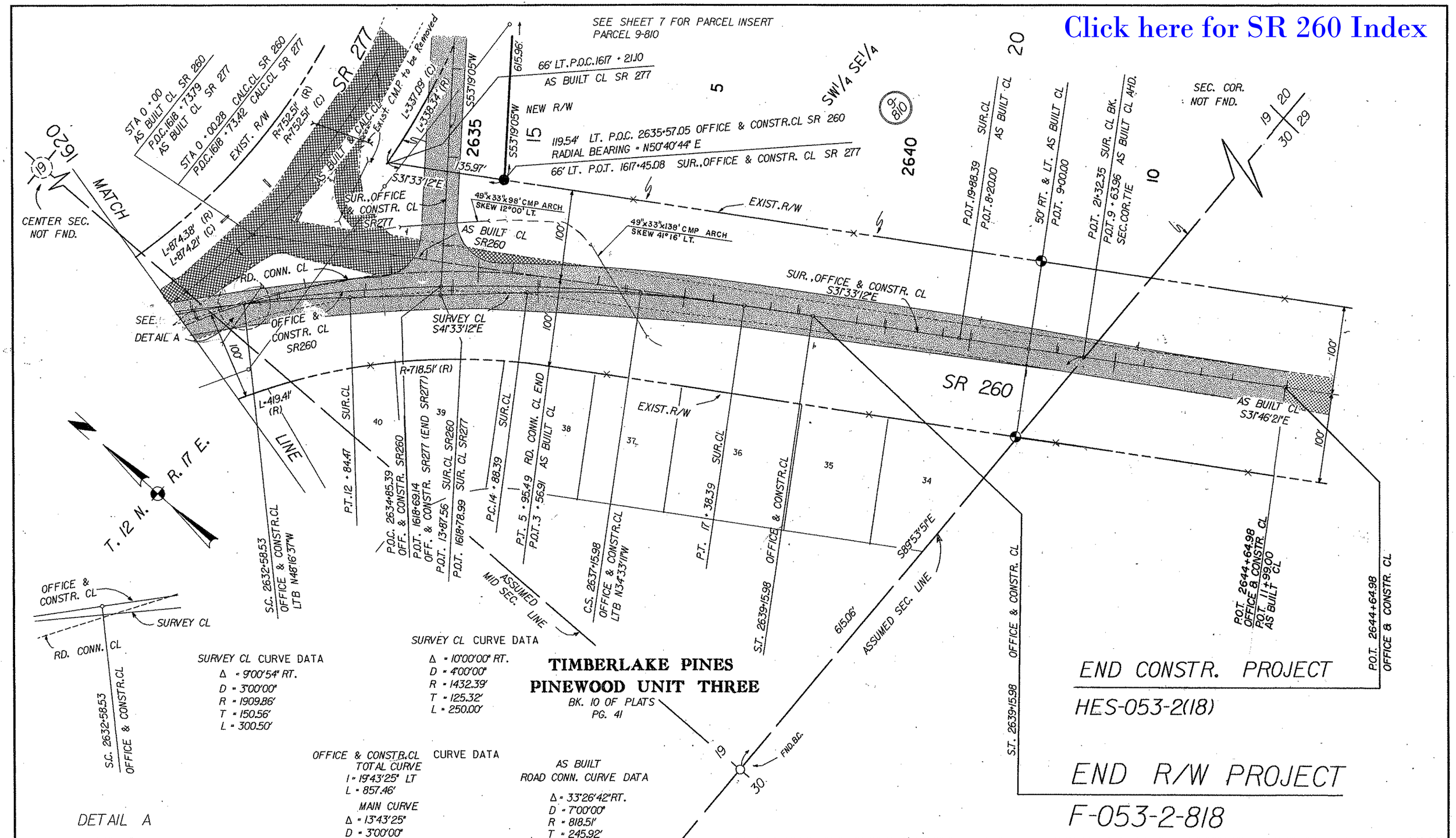

REVISIONS			
C.O. NO.	DATE	BY	DESCRIPTION
7513	6-1-87	JCH	REVERSED STATIONING TO WEST TO EAST
7550	8-12-87	JCH	REV'D TOTAL NO. OF SHTS., CONSTR. PROJ. LIMITS, ZIP
7686	3-22-88	AJS	Added CMP ARCH STA 2634±, STA 2637±

DRAWING NO.	D-9-T-300
HARD COPY	8703 M1
COUNTY	NAVAJO
DRAWN	J.HAVINS
CHECKED	RCO
SCALE	1"=50'
ROUTE	SR 260
LOCATION	HEBER-OVERGAARD (JCT. SR 277)

ARIZONA DEPARTMENT OF TRANSPORTATION
HIGHWAYS DIVISION
RIGHT OF WAY PLANS SERVICES

HIGHWAY: PAYSON-SHOW LOW

PROJECT NO. F-053-2-818

SHEET 6 OF 11

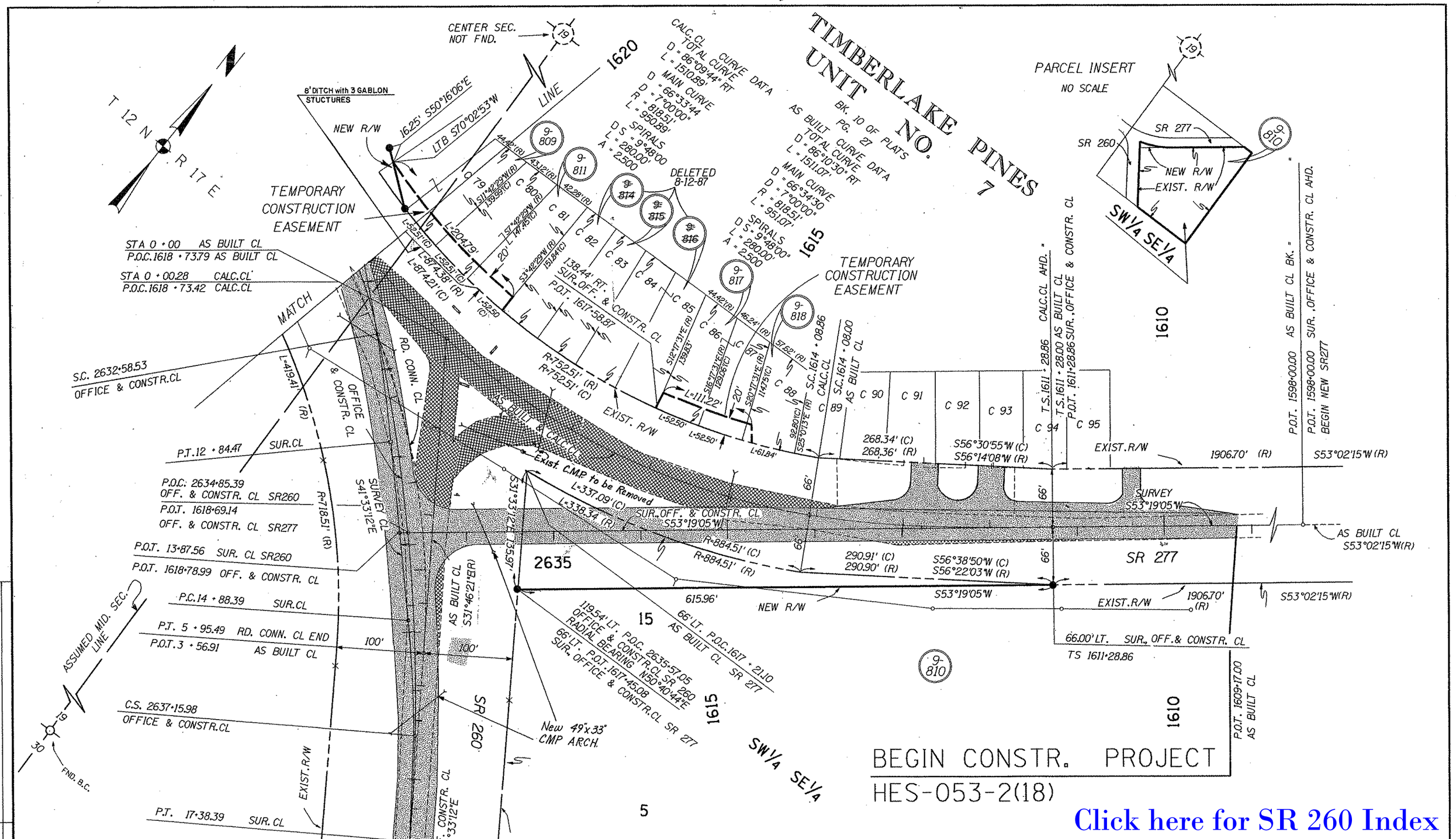

Click here for SR 260 Index

C.O. NO.	DATE	BY	DESCRIPTIONS
7686	3-22-86	A.J.S	Added 8' Ditch STA. 1620±, Turnouts.

REVISIONS			
C.O. NO.	DATE	BY	DESCRIPTION
7513	6-1-87	JCH	REVERSED STATIONING TO WEST TO EAST
7513	6-1-87	JCH	SR260, ADD. TCE RT. STA 1617 SR277
7513	6-1-87	JCH	ADD. PAR 9-809, 9-811 TO 9818
7550	8-12-87	JCH	REV'D TOT. NO. OF SHTS. CONSTR. PROJ. LIMITS
7550	8-12-87	JCH	DEL. PAR 9-814 THRU 9-816 ,ADD REC. INFO
7550	8-12-87	JCH	PAR. 9-809,9-811,9-817,9-818

DRAWING NO.	D-9-T-300
HARD COPY	8703 M1
COUNTY	NAVAJO
DRAWN	J.HAVINS
CHECKED	RCO
SCALE	1"=50'
ROUTE	SR 260
LOCATION	HEBER-OVERGAARD (JCT. SR 277)

ARIZONA DEPARTMENT OF TRANSPORTATION
HIGHWAYS DIVISION
RIGHT OF WAY PLANS SERVICES

HIGHWAY: PAYSON-SHOW LOW

PROJECT NO. F-053-2-818

SHEET 7 OF 11

ZF1(45,11)HEBR4.DGN

VIEW NAME: