F.H.W.A. REGION	STATE	PROJECT NO.	SHEET NO.	TOTAL SHEETS	FINALIZED
9	ARIZ.	F-053-2-708	1	8	

STATE OF ARIZONA
DEPARTMENT OF TRANSPORTATION
HIGHWAYS DIVISION

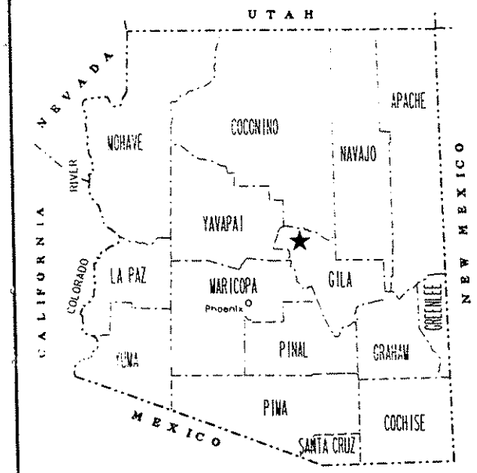

RIGHT OF WAY PLAN OF THE
PAYSON - SHOW LOW
STAR VALLEY - TONTO VILLAGE INTERSECTION
F-053-2-708
260 GI 258 H 2178 01R

Click here for SR 260 Index

LENGTH OF PROJECT 1.27 MILES DISTRICT 3

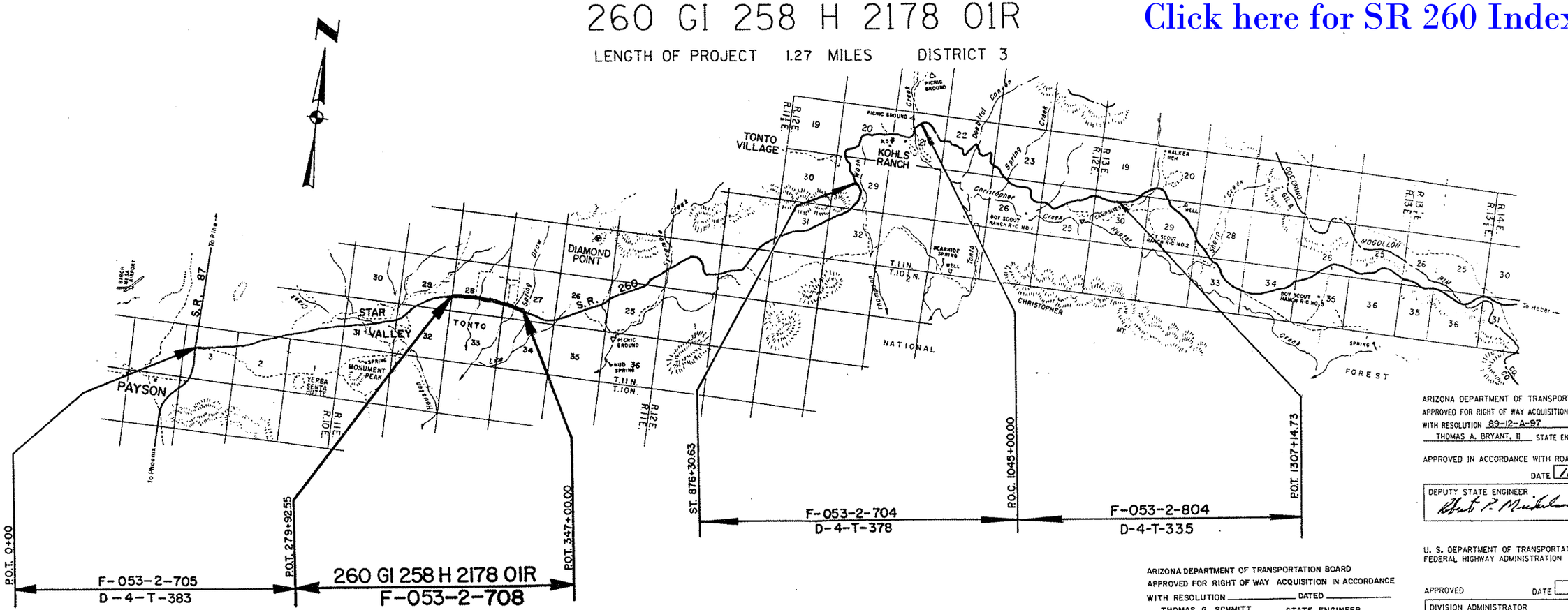

ARIZONA DEPARTMENT OF TRANSPORTATION BOARD
APPROVED FOR RIGHT OF WAY ACQUISITION IN ACCORDANCE
WITH RESOLUTION 89-12-A-97 DATED 12-15-89
THOMAS A. BRYANT, II STATE ENGINEER

APPROVED IN ACCORDANCE WITH ROADWAY PLANS
DATE 12/11/89

DEPUTY STATE ENGINEER
Robert P. Micheloni

U. S. DEPARTMENT OF TRANSPORTATION
FEDERAL HIGHWAY ADMINISTRATION

APPROVED DATE

DIVISION ADMINISTRATOR

ARIZONA DEPARTMENT OF TRANSPORTATION BOARD
APPROVED FOR RIGHT OF WAY ACQUISITION IN ACCORDANCE
WITH RESOLUTION _____ DATED _____
THOMAS G. SCHMITT STATE ENGINEER

APPROVED IN ACCORDANCE WITH ROADWAY PLANS
DATE

DEPUTY STATE ENGINEER

PUBLIC HEARING REQUIREMENTS CERTIFIED N/A

ENVIRONMENTAL CLEARANCE

DRAWING NO. D-4-T-391
SHEET NO. 1 OF 8

OWNERSHIP RECORD

PARCEL NUMBER	OWNER	DESCRIPTION	TOTAL AREA	AREA REQUIRED GROSS INCLUDING EXISTING R/W	AREA REQUIRED NET EXCLUDING EXISTING R/W	EASEMENT AREA	REMAINDER LEFT	REMAINDER RIGHT	SHEET NO.
4-318	U.S.A. (TONTO NATIONAL FOREST)	PT. SEC. 27, T11N., R.11E.			6.19 Ac.				6
		PT. SEC. 28, T11N., R.11E.			23.70 Ac.				4,5&6
4-319	OLGA BELSHER	PT. H.E.S. #419, SEC. 28, T.11N., R.11E.	34.23 Ac.	~~1.14 Ac.~~	~~0.75 Ac.~~	DE 0.02 Ac.	~~33.04Ac.~~ 34.21 Ac.		5&6
~~4-365~~	~~ANTHONY JAMES PERNA, LTD. PART.~~	~~PT. H.E.S. #419, SEC. 28, T.11N., R.11E.~~	~~2.31 Ac.~~		~~0.02 Ac.~~	DELETED 8/5/98			~~6~~

ACQUISITION RECORD

CHIEF R/W AGENT APPROVAL	INSTRUMENT TYPE	INSTRUMENT DATE	RECORDED DATE	RECORDED DOCUMENT

Click here for SR 260 Index

AFTER C.O. #9256

REVISIONS			
C.O. NO.	DATE	BY	DESCRIPTION
8062	2-6-90	JRC	REV. AREAS PAR. 4-318, 4-319, & 4-365.
9042	4-8-96	GMTS	REMOVED NEW R/W & ADDED D.E. TO PARs. 4-319 & 4-365
9256	8-5-98	MTP	DELETED PAR. 4-365.

DRAWING NO.	D-4-T-391
HARD COPY	
COUNTY	GILA
DRAWN	J.R.CASTILLO
CHECKED	J.M.G
SCALE	
ROUTE	260

ARIZONA DEPARTMENT OF TRANSPORTATION
HIGHWAYS DIVISION
RIGHT OF WAY PLANS SERVICES

HIGHWAY: PAYSON - SHOW LOW

PROJECT NO.: F-053-2-708

LOCATION: STAR VALLEY - TONTO VILLAGE INTERSECTION

REGISTERED LAND SURVEYOR CERTIFICATE NO. 18222 DAVID SHANE Date Signed 5-16-96 ARIZONA, U.S.A.

SHEET 2 OF 8

TRACS NO. H2178 01R

ccccc DGNcSPECIFICATIONccccc VIEW NAME:
ccccc SYSTIMEccccc

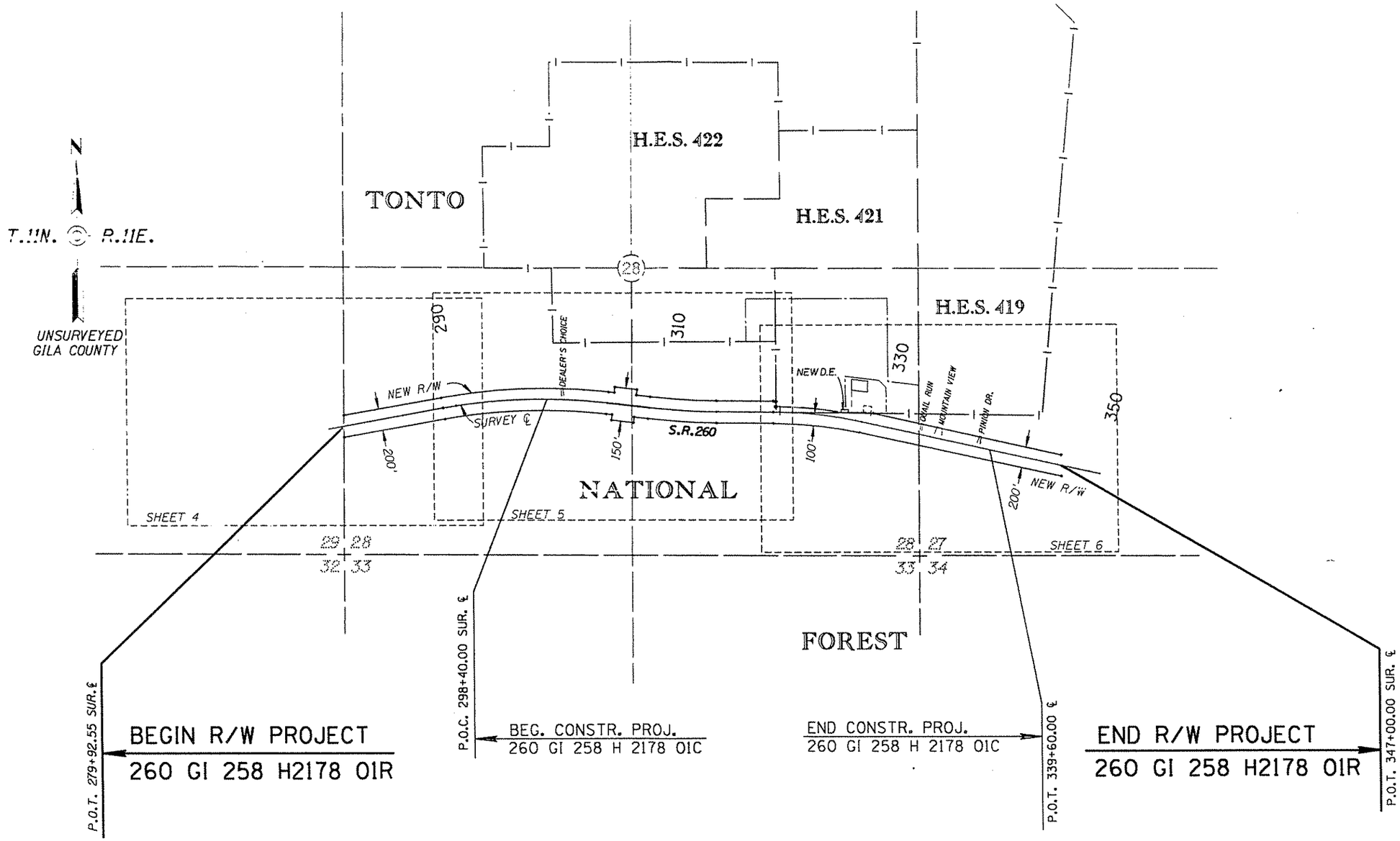

VICINITY MAP

SCALE=1"=500'

Click here for SR 260 Index

REVISIONS			
C.O. NO.	DATE	BY	DESCRIPTION
8062	2-6-90	JRC	REV. NEW R/W LT. P.O.C. 325+.
9042	4-9-96	GMTS	REMOVED NEW R/W & ADDED D.E. LT. STA. 326+50. REVISED
"	"	"	TOTAL SHEET NUMBER.

DRAWING NO.	D-4-T-391
HARD COPY	8950 MI & 8831 M7
COUNTY	GILA
DRAWN	J.R.CASTILLO
CHECKED	J.M.G.
SCALE	1"=500'
ROUTE	SR 260
LOCATION	STAR VALLLEY - TONTO VILLAGE INTERSECTI

ARIZONA DEPARTMENT OF TRANSPORTATION
HIGHWAYS DIVISION
RIGHT OF WAY PLANS SERVICES

HIGHWAY: PAYSON - SHOW LOW

PROJECT NO. F-053-2-708

TRACS NO. H 2178 01R

VIEW NAME:

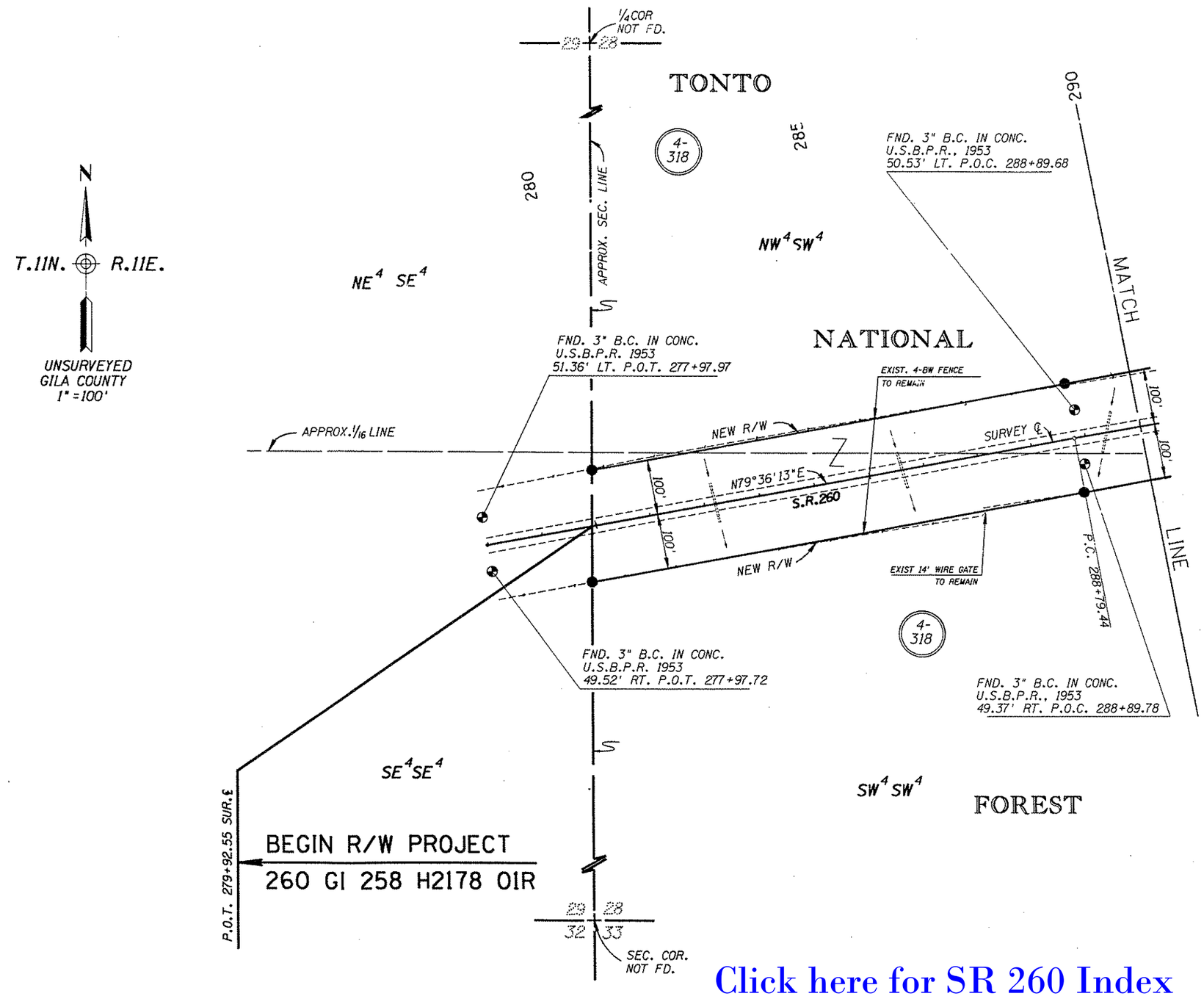

Click here for SR 260 Index

REVISIONS			
C.O. NO.	DATE	BY	DESCRIPTION
9042	4-9-96	GMTS	REVISED TOTAL SHEET NUMBER

DRAWING NO.	D-4-T-391
HARD COPY	8950 M1 & 8831 M7
COUNTY	GILA
DRAWN	J.R.CASTILLO
CHECKED	J.M.G.
SCALE	1"=100'
ROUTE	260
LOCATION	STAR VALLEY - TONTO VILLAGE INTERSECTION

ARIZONA DEPARTMENT OF TRANSPORTATION
HIGHWAYS DIVISION
RIGHT OF WAY PLANS SERVICES

HIGHWAY: PAYSON - SHOW LOW

PROJECT NO. F-053-2-708

SHEET 4 OF 8

TRACS NO. H2178 01R

___ OF ___

ZF1:(45.4)DIA1.DGN
7-MAR-1998 2:27

VIEW NAME:

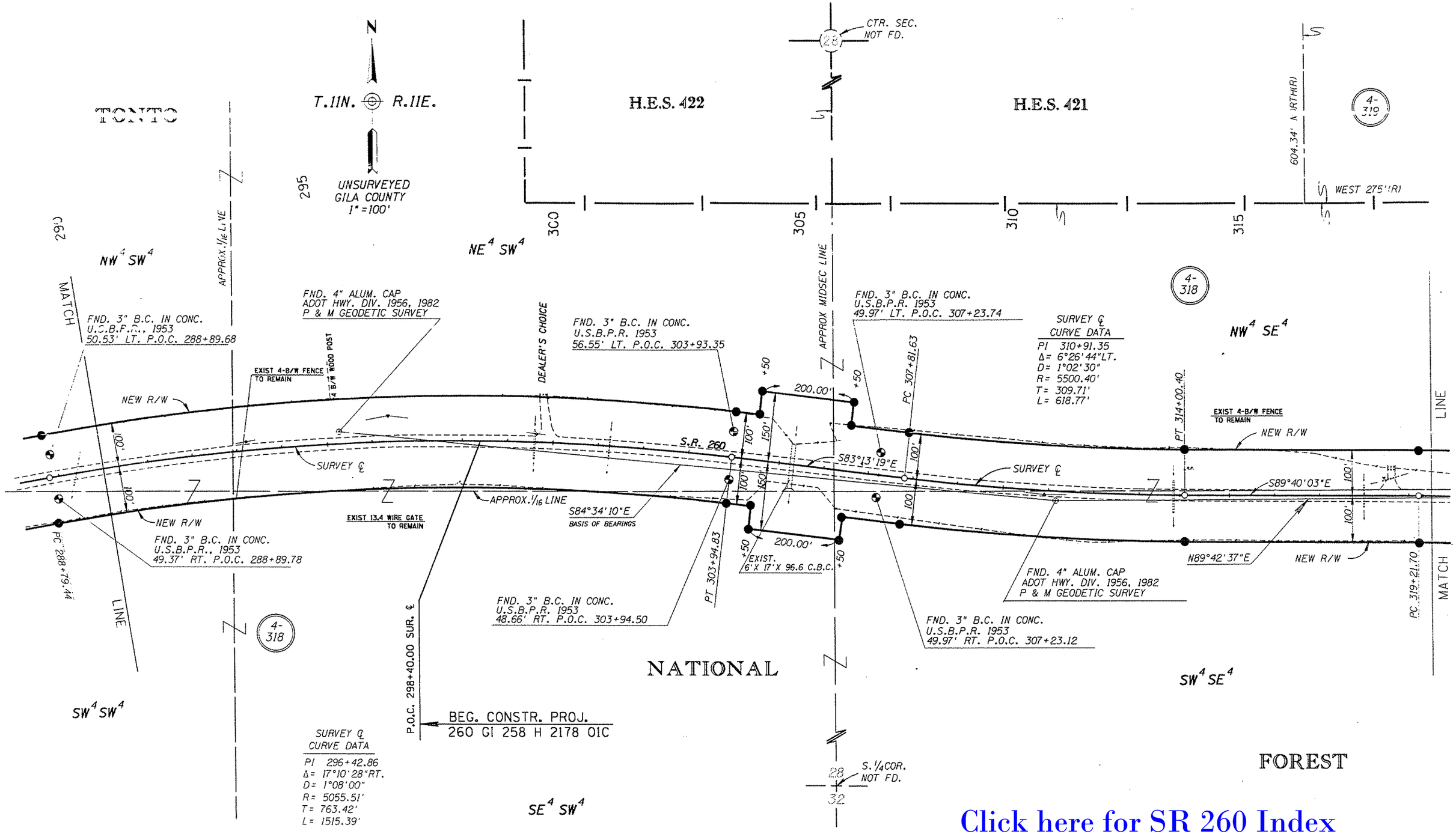

Click here for SR 260 Index

REVISIONS			
C.O. NO.	DATE	BY	DESCRIPTION
9042	4-9-96	GMTS	REVISED TOTAL SHEET NUMBER

DRAWING NO.	D-4-T-391
HARD COPY	8950 MI
COUNTY	GILA
DRAWN	J.R.CASTILLO
CHECKED	J.M.G.
SCALE	1"=100'
ROUTE	SR 260
LOCATION	STAR VALLEY - TONTO VILLAGE INTERSECTION

ARIZONA DEPARTMENT OF TRANSPORTATION
HIGHWAYS DIVISION
RIGHT OF WAY PLANS SERVICES

HIGHWAY: PAYSON-SHOW LOW

PROJECT NO. F-053-2-708

SHEET 5 OF 8

TRACS NO. H2178 01R

___ OF ___

Click here for SR 260 Index

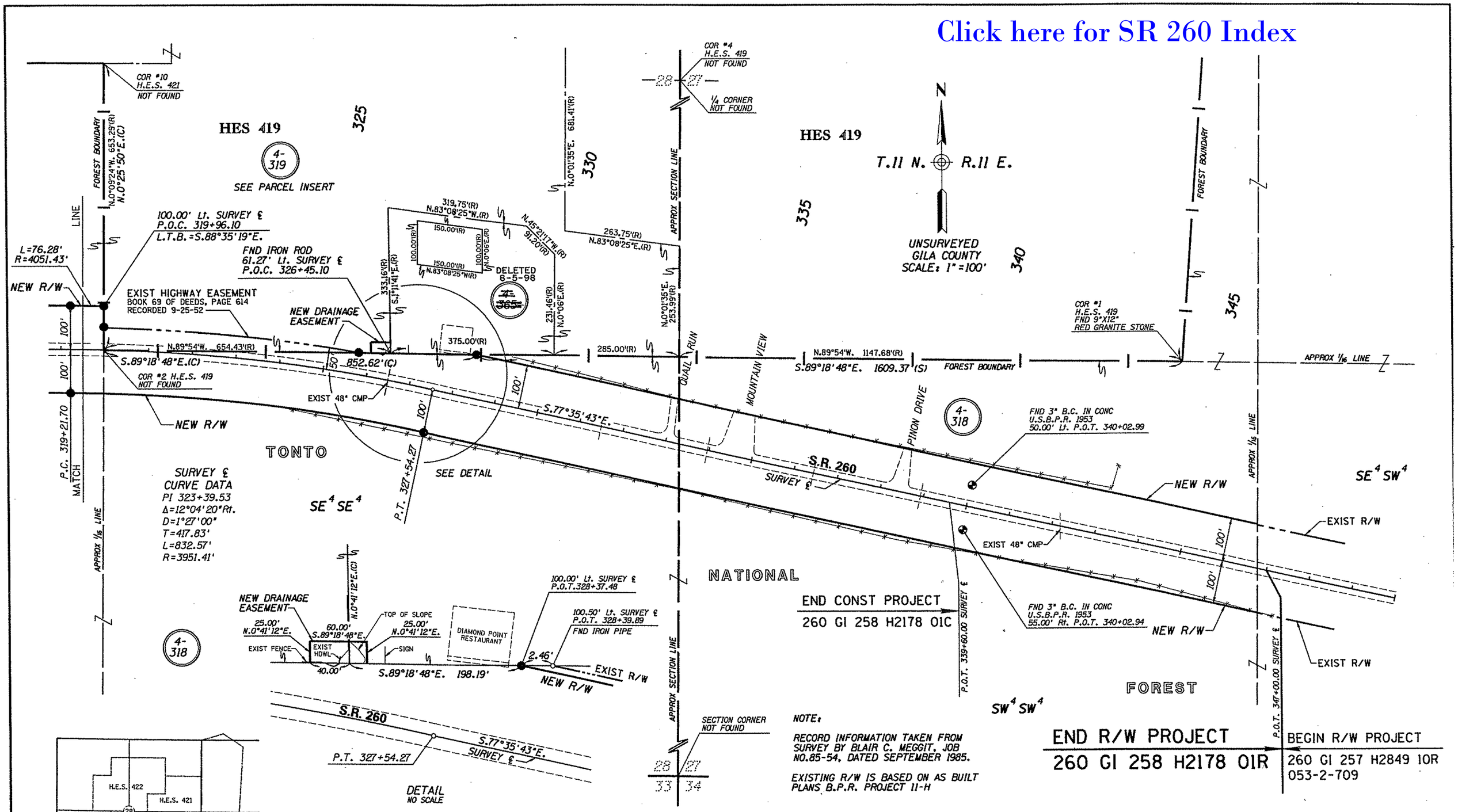

NOTE:

RECORD INFORMATION TAKEN FROM SURVEY BY BLAIR C. MEGGIT, JOB NO.85-54, DATED SEPTEMBER 1985.

EXISTING R/W IS BASED ON AS BUILT PLANS B.P.R. PROJECT 11-H

AFTER C.O. #9256

REVISIONS			
C.O. NO.	DATE	BY	DESCRIPTION
8062	2-6-90	JRC	REV. NEW R/W FOR PAR. 4-318, 4-319 & 4-365
9042	4-8-96	GMTS	REMOVED NEW R/W & ADDED D.E. PAR. 4-319 & 4-365. REVISED TOTAL SHT NO.
9256	8-5-98	MTP	DELETED PAR. 4-365.

DRAWING NO.	D-4-T-391
HARD COPY	8950 M1 & 8831 M7
COUNTY	GILA
DRAWN	J.R.C.
CHECKED	J.M.G.
SCALE	1"=100'
ROUTE	260
LOCATION	STAR VALLEY - TONTO VILLAGE INTERSECTION

ARIZONA DEPARTMENT OF TRANSPORTATION
HIGHWAYS DIVISION
RIGHT OF WAY PLANS SERVICES

HIGHWAY: PAYSON - SHOW LOW

PROJECT NO. F-053-2-708

REGISTERED LAND SURVEYOR CERTIFICATE NO. 18222 DAVID SHANE Date Signed 5-14-96 ARIZONA, U.S.A.

SHEET 6 OF 8

TRACS NO. H2178 01R

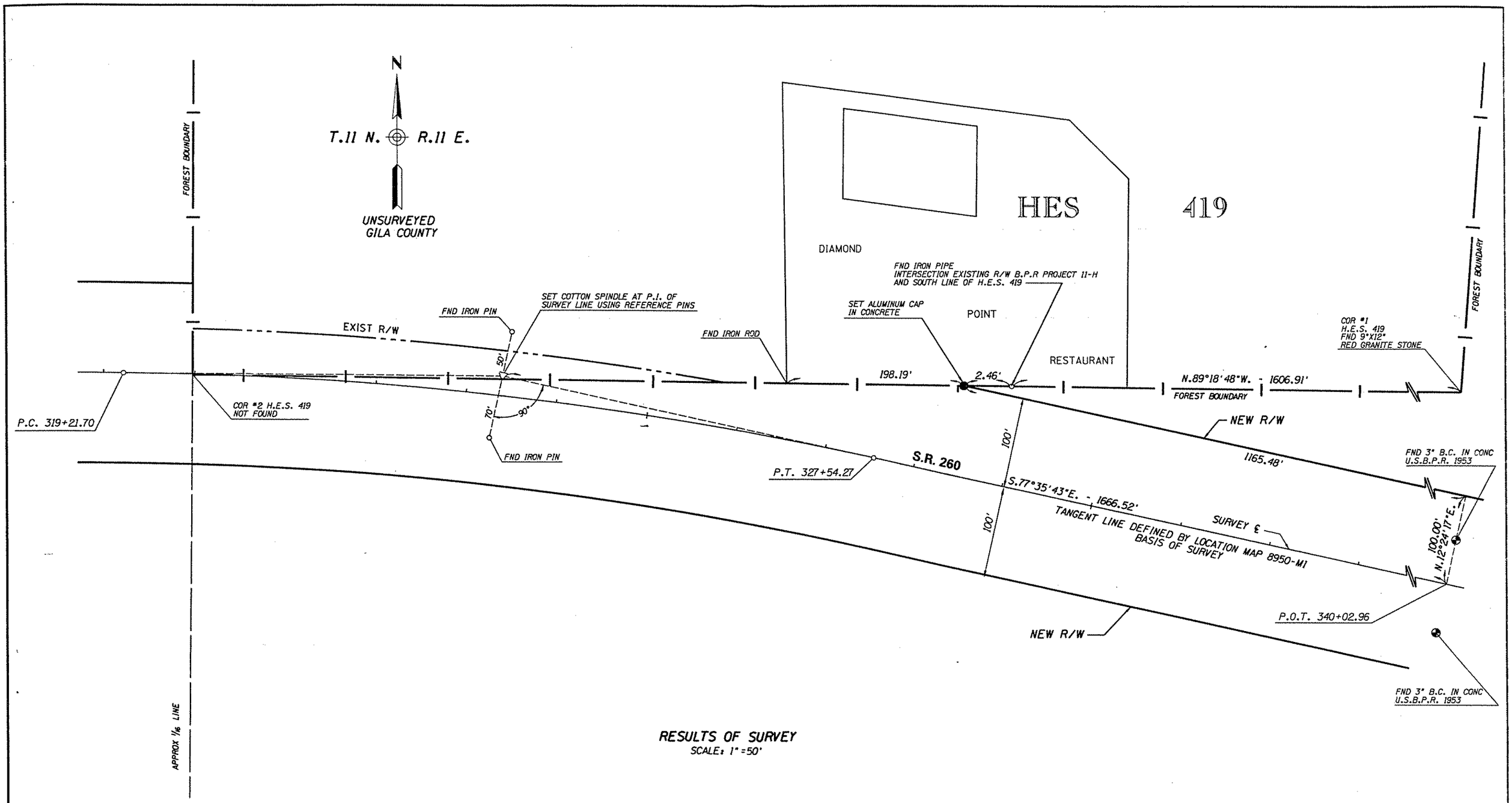

RESULTS OF SURVEY
SCALE: 1"=50'

NOTE:
THIS SURVEY WAS CARRIED OUT TO DETERMINE THE RELATIONSHIP OF THE SURVEY CENTERLINE AND THE SOUTH LINE OF H.E.S. 419.

Click here for SR 260 Index

REVISIONS			
C.O. NO.	DATE	BY	DESCRIPTION
9042	4-8-96	GMTS	ADDED THIS SHEET

DRAWING NO.	D-4-T-391
HARD COPY	8950 M1 & 8831 M7
DRAWN	WM 4/96
CHECKED	J. HAVINS
GMTS CORPORATION CONSULTING ENGINEERS	
ROUTE	S.R. 260
SECTION	STAR VALLEY - TONTO VILLAGE INTERSECTION

ARIZONA DEPARTMENT OF TRANSPORTATION
RIGHT OF WAY PLANS SECTION

HIGHWAY	PAYSON - SHOW LOW
PROJECT NO.	F-053-2-708
TRACS NO.	260 GI 258 H2178 01R

REGISTERED LAND SURVEYOR CERTIFICATE NO. 18222 DAVID SHANE Date Signed 5-15-96 ARIZONA, U.S.A.

SHEET 7 OF 8

ccccc DGN:SPECIFICATIONccccc VIEW NAME:
ccccc SYSTIMEccccc