C.O. 4375, 10-9-75, R.L.R. As Built Preliminary

FORMERLY S-201-'05

| FED. ROAD DIVISION | STATE | PROJECT NUMBER | SHEET NUMBER | TOTAL SHEETS | FOR INFO. ONLY |
|---|---|---|---|---|---|
| 7 | ARIZ | F-044-1-801 | 1 | 17 | |

DRAWING NUMBER D-9-T-251

FINALIZED

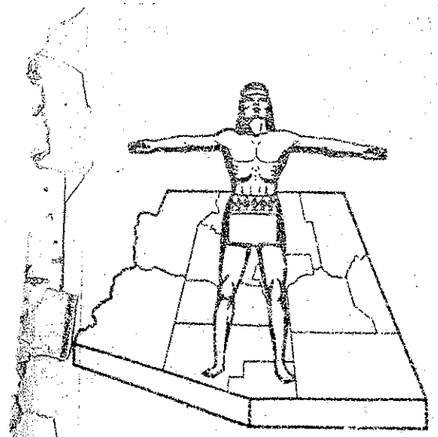

STATE OF ARIZONA
STATE HIGHWAY DEPARTMENT

RIGHT OF WAY PLAN OF THE
SHOW LOW-McNARY-EAGAR
# STATE HIGHWAY

PROJECT NO. F-044-1-801 (FORMERLY S-201-705)

NAVAJO
COUNTY

Click here for SR 260 Index

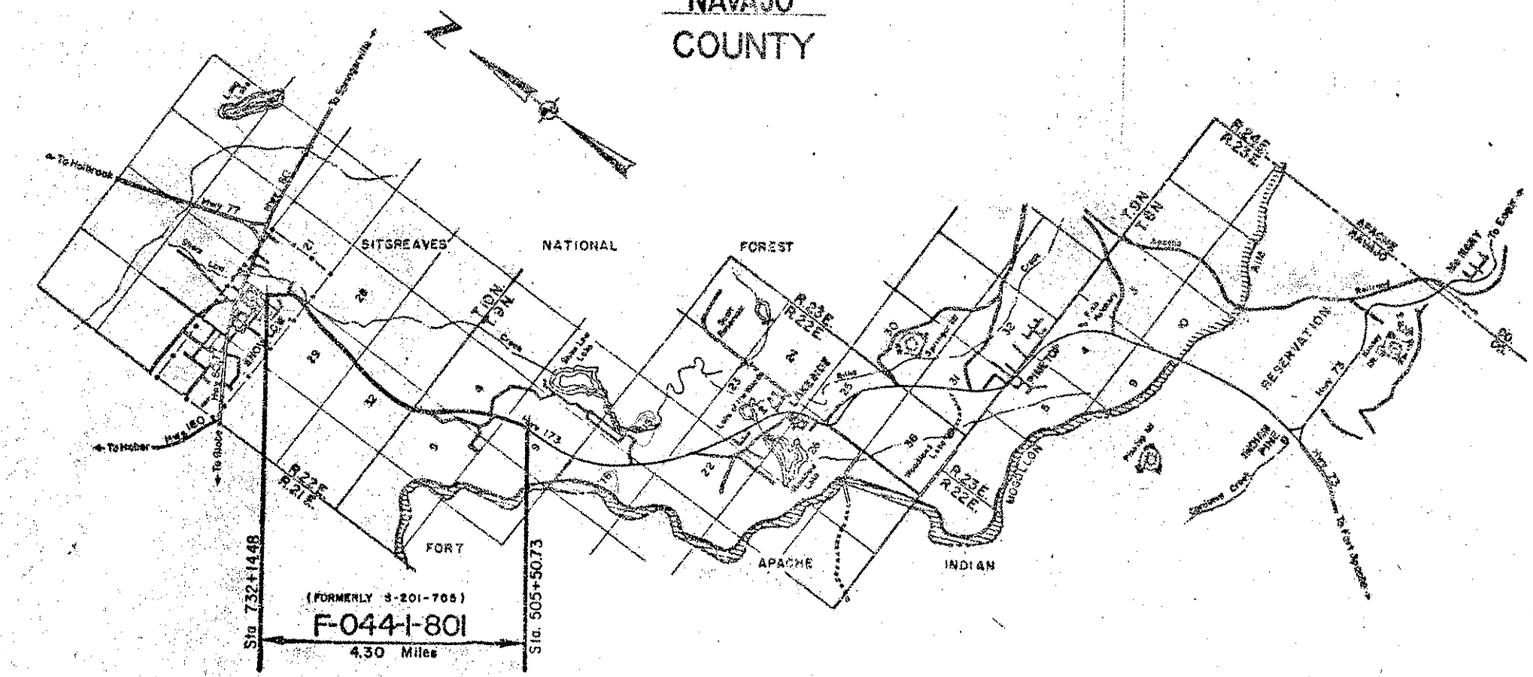


## CONVENTIONAL SIGNS

HIGHWAY CENTER LINE (New) (Existing)
HIGHWAY R/W LINE (New) (Existing)
CONTROLLED ACCESS (Denied) (Open) (Existing)
R.R. R/W COMMON TO HIGHWAY R/W (Existing)
R.R. R/W LINE
TOWNSHIP AND RANGE LINE
SECTION LINE
1/4 LINE OR MID-SECTION LINE
1/16 LINE
PROPERTY LINE (not part of a Subdivision)
SUBDIVISION OR LOT LINE
ORIGINAL LOT LINE
STATE AND NATIONAL BOUNDARIES
COUNTY LINE
CITY LIMITS
BOUNDARIES

FOREST, NATIONAL MONUMENTS, MILITARY BASES AND INDIAN RESERVATION
SURVEY MEANDER LINE
NEW R/W CONTROL POINT
EXISTING R/W MARKER
PARCEL NUMBER — T-001
RAILROAD TRACK
POWER LINE
POWER TRANSMISSION LINE
TELEPHONE LINE
COMBINATION TELEPHONE AND POWER LINE
UNDERGROUND TELEPHONE CABLE
WATER LINE — W — 2"
GAS LINE — G — 2"
SEWER LINE (Show size of line in charactis spaces) — S — 2"
STORM DRAIN — SD — 2"
CHAIN LINK FENCE

BARBED WIRE FENCE (sell out type)
STREET LIGHT — Gate — on extended arm
WATER METER
WATER VALVE
DOWN GUY
FIRE HYDRANT
GAS METER
GAS VALVE
MANHOLE (sanitary)
ROAD (surfaced)
PROPERTY ANCHOR BARS
PROPERTY LIMITS ARROWS
CANAL, CHANNEL OR DITCH
BRIDGE
BOX CULVERTS
CATTLE GUARD
RIVER
PIPE CULVERTS (New) (Existing)
DYKE

Approved in accordance with Roadway Plans

J. B. Martz — 8 24 70
DEPUTY STATE ENGINEER — DATE

ARIZONA STATE HIGHWAY COMMISSION
Approved for Right of Way Acquisition in accordance with Resolution Number 70-52 dated 6-10-70
W. R. Price — State Highway Engineer

R. Dale Nish — 2-27-73
CHIEF DEPUTY STATE ENGINEER — DATE

U. S. DEPARTMENT OF TRANSPORTATION
FEDERAL HIGHWAY ADMINISTRATION
BUREAU OF PUBLIC ROADS
Approved

DIVISION ENGINEER — DATE

C.O. 6098 Dated 10/29/82 in process, File Set updated 11/23/82

FORMERLY S-201-705

SHOW LOW-McNARY-EAGAR HWY.
SHOW LOW-LAKESIDE SECTION
NAVAJO COUNTY

Click here for SR 260 Index

| C.O. No. | DATE | BY | DESCRIPTION |
|---|---|---|---|
| 3290 | 6-8-72 | TEK | Did C&S; Changed Proj. No. from S-201-705 to F-044-1-801 |
| " | " | " | & Chngd. Ownership of Par. 9-425. |
| 4375 | 10-9-75 | R.L.R. | "As Built" Finalization. |

| C.O. No. | DATE | BY | DESCRIPTION |
|---|---|---|---|
| 2678 | 2-28-71 | E.J.T. | Revised Parcels effected Per C.O. 2678. |
| 2960 | 6-17-71 | E.J.T. | Revised Par. 9-437 Rem. Pt to Rem Lt. |
| 3014 | 7-28-71 | TEK | Revised Per 9-424 — Added Rem. Pt & Chgd Net Area |
| 3019 | 8-29-71 | E.J.T. | Revised Total Area Per 9-443 & Chged name of owner Per 9-434. & Revised areas Per. 9-427 & 9-425. |
| 3224 | 3-1-73 | R.F. | REVISED PAR. 9-419 |

| | |
|---|---|
| PROJECT NO. | F-044-1-801 |
| DRAWING NO. | D-9-T-251 |
| SHEET NO. | 2 of 17 |
| DRAWN BY | L.M.F. |
| DATE COMP. | 7-24-70 |
| SCALE | — |

FINALIZED

CHECKED BY D.G. Mathews

HARD COPY

| OWNERSHIP RECORD | | | | | | | | | | ACQUISITION RECORD | | | | |
|---|---|---|---|---|---|---|---|---|---|---|---|---|---|---|
| PARCEL NUMBER | OWNER | DESCRIPTION | TOTAL AREA | AREA REQUIRED: GROSS INCLUDING EXISTING R/W | AREA REQUIRED: NET EXCLUDING EXISTING R/W | EASEMENT AREA | REMAINDER: LEFT | REMAINDER: RIGHT | SHEET NUMBER | COMMISSION APPROVAL | TYPE & DATE OF INSTRUMENT | RECORDED: DATE | RECORDED: BOOK | RECORDED: PAGE |
| 9-418 | George Scott Jr. et. al. | SE¼ SW¼, Sec. 4, T. 9N., R. 22E.<br>NE¼ NW¼, NW¼ NE¼, Sec. 9, T. 9N. R. 22E. | 184.0 Ac. | 5.5 Ac.<br>4.1 Ac. | 2.2 Ac.<br>1.9 Ac. | | 15.5 Ac.<br>28.2 Ac. | 59.0 Ac.<br>71.7 Ac | 6&7<br>6&7 | 10-15-71 | W.D. 6-18-71 | 11-23-71 | 354 | 273-75 |
| 9-419 | Marlin C. Bliss et. al. | Pt. of Tract E, Scottsdale Pine Meadows Unit One Sec. 9 T. 9N., R. 22E. | 3.4 Ac. | | 0.3 Ac. ~~0.5 Ac.~~ | | | 3.1 Ac. ~~3.3 Ac.~~ | 6 | 4-4-74 | F.O.C. 3-28-74 | 4-15-74 | 410 | 575-77 |
| ~~9-420~~ | ~~Ariz. Land Title & Trust Co. #5040~~ | ~~S. 160' Tract E, Scottsdale Pine Meadows Unit I~~ | ~~0.0 Ac.~~ | Deleted Parcel 2-22-71 | | | | | 6 | | | | | |
| 9-421 | Navapache Hospital Dist. | Pt. of S½ NE¼ SW¼, Sec. 4 T. 9N., R. 22E. | 19.7 Ac. | 2.8 Ac. | 1.2 Ac. | | | 16.9 Ac. | 7 | 10-15-71 | QCD 8-9-71 | 11-29-71 | 354 | 688-89 |
| ~~9-422~~ | ~~Transamerica Title Insurance Company of Arizona #5363~~ | ~~S. 60' W½ NW¼ NE¼ SW¼ Sec. 4, T. 9N., R. 22E.~~ | ~~2.9 Ac.~~ | Deleted Parcel 2-22-71 | | | | | 7 | | | | | |
| 9-423 | Charlee A. Patterson et. al. ux | Pt. of W½ NW¼ NE¼ SW¼ Sec. 4 T. 9N., R. 22E. | 17.7 Ac. | 1.3 Ac. | 0.9 Ac. | | | 16.4 Ac. | 7 | 12-14-71 | W.D. 9-15-71 | 1-21-72 | 358 | 73 |
| 9-424 | Lloyd & Helen Rhoton h/w | Pt. of N½ NW¼ Sec. 4, T. 9N., R. 22E. | 0.5 Ac. | | 0.46 Ac. | | | 0.04 Ac. | 7 | 7-23-71 | W.D. 6-2-71 | 8-19-71 | 348 | 529 |
| 9-425 | Transamerica Title Insurance Company of Arizona, Trustee Trust No. 5805 | ~~Pt. of S½ NW¼, Sec. 4, T. 9N., R. 22E.~~ | unk. | 5.3 Ac. | | | | | 7&8 | | | | | |
| | | ~~Pt. of NE¼ Sec. 5, T. 9 N., R. 22E.~~ | unk. | ~~9.0 Ac.~~ | | | | | 8 | | | | | |
| | | ~~Pt. of SE¼ SE¼, Sec. 32, T. 10N., R. 22E.~~ | ~~unk.~~ | ~~1.8 Ac.~~ | ~~0.2 Ac.~~ | | | | 8 | 7-14-72 | Easc. 11-4-71 | 12-31-71 | 356 | 353-57 |
| | | Pt. of W½ E½ NE¼, Sec. 32, T. 10N., R. 22E. | 27.5 Ac. | 4.9 Ac. | | 0.2 Ac. | | 22.4 Ac. | 10 | | D&D 11-4-71 | 12-3-71 | 356 | 358-59 |
| ~~9-426~~ | ~~Clarence B. Powell h/w~~ | ~~Pt. of SW¼ SE¼, SE¼ SE¼, Sec. 32, T. 10N., R. 22E.~~ | ~~4.4 Ac.~~ | Deleted Parcel 2-22-71 | | | | | 9 | | | | | |
| 9-427 | James D. McCarty et. al. ux | Pt. of SE¼ SE¼, Sec. 32, T. 10N., R. 22E. | 2.1 Ac. | | 0.2 Ac. | | | 1.9 Ac. | 9 | 6-16-72 | W.D. 2-9-72 | 3-21-72 | 371 | 375-76 |
| 9-428 | James & Doris McCarty h/w | Pt. Lots 8 & 9, and Pt. SE¼ NE¼ NE¼, Sec. 5, T. 9 N., R. 22E.<br>Pt. of SE¼ SE¼, Sec. 32, T. 10N., R. 22E. | 12.5 Ac.<br>10.0 Ac. | 4.6 Ac.<br>1.3 Ac. | 1.0 Ac.<br>0.2 Ac. | | | 7.9 Ac.<br>8.7 Ac. | 9<br>9 | 4-7-72 | W.D. 2-9-72 | 5-1-72 | 364 | 362-63 |
| 9-429 | Clifford W. & Lorine E. Jones h/w | Pt. of SE¼ SE¼, Sec. 32, T. 10N., R. 22E. | 5.9 Ac. | | 0.3 Ac. | | | 5.6 Ac. | 9 | 8-6-74 | W.D. 6-3-74 | 9-30-74 | 350 | 805-06 |
| 9-430 | S.J. & D.L. Woodworth h/w | Pt. of SE¼ SE¼, Sec. 32, T. 10N., R. 22E. | 0.1 Ac. | | 0.04 Ac. | | | 0.06 Ac. | 9 | 3-10-72 | W.D. 2-2-72 | 3-30-72 | 362 | 529-30 |
| ~~9-431~~ | ~~S.J. & D.L. Woodworth h/w~~ | ~~Pt. of SW¼ NE¼, NW¼ SE¼, Sec. 32, T. 10N., R. 22E.~~ | ~~13.2 Ac.~~ | Deleted Parcel 2-22-71 | | | | | 9 & 10 | | | | | |
| 9-432 | Fred C. & Lura E. Calhoun ~~h/w~~ | Pt. of SE¼ SE¼, Sec. 32, T. 10N., R. 22E. | 0.4 Ac. | | 0.2 Ac. | | | 0.2 Ac. | 9 | 1-14-72 | W.D. 8-4-71 | 2-4-72 | 358 | 944-45 |
| | | Pt. of NE¼ SE¼, Sec. 32, T. 10N., R. 22E. | 0.3 Ac. | | 0.1 Ac. | | | 0.2 Ac. | 9 | | | | | |
| 9-433 | Leroy & Velma Elleworth h/w | Pt. of E½ SE¼, Sec. 32, T. 10N., R. 22E. | 17.0 Ac. | 7.3 Ac. | 0.3 Ac. | | | 9.7 Ac. | 9 | 8-20-71 | W.D. 6-24-71 | 9-30-71 | 350 | 813-16 |
| 9-434 | Ralph A. Lewis | Pt. of NE¼ SE¼, Sec. 32, T. 10N., R. 22E. | 2.3 Ac. | | 0.1 Ac. | | | 2.2 Ac. | 9 | 8-6-71 | W.D. 6-30-71 | 9-30-71 | 350 | 811-12 |
| ~~9-435~~ | ~~W.C. & W.U. Water h/w~~ | ~~Pt. of NE¼ SE¼, Sec. 32, T. 10N., R. 22E.~~ | 4.2 Ac. | Deleted Parcel 2-22-71 | | | | | 9 | | | | | |
| ~~9-436~~ | ~~Ralph E. & N.E. Schreiber h/w~~ | ~~Pt. of NE¼ SE¼, Sec. 32, T. 10N., R. 22E.~~ | 6.7 Ac. | Deleted Parcel 2-22-71 | | | | | 9 | | | | | |
| 9-437 | Dwight W. & E.R. Edwards h/w, et al | Pt. of E½ SE¼, Sec. 32, T. 10N., R. 22E. | 4.3 Ac. | | 1.2 Ac. | | 3.1 Ac. | | 9 | 6-1-73 | F.O.C. 7-26-73 | 8-27-73 | 395 | 609-11 |
| ~~9-438~~ | ~~Owen D. & F.M. Childress h/w~~ | ~~Pt. of N½ N½ NE¼, Sec. 32, T. 10N., R. 22E.~~ | ~~5.0 Ac.~~ | Deleted Parcel 2-22-71 | | | | | 10 | | | | | |
| ~~9-439~~ | ~~Lake Show Low Pines~~ | ~~Pt. of NE¼ NE¼, W½ E½, Sec. 32, T. 10N., R. 22E.~~ | ~~139.5 Ac.~~ | Deleted Parcel 2-22-71 | | | | | 9 & 10 | | | | | |
| 9-440 | Elwin Elleworth, et ux | Pt. of SE¼ SE¼, NE¼ SE¼, SE¼ NE¼ Sec. 29, T. 10N., R. 22E. | 44.2 Ac. | 10.3 Ac. | 4.2 Ac. | 0.4 Ac. | 1.8 Ac. | 32.1 Ac. | 10 & 11 | 9-3-71 | W.D. 6-17-71<br>D&D 6-17-71 | 9-30-71<br>9-30-71 | 350<br>350 | 864-65<br>862-63 |
| 9-441 | ~~Marion E.~~ Clyde Merrell, ~~et ux~~ et al | Pt. of SE¼ NE¼, Sec. 29, T. 10N., R. 22E. | 19.7 Ac. | 5.4 Ac. | 2.9 Ac. | | 4.5 Ac. | 9.8 Ac. | 11 & 12 | 3-23-73 | F.O.C. 6-12-73 | 6-12-73 | 392 | 242-44 |
| ~~9-442~~ | ~~Transamerica Title Ins. Co. #65779~~ | ~~Lot 4, Section 28, T. 10N., R. 22E.~~ | ~~56.3 Ac.~~ | Deleted Parcel 2-22-71 | | | | | 10 & 11 | | | | | |
| 9-443 | Clarence L. Raidhead, et al ~~(Single Man)~~ | Pt. of W½ NW¼, Sec. 28, T. 10N., R. 22E. | 60.2 Ac. | 1.7 Ac. | 0.9 Ac. | | | 58.5 Ac. | 12 | 1-10-75 | F.O.C. 3-3-75 | 3-27-75 | 432 | 356-58 |
| | | Pt. of NE¼ NE¼, Sec. 29, T. 10N., R. 22E. | 20.5 Ac. | 4.9 Ac. | 2.2 Ac. | | 12.9 Ac. | 2.7 Ac. | 12 | | | | | |
| | | Pt. of SW¼ SW¼, Sec. 21, T. 10N., R. 22E | 12.2 Ac. | 3.6 Ac. | 0.4 Ac. | | 6.7 Ac. | 1.9 Ac. | 12 & 13 | | | | | |
| ~~9-444~~ | ~~Milton & M.P. Bushman h/w~~ | ~~Pt. of SW¼ SW¼, Sec. 21, T. 10N., R. 22E.~~ | ~~23.9 Ac.~~ | Deleted Parcel 2-22-71 | | | | | 12 & 13 | | | | | |
| 9-445 | AL Whiteman et. ux. | Pt. of NE¼ SE¼, Sec. 20, T. 10N., R. 22E. | 0.6 Ac. | | 0.2 Ac. | | | 0.4 Ac. | 13 | 8-20-71 | W.D. 7-1-71 | 9-29-71 | 350 | 728-29 |
| 9-446 | Ione R. Pearce, ~~a widow~~ Owens | Pt. of NE¼ SE¼, Sec. 20, T. 10N., R. 22E. | 0.6 Ac. | | 0.1 Ac. | | | 0.5 Ac. | 13 | 7-23-71 | W.D. 6-18-71 | 8-19-71 | 348 | 500-01 |
| 9-447 | E.G. & Lola F. White h/w | Pt. of NE¼ SE¼, Sec. 20, T. 10N., R. 22 E. | 0.4 Ac. | | 0.1 Ac. | | | 0.3 Ac. | 13 | 7-23-71 | W.D. 5-27-71 | 8-19-71 | 348 | 502-03 |

SHOW LOW-McNARY-EAGAR HWY.
SHOW LOW-LAKESIDE SECTION
NAVAJO COUNTY

Click here for SR 260 Index

FORMERLY S-201-705

| REVISIONS | | | |
|---|---|---|---|
| C.O. No. | DATE | BY | DESCRIPTION |
| 3992 | 6-5-74 | R.G.M. | Added Parcel 9-425-1 & Acquisition Information. |
| 4375 | 10-9-75 | K.L.K. | "As Built" Finalization. |

| REVISIONS | | | |
|---|---|---|---|
| C.O. No. | DATE | BY | DESCRIPTION |
| 26-71 | 2-24-71 | E.J.T. | Revised Parcels effected by C.O. 2677 & 9-452-1. |
| 2950 | 5-7-71 | L.M.F. | Revised Net Area Parcel 9-452-1. |
| 3019 | 8-23-71 | L.M.F. | Added Parcels, 9-425-3, 9-425-4, 9-425-5, 9-431-1, 9-438-1, 9-439-1, 9-451-1. |
| 3185 | 2-8-72 | S.P.B. | Deleted Parcel 9-425-5 |
| 3290 | 6-8-72 | TEK | Dld C15; Changed Proj. No. to F-044-1-801 |
| 3409 | 11-09-72 | TEK | Bid Rev; Added Parcel 9-452-2 |

| | |
|---|---|
| PROJECT NO. | F-044-1-801 |
| DRAWING NO. | D-9-T-251 |
| SHEET NO. | 3 of 17 |
| DRAWN BY | L.M.F. |
| DATE COMP. | 7-24-70 |
| SCALE | |

FINALIZED

CHECKED BY D.A. Matchett

HARD COPY

## OWNERSHIP RECORD / ACQUISITION RECORD

| PARCEL NUMBER | OWNER | DESCRIPTION | TOTAL AREA | AREA REQUIRED: GROSS INCLUDING EXISTING R/W | AREA REQUIRED: NET EXCLUDING EXISTING R/W | EASEMENT AREA | REMAINDER: LEFT | REMAINDER: RIGHT | SHEET NUMBER | COMMISSION APPROVAL | TYPE & DATE OF INSTRUMENT | RECORDED: DATE | RECORDED: BOOK | RECORDED: PAGE |
|---|---|---|---|---|---|---|---|---|---|---|---|---|---|---|
| 9-448 | C.F. & Clea P. Adams h/w | Pt. of NE¼ SE¼, Sec. 20, T.10N., R.22E. | 0.4Ac. | | 0.1Ac. | | | 0.3Ac. | 13 | 8-20-71 | W.D. 5-25-71 | 11-9-71 | 353 | 328-29 |
| 9-449 | Navajo County | Pt. of NE¼ SE¼, Sec. 20, T.10N., R.22E. | 0.2Ac. | | 0.1Ac. | | 0.1Ac. | | 13 | 1-14-72 | Q.C.D. 11-22-71 | 1-31-72 | 358 | 596-97 |
| ~~9-450~~ | ~~Charles E. & Adele Billingsley h/w~~ | ~~Pt. of NE¼ SE¼, Sec. 20, T.10N., R.22E.~~ | ~~0.1Ac.~~ | Deleted Parcel 7-22-70 | | | | | ~~13~~ | | | | | |
| ~~9-451~~ | ~~Autrice C. Freeman e/o~~ | ~~Lot 6, Pt. of GW¼ NW¼ Sec. 4, T.9N., R.22E.~~ | ~~26.5Ac.~~ | Deleted | Parcel | 2-22-71 | | | 8 | | | | | |
| ~~9-452~~ | ~~W. O. Nutting Trust # 72898~~ | ~~Pt. Tract D, Scott's Pine Meadows Unit 1~~ | ~~3.8Ac.~~ | Deleted | Parcel | 2-22-71 | | | 6 | | | | | |
| 9-453 | Paul & Mariece Willard h/w | Pt. of Lt. 4 Blk. 7, SHOW LOW TOWNSITE, Sec. 20 | 16088 ϕ | | 1726.0 ϕ | | 14813.0 ϕ | | 13 | 7-23-71 | W.D. 6-2-71 | 8-19-71 | 348 | 519-20 |
| 9-454 | J.W. & J. LaVee Brimhall, et. al. | Pt. of Lt. 4 Blk. 7, SHOW LOW TOWNSITE, Sec. 20 | 12227 ϕ | | 969.0 ϕ | | 11258.0 ϕ | | 13 | 1-14-72 | W.D. 6-1-71 | 2-2-72 | 358 | 790-92 |
| 9-455 | Clara S. Merrell, a widow | Pt. of Lt. 4 Blk. 7, SHOW LOW TOWNSITE, Sec. 20 | 108 ϕ | | 9.0 ϕ | | 99.0 ϕ | | 13 | 9-3-71 | W.D. 6-26-71 | 9-30-71 | 350 | 787-88 |
| 9-456 | Del Ray & Ruth McNeil h/w | Pt. of Lt. 4 Blk. 7, SHOW LOW TOWNSITE, Sec. 20 | 17589.0 ϕ | | 1394.0 ϕ | | 16195.0 ϕ | | 13 | 8-20-71 | W.D. 6-9-71 | 9-15-71 | 349 | 932-33 |
| ~~9-457~~ | ~~City of Show Low~~ | ~~Pt. of NE¼ SE¼, Sec. 20, T.10N., R.22E.~~ | ~~14157.0 ϕ~~ | Deleted Parcel 7-22-70 | | | | | ~~13~~ | | | | | |
| 9-458 | ~~Estate of Hilda Blake~~ JOHN T. CLAKE, et al | Pt. of NE¼ SE¼, Sec. 20, T.10N., R.22E. | 0.3Ac. | | 0.2Ac. | | 0.1 Ac. | | 13 | 12-28-71 | Q.C.D. 10-19-71 | 1-31-72 | 358 | 587-90 |
| 9-452-1 | H. Ray Webb et. al. | Pt. of SE¼ NW¼, Sec. 9, T.9N., R.22E. | 5.60Ac. | | 0.01 Ac. | | 5.59 Ac. | | 6 | 8-20-71 | W.D. 5-19-71 | 11-16-71 | 353 | 790 |
| 9-432-1 | Theodore Owen Porter | Pt. of NE¼ SE¼, Sec. 32, T.10.N., R.22E. | 0.3 Ac | | 0.1Ac. | | | 0.2Ac | 9 | 9-3-71 | W.D. 6-21-71 | 9-30-71 | 350 | 789-90 |
| 9-458-1 | Shamrock Dairy of Phx. Inc. | Pt. of NE¼ SE¼, Sec. 20, T.10N., R.22E. | 1.1 Ac. | | 0.1 Ac. | | 1.0 Ac. | | 13 | 10-1-71 | W.D. 7-26-71 | 11-9-71 | 353 | 333-35 |
| 9-425-3 | Wildon & Ella Mae Fickett, h/w | Pt. of NW¼ Sec. 4, T.9N., R.22E. | 4.7 Ac. | 1.3 Ac. | 0.5 Ac. | | | 3.4 Ac. | 7 | 12-28-71 | W.D. 11-16-71 | 1-24-72 | 358 | 205-06 |
| 9-425-4 | C.B. & Olene Spill, h/w | Pt. of NW¼ Sec. 4, T.9N., R.22E. | 8.2 Ac. | 1.4 Ac. | 0.9 Ac. | | 0.1 Ac. | 6.7 Ac. | 7 & 8 | 3-10-72 | W.D. 1-5-72 | 3-29-72 | 362 | 327-28 |
| 9-431-1 | G.J. & Dorothy L. Woodworth, h/w | Pt. of NE¼ & Pt. of SE¼, Sec. 32, T.10N., R.22E. | 15.6 Ac. | 0.7 Ac. | 0.4 Ac. | | | 14.9 Ac. | 9 & 10 | 3-24-72 | Ease. 2-9-72 | 4-11-72 | 363 | 293-94 |
| 9-438-1 | Benjamin W. & Fern L. Clark, h/w, et al | Pt. of NE¼ Sec. 32, T.10N., R.22E. | 7.5 Ac. | | 0.3 Ac. | | 7.2 Ac. | | 10 | 2-25-72 | Ease. 12-21-71 | 3-14-72 | 361 | 316-17 |
| 9-439-1 | Lake Show Low Pines | Pt. of E½ Sec. 32, T.10N., R.22E. | 40.0 Ac. | 3.4 Ac. | 1.2 Ac. | | 35.8 Ac. | 0.8 Ac | 10 | 10-6-72 | W.D. 8-11-72 | 11-2-72 | 376 | 374-75 |
| 9-439-2 | ~~William R.~~ Robert Essary, et al | Pt of E½ Sec. 32, T.10N., R.22E. | 31.8 Ac. | 1.8 Ac. | 0.7 Ac. | | 30.0 Ac. | | 10 | 11-3-72 | W.D. 3-13-73 | 4-2-73 | 385 | 643 |
| 9-451-1 | Autrice C. Freeman, ~~state~~ et al | Lot 6, Pt. of GW¼ NW¼ Sec. 4, T.9N., R.22E. | 26.5 Ac. | 3.7 Ac. | 0.9 Ac. | | 0.3 Ac. | 22.5 Ac. | 8 | 7-14-72 | F.O.C. 11-17-72 | 12-26-72 | 380 | 382-84 |
| ~~9-425-5~~ | ~~Clifford C. & Normaden H. Gadway h/w~~ | ~~Pt. of Lots 8 & 9, Pt. of NE¼ Sec. 5, T.9N., R.22E.~~ | ~~7.9Ac.~~ | Deleted Parcel 2-8-72 ~~T.C.E. Only~~ | | | | | ~~8~~ | | | | | |
| 9-452-2 | Eugene King, etux | Pt. SE¼ NW¼ Sec. 9 T.9N., R.22E. | | | T. C. E. ONLY | | | | 6 | | | | | |
| 9-425-1 | Faraker Enterprises, Inc. ~~et al~~ | Pt. of S½ SW¼ & SE¼ NE¼ Sec. 32, T.10N., R.22E. | | | | | | | 9 & 10 | 6-28-74 | Ease. 7-31-72 | 11-13-73 | 400 | 868-70 |
| 9-425-2 | Transamerica Title Insurance Co. #3805 | SEE INDEX TO EXIST. R/W | | | | | | | | | | | | |

SE SW, SW SE 4

FORMERLY S-201-705

| REVISIONS | | | | | |
|---|---|---|---|---|---|
| C.O. No. | DATE | BY | DESCRIPTION | PROJECT NO. | F-044-1-801 |
| 2678 | 2-24-71 | E.T | Revised Exist & New R/W Limits. | DRAWING NO. | D-9-T-251 |
| 3019 | 8-21-71 | G.J. | Revised Exist & New R/W. | SHEET NO. | 4 of 17 |
| 3185 | 2-8-72 | S.P.B. | Deleted I.C.E. Lt. Sta. 587+ | DRAWN BY | M.L. Ross & P.L. Eno |
| 3224 | 3-7-72 | E.R | CHANGED NEW R/W RT. STA. 509+81 TO 513+46 | DATE COMP. | 7-24-70 |
| 3290 | 6-9-72 | TEK | Did C.I.S., Changed R/W & Constr. Proj. No's. | SCALE | 1" = 500' |
| 4375 | 10-9-73 | R.L.R. | "As Built" Finalization. | | |

CHECKED BY: D.A. Matsuda

HARD COPY: 6266.1.W.3

# SHOW LOW - McNARY - EAGAR HWY.

## SHOW LOW - LAKESIDE SECTION

## NAVAJO COUNTY

FINALIZED

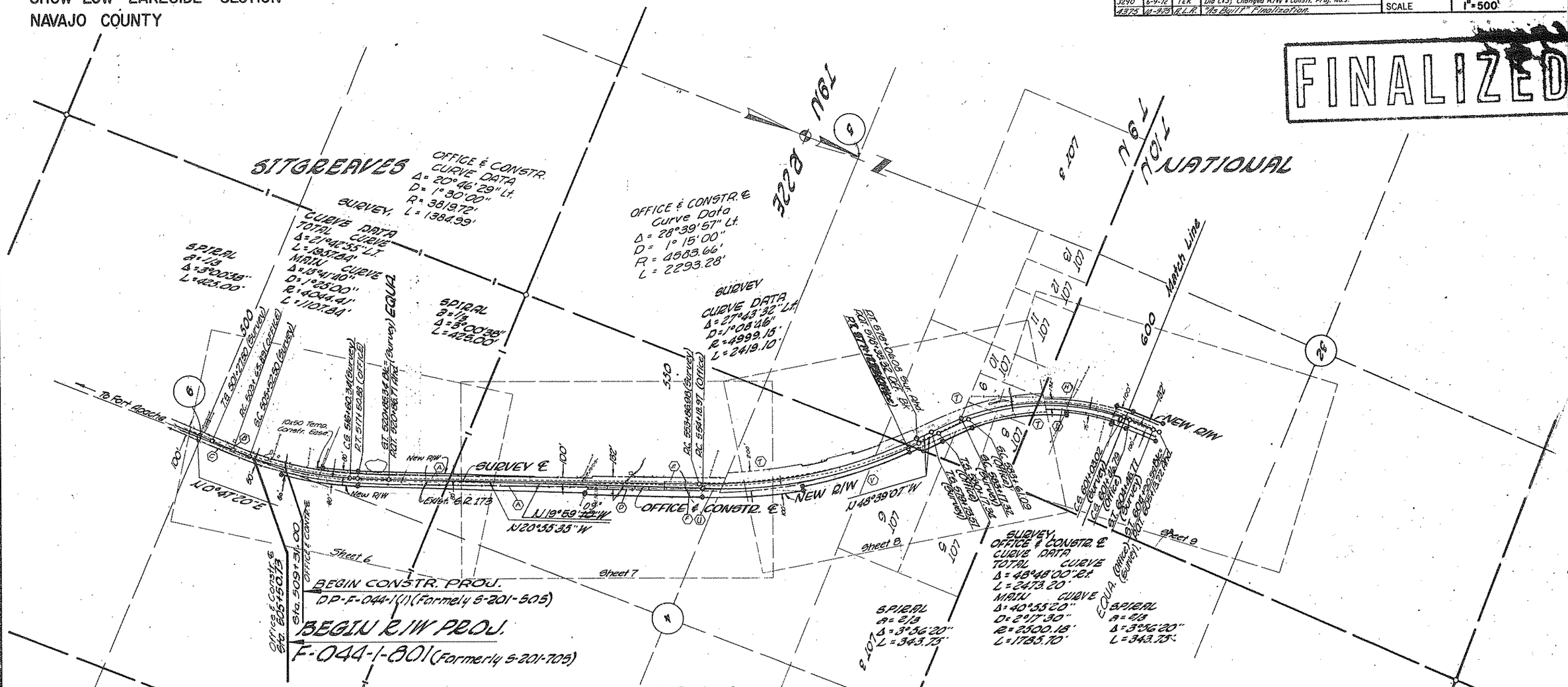


## INDEX TO EXISTING R/W

| INDEX | SUBDIVISION | Sec. | TWP. | R. | Acquired From | Type | Book | Page | Width | Year | Par. No. |
|---|---|---|---|---|---|---|---|---|---|---|---|
| Ⓐ | SE4SW4, NE4NW4, NW4NE4 | 4, 9 | 9 | 22 | George Scott, et ux | Ease | 7 Nare | 235 | 100' | 1940 | |
| Ⓑ | SE4NW4 | 9 | 9 | 22 | Karl A. Webb | Ease | 7 Nare | 241 | 50' W | 1940 | |
| Ⓒ | W2SE4, SW4NE4 | 9 | 9 | 22 | Robert Scott, Jr. et al | Ease | 7 Nare | 234 | Varies | 1940 | |
| Ⓓ | S2NE4SW4 | 4 | 9 | 22 | Walter A. Haas, et ux | Ease. | 7 | 167, 168 | 132' | 1939 | |
| Ⓔ | Pt. of NW4NE4SW4 | 4 | 9 | 22 | Transamerica Title Insurance Co # 5363 | Ease | 299 | 431 | 132' | 1969 | |
| Ⓕ | E2NW4 SW4 | 4 | 9 | 22 | Charles Nelson et ux | Ease | 7 | 159 | 132' | 1939 | |
| Ⓖ | Pt of Sec. 4, 9, 29 & 32 | | 9-10 | 22 | USA (Sitgreaves Natl. Forest) | Permit | | | 200' | 1971 | |
| Ⓗ | W2NE4SE4, Pt of SE4SE4 | 32 | 10 | 22 | Whittie Ellsworth et ux | Ease | 7 Nare | 184 | 132' | 1939 | |
| Ⓘ | Pt of SE4SE4 | 32 | 10 | 22 | Transamerica Title Insurance Co. # 5363B | Ease | 299 | 428 | 132' | 1969 | 9-229 |
| Ⓙ | Pt. of NW4 & NE4 Pt. of SE4 | 4 & 5 32 | 9 10 | 22 22 | " " " " " " #5805 | Ease | 333 | 923 | 200' | 1970 | 9-425-2 |
| Ⓚ | Pt. of NW4NE4SW4 | 4 | 9 | 22 | " " #5363B | " | 299 | 431 | 132' | 1969 | 9-229 |
| Ⓛ | Pt. of NW4 | 4 | 9 | 22 | Storms Inc. | " | 305 | 152 | 132' | 1969 | 9-229 |

Click here for SR 260 Index

FORMERLY S-201-705

# SHOW LOW - McNARY - EAGAR HWY.

## SHOW LOW - LAKESIDE SECTION

## NAVAJO COUNTY

| REVISIONS | | | | | |
|---|---|---|---|---|---|
| C.O. No. | DATE | BY | DESCRIPTION | PROJECT NO. | F-044-1-801 |
| 2678 | 12-24-71 | E.T. | Revised Exist & New R/W Limits. | DRAWING NO. | D-9-T-251 |
| 3019 | 8-10-71 | E.J. | Revised Exist & New R/W. | SHEET NO. | 5 of 17 |
| 3290 | 6-9-72 | TEK | Did C.I.S.; Changed R/W & Constr. Proj. No's. & Added | DRAWN BY | M.L. Ross & P.L. Eno |
| " | " | " | Mid-Section Line. | DATE COMP. | 7-24-70 |
| 4375 | 10-9-75 | R.L.R. | "As Built" Finalization. | SCALE | 1" = 500' |

FINALIZED

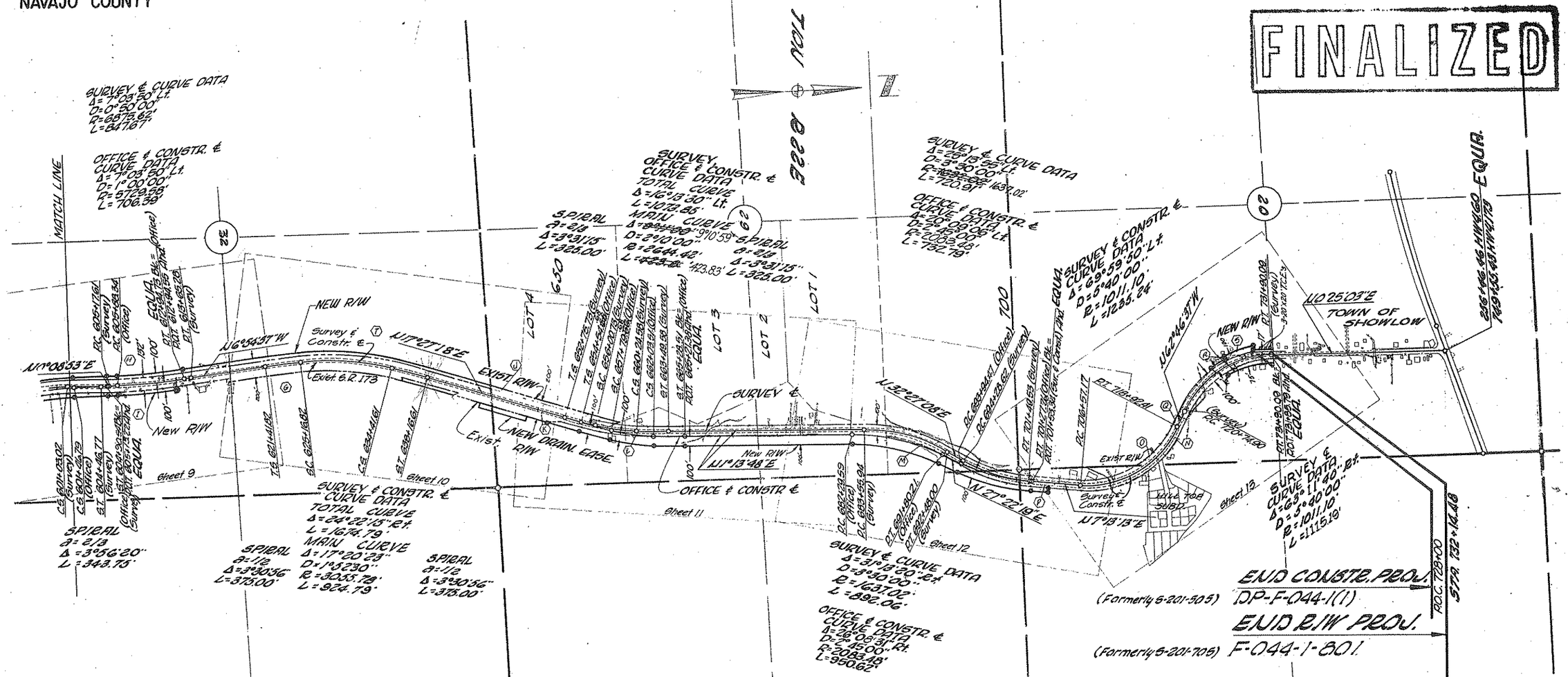


## INDEX TO EXISTING R/W

| Index | Subdivision | S | Twp | R | Acquired From | Type | Book | Page | Width | Year | Parcel |
|---|---|---|---|---|---|---|---|---|---|---|---|
| (J) | Pt. of Sec. 29 | 29 | 10 | 22 | Edna S. Ellsworth | Ease | 7 Nare | 153-54 | 100' | 1939 | |
| (K) | Pt. of Sec. 29 | 29 | 10 | 22 | Marion Merrell et al | Ease | 7 | 155 | 100' | 1939 | |
| (L) | Pt of Sec. 20,21 | | 10 | 22 | Lucinda Reidhead | Ease | 5 | 138-39 | 100' | 1930 | |
| (M) | Pt. of Sec. 21,28,29 | | 10 | 22 | Lucinda Reidhead | Ease | 7 | 173 | 100' | 1939 | |
| (N) | Pt of S2SE4 | 20 | 10 | 22 | Liona Penrod | Ease | 7 | 161 | | 1939 | |
| (O) | Pt. of Sec 20 | | 10 | 22 | Seymour P. Fish | Ease | 7 | 157 | 50± | 1939 | |
| (P) | Pt NE4 SE4 Sec 20, NW4 SW4 | 21 | 10 | 22 | Orson J.P. Hansen et ux | Ease | 7 | 191 | | 1939 | |
| (Q) | Pt of Sec 20 | | 10 | 22 | J. P. Hansen | Ease | 5 | 134 | 50' | 1930 | |
| (R) | Pt of Sec 20,29 | | 10 | 22 | Navajo County | Ease | 21 | 100 | 100' | 1930 | |
| (S) | NE4 Showlow Townsite | 20 | 10 | 22 | Navajo County | Permit | 20 | 4 | 40 | 1925 | |
| (T) | Pt. W1/2 E1/2 | 32 | 10 | 22 | Transamerica Title Ins. Co. | Ease. | 299 | 428 | 132' | 1967 | 9-229 |

Click here for SR 260 Index

CHECKED BY D.B. Matbuta

HARD COPY GPG/MH 3/94

FORMERLY S-201-705

# SHOWLOW - Mc NARY - EAGAR HWY.
## SHOW LOW - LAKESIDE SECTION
## NAVAJO COUNTY

| REVISIONS | | | |
|---|---|---|---|
| C.O. No. | DATE | BY | DESCRIPTION |
| 2676 | 2-24-71 | E.T. | Redrew sheet. |
| 3014 | 7-28-71 | T.E.K. | Lt. Sta 512+49 added callout "3-36" C.M.P." -Did C.S. Bkr. |
| " | | " | Revised Slope limits |
| 3224 | 3-7-72 | E.F. | CHANGED NEW R/W RT. STA. 509+31 TO 513+ |
| 3290 | 6-9-72 | T.E.K. | Did C.I.S.; Chg'd R/W & Constr. Proj. Nos.; Added Pipe Culv. @ 513+25 |
| 3342 | 8-8-72 | W.D.S. | Moved T.C.E. & T.D. From Lt. Sta. 513+20 to Lt. 512+90 |
| 3409 | 10-18-72 | R.E.N.E. | Bid Rec. Added Parcel 9-452-2 (T.C.E.) |
| 4375 | 12-9-75 | R.L.R. | "As Built" Finalization. |

| | |
|---|---|
| PROJECT NO. | F-044-1-801 |
| DRAWING NO. | D-9-T-251 |
| SHEET NO. | 6 of 17 |
| DRAWN BY | E. j. toscano |
| DATE COMP. | 2-24-71 |
| SCALE | 1" = 100' |

FINALIZED

CHECKED BY Yvonne Rao

HARD COPY 6261 N3

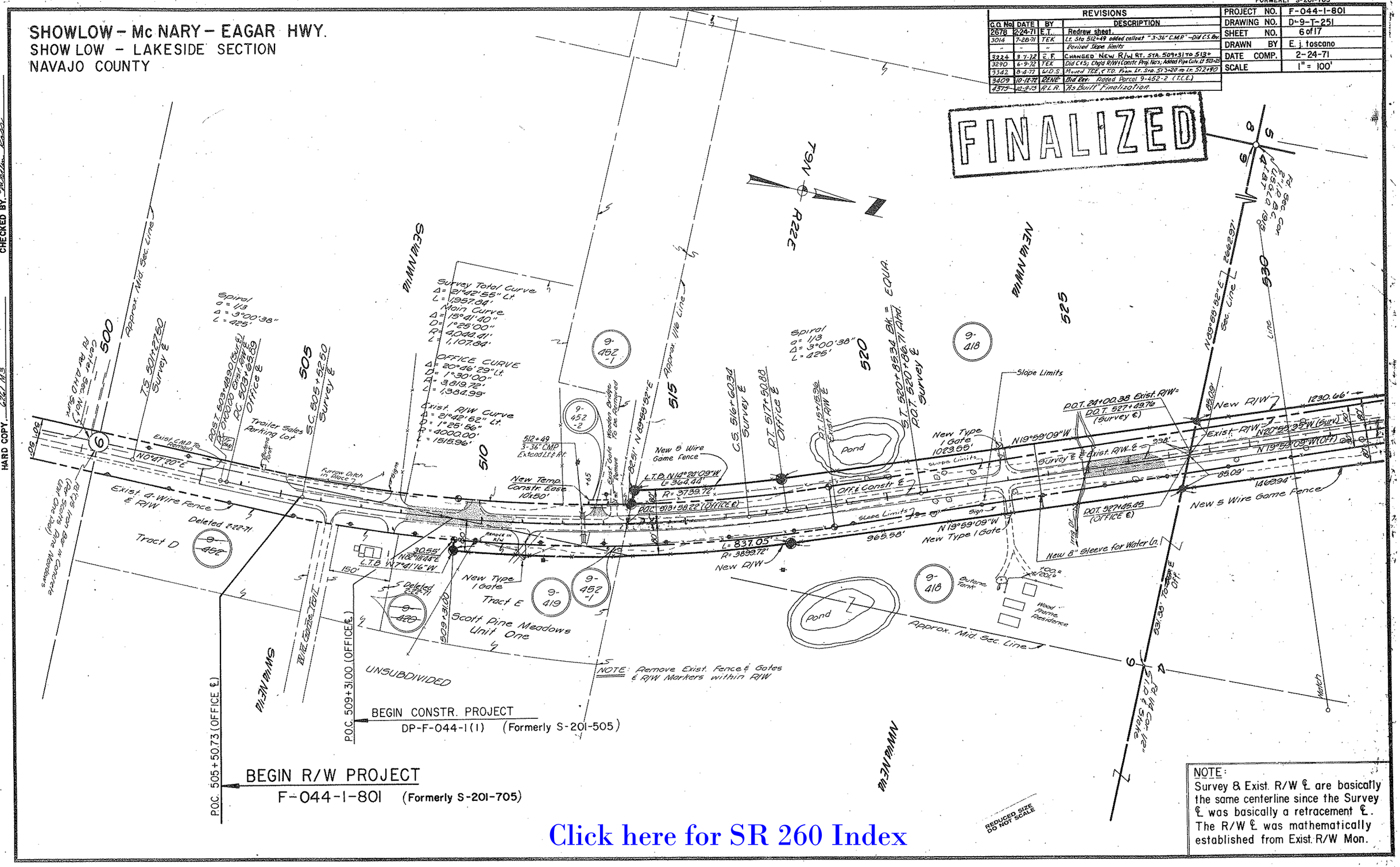


NOTE:
Survey & Exist. R/W ℄ are basically the same centerline since the Survey ℄ was basically a retracement ℄. The R/W ℄ was mathematically established from Exist. R/W Mon.

Click here for SR 260 Index

FORMERLY S-201-705

# SHOW LOW - Mc NARY HWY.
## SHOW LOW - LAKESIDE SECTION
## NAVAJO COUNTY

FINALIZED

| REVISIONS | | | |
|---|---|---|---|
| C.O. No. | DATE | BY | DESCRIPTION |
| 2678 | 2-24-71 | E.T. | Redrew sheet. |
| 3014 | 7-28-71 | TEK | Did C.S. Rec. - Added fence callout; Removed Excess R/W |
| " | " | " | Rt. 554+(Par 9-424); Added gate Rt. 555; Rev'd Slope Limits |
| 3019 | 8-27-71 | E.J.T. | Added New R/W 1971 & Parcel 9-425-3 & 9-425-4 |
| 3087 | 10-29-71 | D.G.M. | Deleted Gate Rt. Sta. 544+70 & T.O. & C.G. Rt. Sta. 546+25 |
| " | " | " | Added New New T.O., 10'x14' C.G., & Gates Rt. 545+25 & 550+75 |
| 3290 | 6-9-72 | TEK | Did C.S.; Added C.G. callouts Rt 542 & fence callout 538 |
| " | " | " | Changed Proj. No. to F-044-1-801 |
| 3342 | 8-4-72 | W.D.S. | Added Turnout Lt. Sta. 548+90 |
| 3409 | 10-12-72 | RENE | Did Rev. Remove P.C. 543+50, Added P.C. 546+00 |
| " | " | " | Added New P.C. Callout sta. 538+10 |
| 4375 | 10-3-73 | R.L.K. | As Built Finalization. |

| | |
|---|---|
| PROJECT NO. | F-044-1-801 |
| DRAWING NO. | D-9-T-251 |
| SHEET NO. | 7 of 17 |
| DRAWN BY | E. J. toscano |
| DATE COMP. | 2-24-71 |
| SCALE | 1" = 100' |

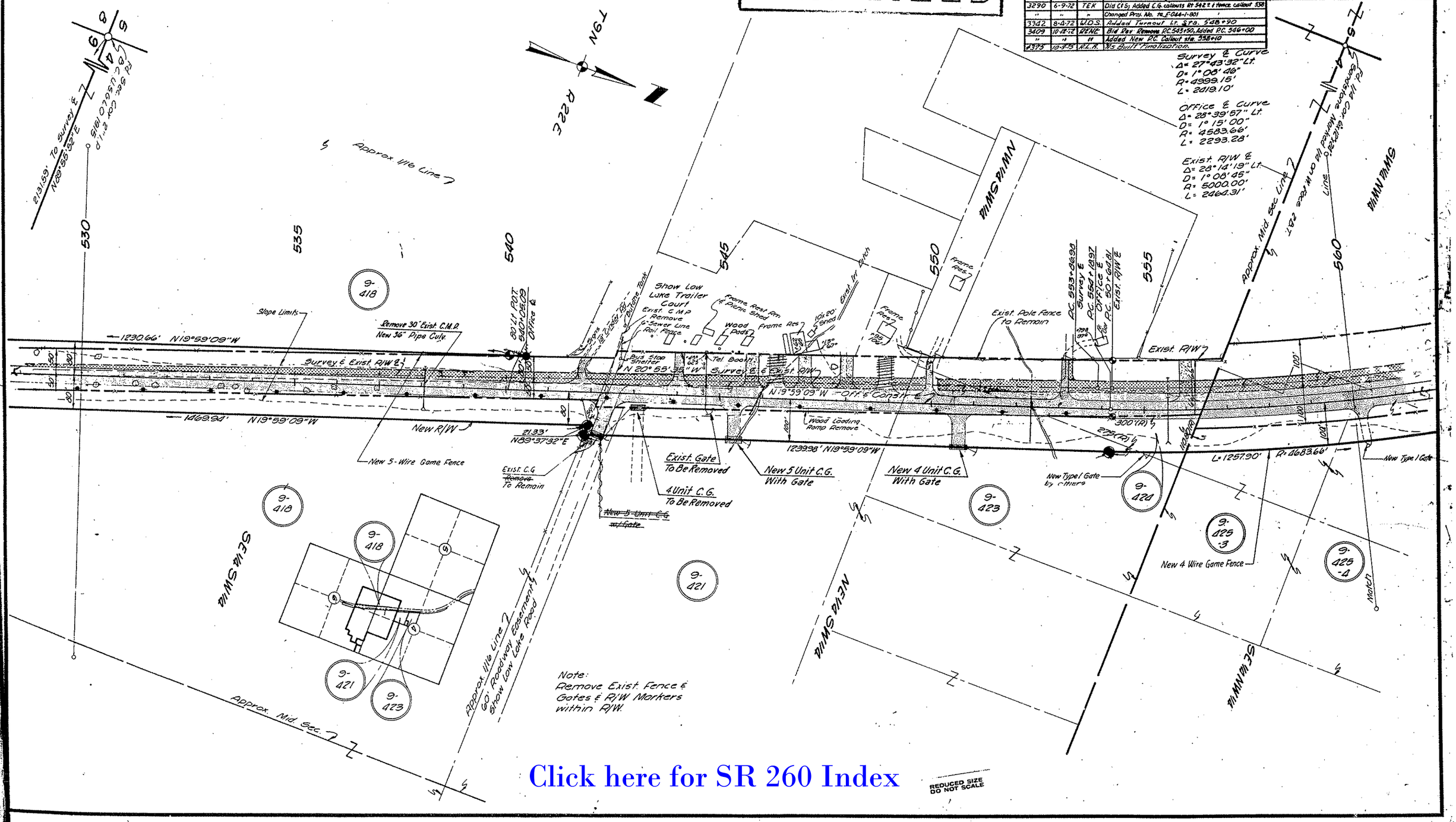


Click here for SR 260 Index

CHECKED BY

HARD COPY

# SHOW LOW - McNARY - EAGAR HWY.
## SHOW LOW - LAKESIDE SECTION
## NAVAJO COUNTY

FORMERLY S-201-705

| C.O. No. | DATE | BY | DESCRIPTION |
|---|---|---|---|
| 3290 | 6-9-72 | TEK | Did C&S; Added pipe culv 561, 568, & Rt 577+40; Added Type I |
| " | " | " | gate Rt 577+40; Added C.G. w/gate Rt 590.; Chg'd Proj. No. |
| 3342 | 8-4-72 | W.D.S | Added Turnout Lt. Sta. 591+80 |
| 3409 | 10-12-72 | RENE | Bid Rev. Reset Fence to R/W Line sta 590± |
| 4375 | 10-9-75 | R.L.A | As Built Finalization |
| | | | |
| | | | |

| REVISIONS | | | |
|---|---|---|---|
| C.O. No. | DATE | BY | DESCRIPTION |
| 2678 | 2-24-71 | E.T. | Redrew sheet. |
| 3014 | 7-28-71 | TEK | Did C&S Review; Added turnout Rt Sta 560+; Revised |
| " | " | " | Slope limits. |
| 3019 | 8-23-71 | E.J. | Added New R/W 1971 & Parcel 9-451-1, 9425-4 |
| | | | & Added Par. 9-425-5 |
| 3185 | 2-8-72 | SPB | Deleted Temp Const. Easement Lt. Sta. 587+ |
| " | " | " | and Parcel 9-425-5. Revised T.O. Lt 588+. |
| 3224 | 2-7-72 | E.F. | NEW 20' T.O. W/GATE RT. STA 563+00 |

| | |
|---|---|
| PROJECT NO. | F-044-1-801 |
| DRAWING NO. | D-9-T-251 |
| SHEET NO. | 8 of 17 |
| DRAWN BY | E. j. toscano |
| DATE COMP. | 2-24-71 |
| SCALE | 1" = 100' |

FINALIZED

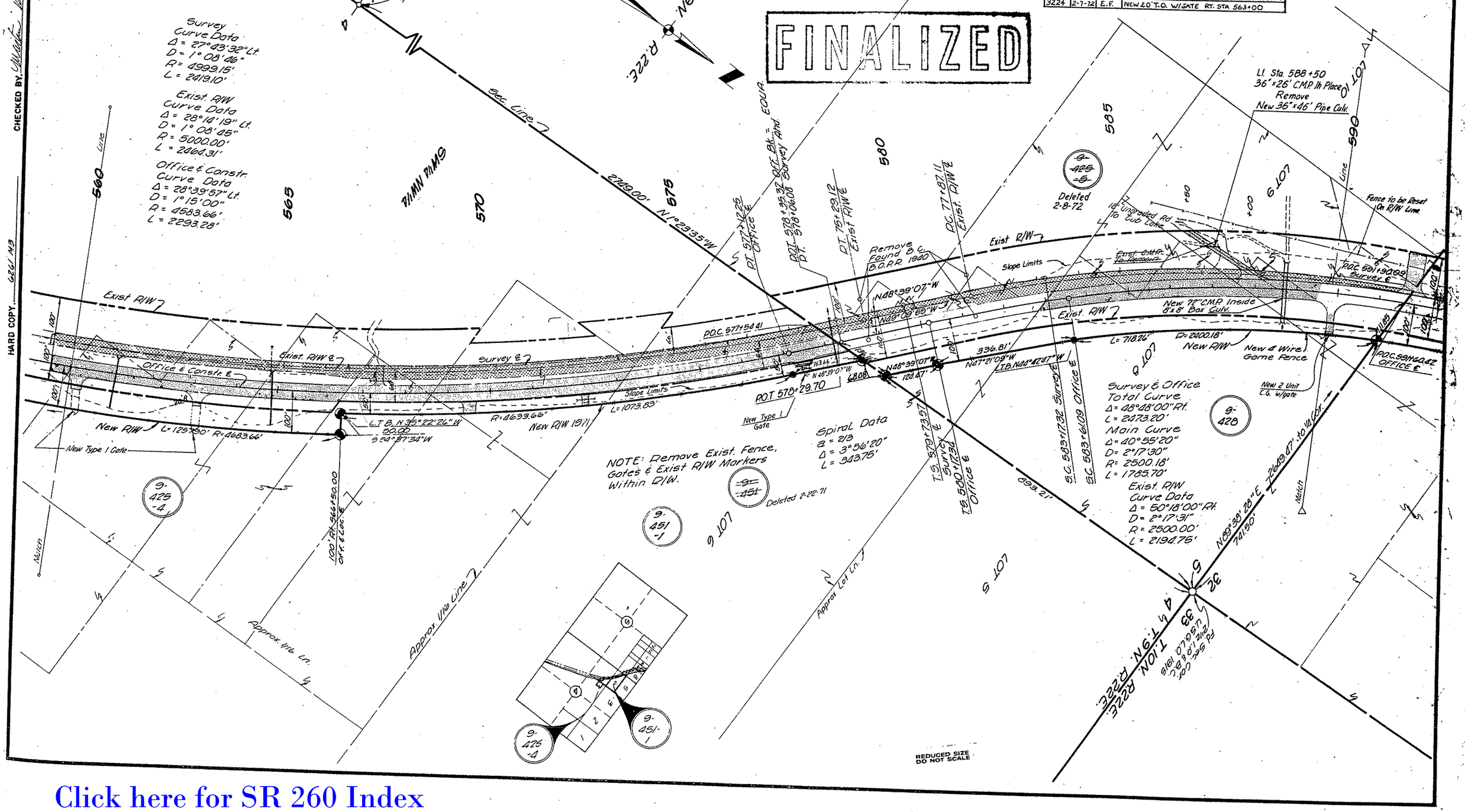


CHECKED BY

HARD COPY

Click here for SR 260 Index

FORMERLY S-201-705

# SHOW LOW-McNARY-EAGAR HWY.
## SHOW LOW-LAKESIDE SECTION
## NAVAJO COUNTY

Click here for SR 260 Index

| C.O. No. | DATE | BY | DESCRIPTION |
|---|---|---|---|
| 3290 | 6-12-72 | TEK | Did C&S; Added exist. 14' gate Lt @ Sec. line; Added C.G. w/gate Rt 590; Lt 598+50 chg'd Electr. by others; to "Electr. to remain" |
| " | " | " | Lt. 594 Added "fence to remain"; Changed Proj. No. |
| 3342 | 8-4-72 | W.O.S. | Added Turnout Lt. Sta. 591+80 |
| 3954 | 6-4-74 | D.G.M. | Added Parcel 9-425-1 & Esse. Note. |
| 4325 | 10-9-75 | R.L.R. | "As Built" Finalization |

| REVISIONS | | | |
|---|---|---|---|
| C.O. No. | DATE | BY | DESCRIPTION |
| 2678 | 8-1-70 | Mr. | Revised Prop. Bars, Arrows Par. 9-425 |
| " | " | " | & Additional Exist. & New R/W. |
| 3014 | 7-28-71 | TEK | Did C&S Review: Added turnouts Rt 590, 600+50, & 608+50; |
| " | " | " | Chg'd pipe callout Lt 599± to 54". Rev'd Slope limits |
| L3019 | 8-16-71 | Ejt. | Added New R/W 1971 & Par. 9431-1 |
| 3163 | 1-6-72 | P.Todd | Added 2 Turn-Outs Rt. Stas. 604+25 & 605+00. |
| 3185 | 2-8-72 | S.P.B. | Revised Turn Outs Rt Sta. 604+25 and 605+00 |
| 3224 | 3-7-72 | E.F. | NEW 30' T.O. RT. STA 596+10 |
| 3224 | 3-7-72 | E.F. | 2 ea NEW T.O. RT. STA 599+18 AND 599+78 |
| 3224 | 3-7-72 | E.F. | NEW FENCE LT. STA. 617+ TO 623+ |

| | |
|---|---|
| PROJECT NO. | F-044-1-801 |
| DRAWING NO. | D-9-T-251 |
| SHEET NO. | 9 of 17 |
| DRAWN BY | D.M., L.M.F. & P.L.E. |
| DATE COMP. | 7-24-70 |
| SCALE | 1" = 100' |

FINALIZED

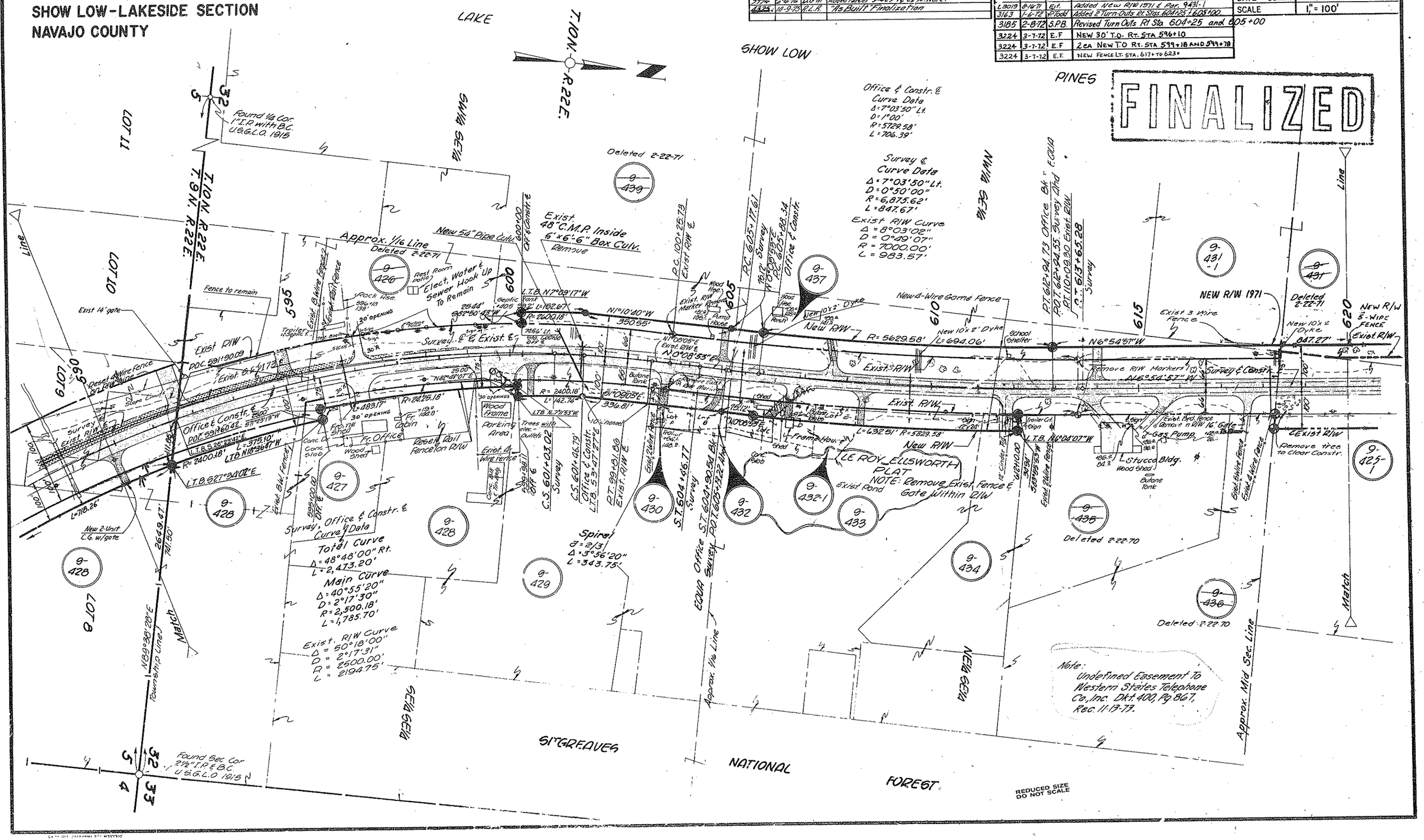


CHECKED BY D. G. Mitchell

HARD COPY 6261 M3

FORMERLY S-201-705

# SHOW LOW-McNARY-EAGAR HWY.
## SHOW LOW-LAKESIDE SECTION
## NAVAJO COUNTY

| C.O.No. | DATE | BY | DESCRIPTION |
|---|---|---|---|
| 3290 | 6-12-72 | TEK | Did C15, Added 5 14-wire fence callouts Lt 621 & 627 |
| " | " | " | Added pipe callout Rt. 631, Revised Par. 9-425 & Insert. |
| " | " | " | Changed Proj. No. to F-044-1-801 |
| 3409 | 10-12-72 | RENE | Bid Rev. Changed P.C. to New 42" at sta. 627+95 |
| 3914 | 6-4-73 | D.G.M. | Added Parcel 9-425-1/4 Ease. Note. |
| 4375 | 10-9-75 | R.L.K. | "As Built" Finalization. |

| REVISIONS | | | |
|---|---|---|---|
| C.O. NO. | DATE | BY | DESCRIPTION |
| 2828 | 8-31-70 | MC | Revised Prop. Limits Par. 9-425 & 9-440 |
| " | " | " | Added Exist. Tape & Exist. R/W. |
| 3014 | 7-28-71 | TEK | Did C15 Rev.; Added 36" Pipe Sta 627+95; Rev'd Tape limits |
| 3019 | 8-20-71 | E.J. | Added New R/W 1971 & Parcels. 9-442-1, 9-438-1 |
| | | | 9-439-1 & 9-431-1. |
| 3185 | 2-8-72 | S.P.B. | Adjusted Parcel Insert |
| 3224 | 3-7-72 | E.F. | NEW 28' T.O. LT. STA 622+40 W/GATE |
| 3224 | 3-7-72 | E.F. | NEW FENCE LT. STA. 617+ TO 623+ |

| | |
|---|---|
| PROJECT NO. | F-044-1-801 |
| DRAWING NO. | D-9-T-251 |
| SHEET NO. | 10 of 17 |
| DRAWN BY | D.M., L.M.F. & P.L.E. |
| DATE COMP. | 7-24-70 |
| SCALE | 1" = 100' |

CHECKED BY R.L. Matthews

HARD COPY 626 L M3 E Mat

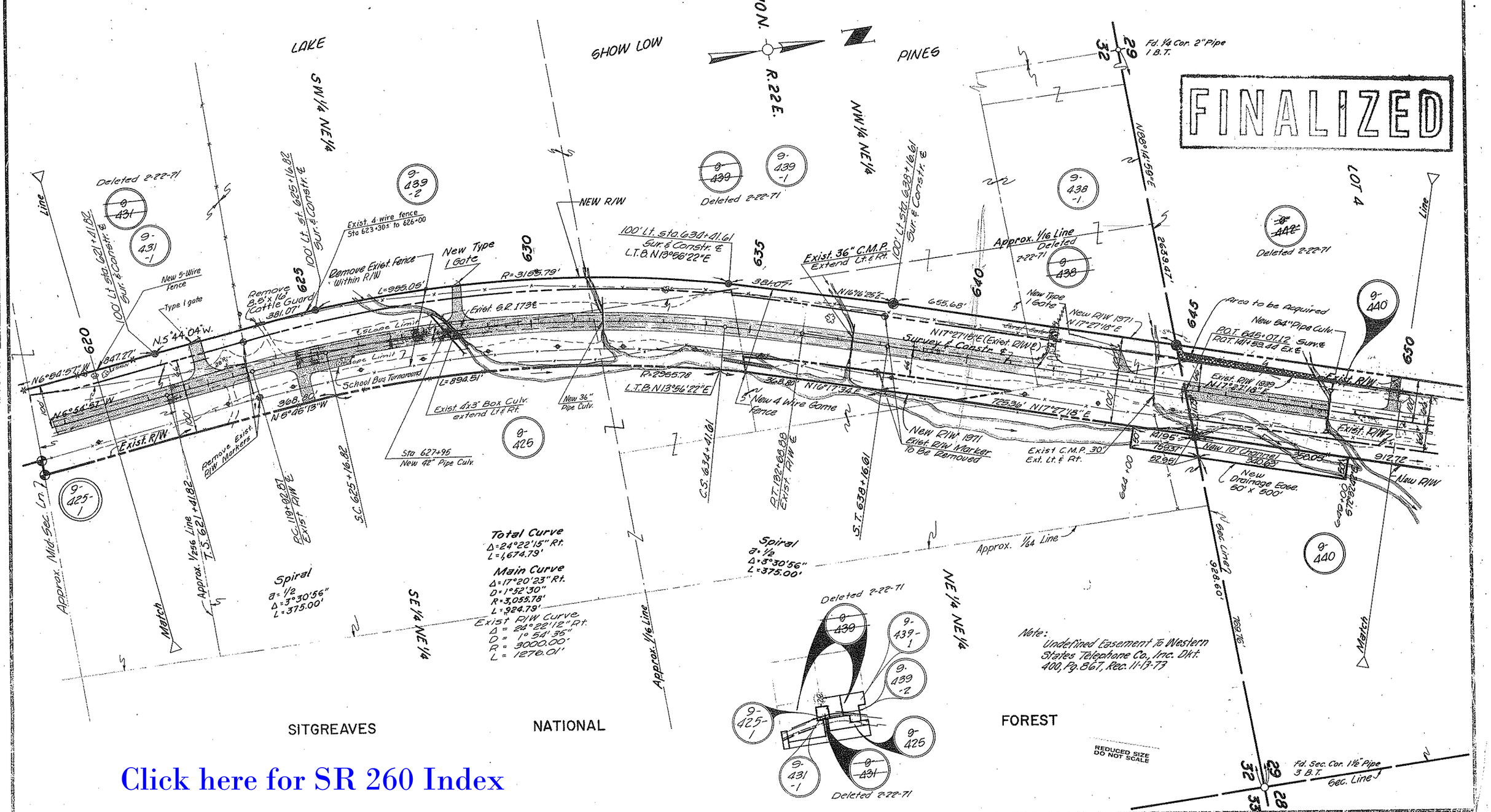


Click here for SR 260 Index

FORMERLY S-201-705

# SHOW LOW-McNARY-EAGAR HWY.
## SHOW LOW-LAKESIDE SECTION
## NAVAJO COUNTY

FINALIZED

| REVISIONS | | | |
|---|---|---|---|
| C.O. No. | DATE | BY | DESCRIPTION |
| 2678 | 8-31-70 | Mr. | Revised Prop. Limits Pos. 9-440 Added Ex. Topo. |
| " | " | " | & Exist. R/W Limits. |
| 3014 | 7-28-71 | TEK | Did C&S Rev; Deleted turnouts Sta 652±, 657+80; |
| " | " | " | Added turnout 655±, new 6×7 C.B.C. & Cattle pass 663+56; |
| " | " | " | Revised Slope limits |
| 3185 | 2-8-72 | S.P.B. | Adjusted Parcel Insert |
| 3290 | 3-12-72 | TEK | Did C&S; Added C.G. callouts @ Rt 654+50 & 660; Revised |
| " | " | " | Box Culv. callout Rt 675. Added gen. note "Remove exist |
| " | " | " | fence ... R/W"; Changed Proj. No. to F-044-1-801 |
| 4375 | 10-9-75 | R.L.R. | "As Bur'T" Finalization. |
| 6098 | 11-2-82 | L.B. | Added LTB, Bearing, Dist. & R/W, Modify Plus & Outs |
| | | | Sta. 654+54.68 & 657+79.68 |

| | |
|---|---|
| PROJECT NO. | F-044-1-801 |
| DRAWING NO. | D-9-T-251 |
| SHEET NO. | 11 of 17 |
| DRAWN BY | D.M., L.M.F. & P.L.E. |
| DATE COMP. | 7-24-70 |
| SCALE | 1" = 100' |

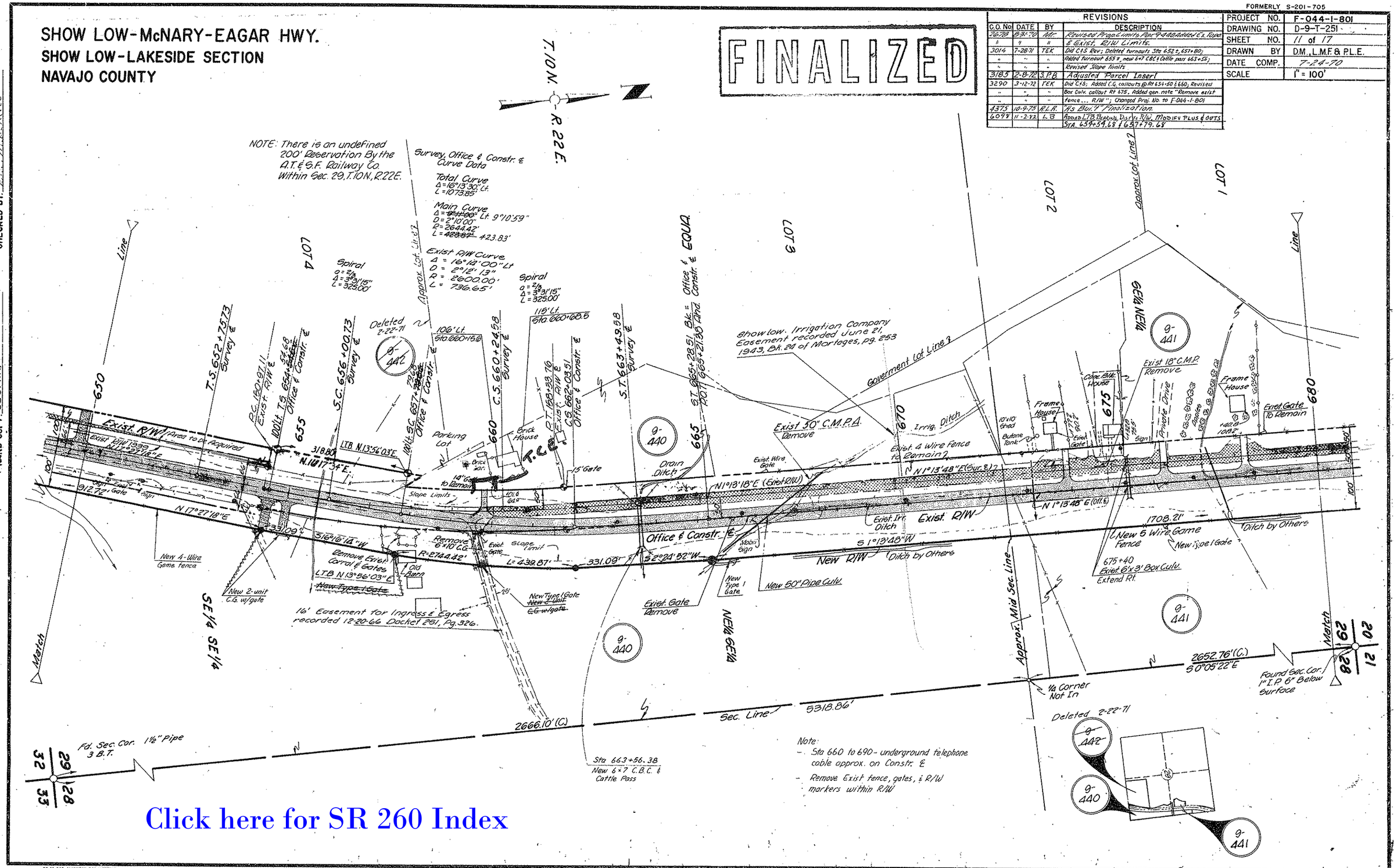


Click here for SR 260 Index

CHECKED BY

HARD COPY 6261 M4

FORMERLY S-201-705

# SHOW LOW - McNARY - EAGAR HWY.
## SHOW LOW - LAKESIDE SECTION
## NAVAJO COUNTY

| REVISIONS | | | |
|---|---|---|---|
| C.O. No. | DATE | BY | DESCRIPTION |
| 2678 | 8-24-71 | EGT. | Redraw Sheet. |
| 3014 | 7-29-71 | TEK | Revised Slope Limits - Did C & S; Rev. |
| 3290 | 6-15-72 | B.J.N. | Did C&S, Added Pipe Culv. Rt. & Lt. 686±, Rt. & Lt. 690±, Collouts Lt. 686+50±, Rt. 698±; Chng'd Proj. No., |
| " | " | " | Chng'd. P.C. & Call. From 36" to 48" Sta. 699+50 Rt. & Lt. E. |
| 4375 | 10-9-73 | R.L.K. | "As Built" Finalization. |

| | |
|---|---|
| PROJECT NO. | F-044-1-801 |
| DRAWING NO. | D-9-T-251 |
| SHEET NO. | 12 of 17 |
| DRAWN BY | E. j. toscano |
| DATE COMP. | 2-5-71 |
| SCALE | 1" = 100' |

FINALIZED

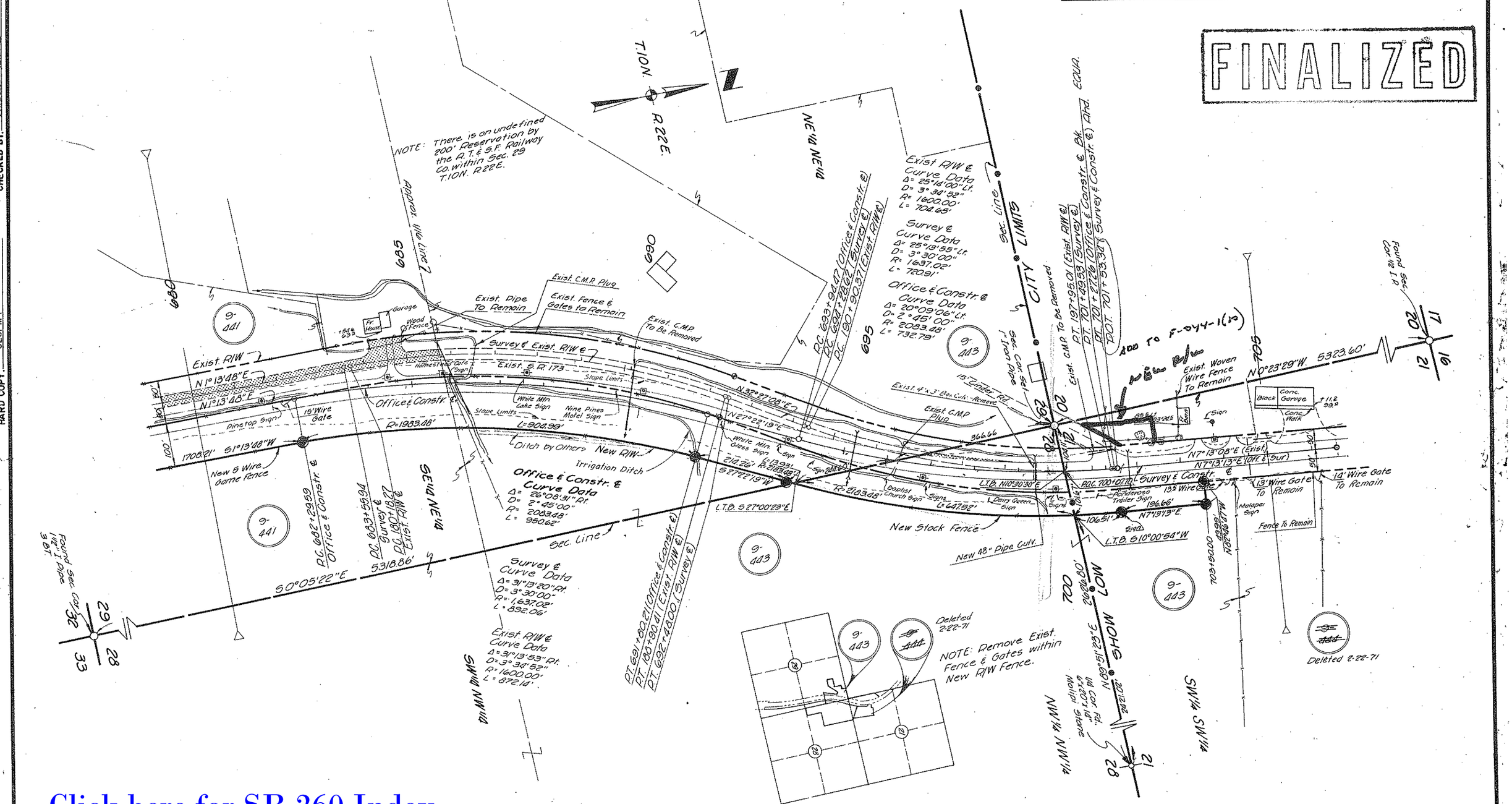


Click here for SR 260 Index

REDUCED SIZE DO NOT SCALE

CHECKED BY. [signature]

HARD COPY. 6261 M4

# SHOW LOW-McNARY-EAGAR HWY.
## SHOW LOW-LAKESIDE SECTION
## NAVAJO COUNTY

FORMERLY S-201-705

| REVISIONS | | | |
|---|---|---|---|
| C.O. No. | DATE | BY | DESCRIPTION |
| 3409 | 10-12-72 | RENE | Did Rev. Added Gas Line Rt 706 to 728+00 |
| 4375 | 10-9-75 | R.L.R. | "As Built" Finalization. |

| REVISIONS | | | |
|---|---|---|---|
| C.O. No. | DATE | BY | DESCRIPTION |
| 3242 | 8-31-70 | MC | Added ¢ Ovrhd. & Exist. Tape. & New R/W |
| 3014 | 7-28-71 | TEK | Did C.I.S. Rev. Added Access Rd Lt. 728+710±, Turnout Lt 721+; New Pipe 727+84. Rev'd turnout Rt 730+60 ± |
| " | " | " | Revised Slope limits. Rev'd pavement width 724 & hhd. |
| 3290 | 6-16-72 | B.J.N. | Did C.I.S. Added Pipes Lt. 704+80, 705+78±, 708±, Rt 712±, 713±, Lt. 707+00. Changed Proj. No. |
| 3342 | 8-4-72 | W.D.S. | Added 36"+48' Pipe Culv. Sta. 727+59 ± |
| " | " | " | 24"+42' Pipe Culv. Rt. Sta 727+00 |

| | |
|---|---|
| PROJECT NO. | F-044-1-801 |
| DRAWING NO. | D-9-T-251 |
| SHEET NO. | 13 of 17 |
| DRAWN BY | P.L.E. & L.M.F. |
| DATE COMP. | 7-24-70 |
| SCALE | 1" = 100' |

FINALIZED

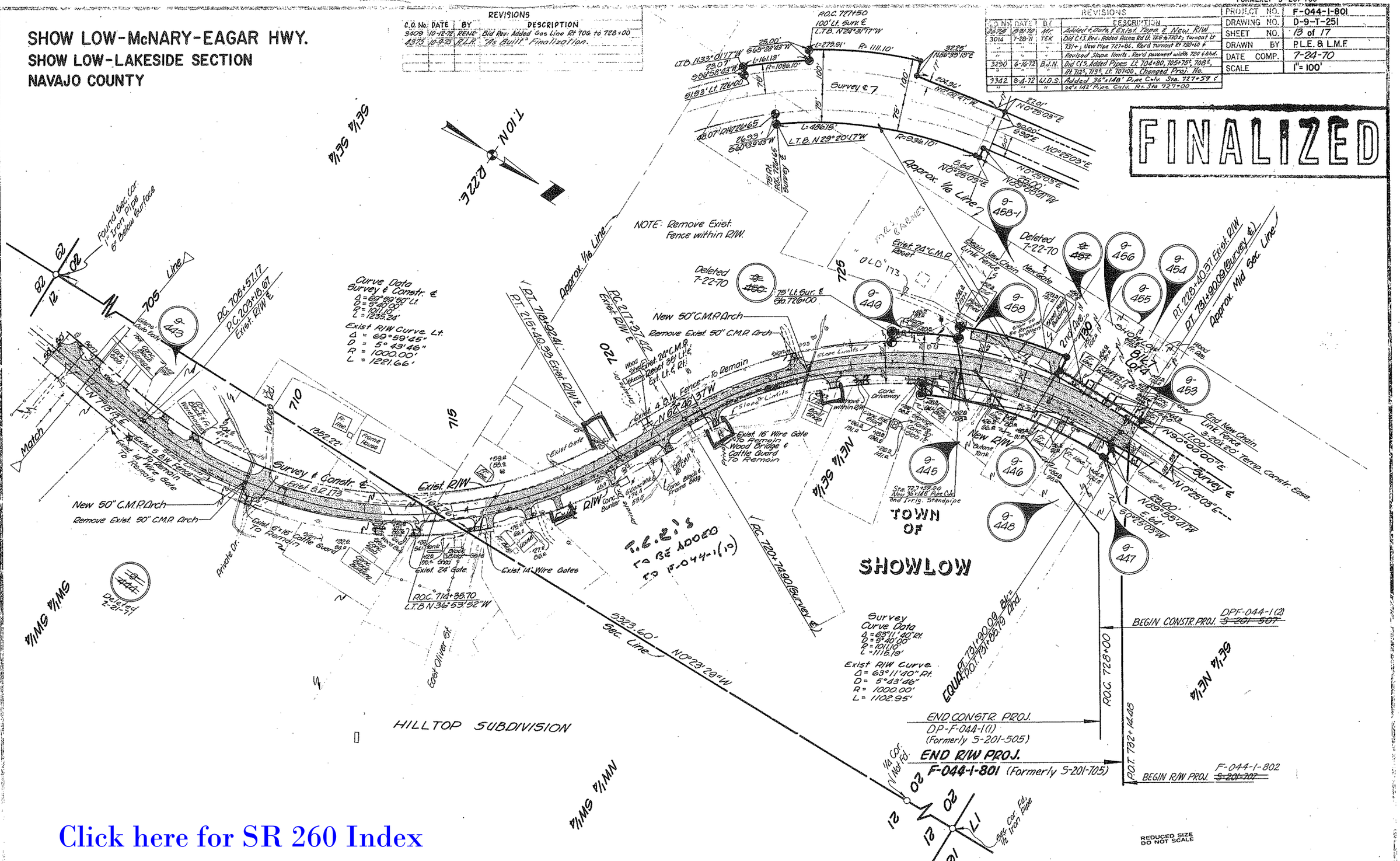


Click here for SR 260 Index

HARD COPY 6261MA CHECKED BY R.L. Maitlotte