FHWA REGION	STATE	PROJECT NUMBER	SHEET NUMBER	TOTAL SHEETS	FINALIZED PLANS
9	ARIZ.	F-044-1-702	1	26	

DRAWING NUMBER	D-9-T-294

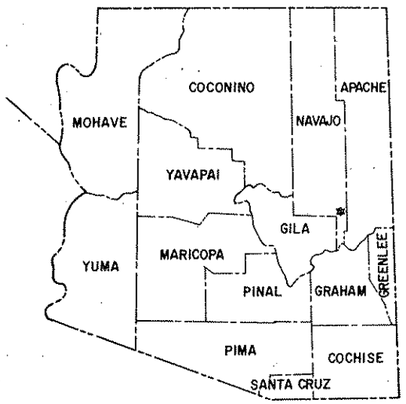

STATE OF ARIZONA
DEPARTMENT OF TRANSPORTATION

HIGHWAYS DIVISION
RIGHT OF WAY PLAN OF THE
SHOW LOW - McNARY - EAGAR HIGHWAY
LAKESIDE - PINETOP
S. R. 260
PROJECT NO. F-044-1-702

NAVAJO COUNTY DISTRICT 7

LENGTH OF PROJECT = 2.671 MILES

Click here for SR 260 Index

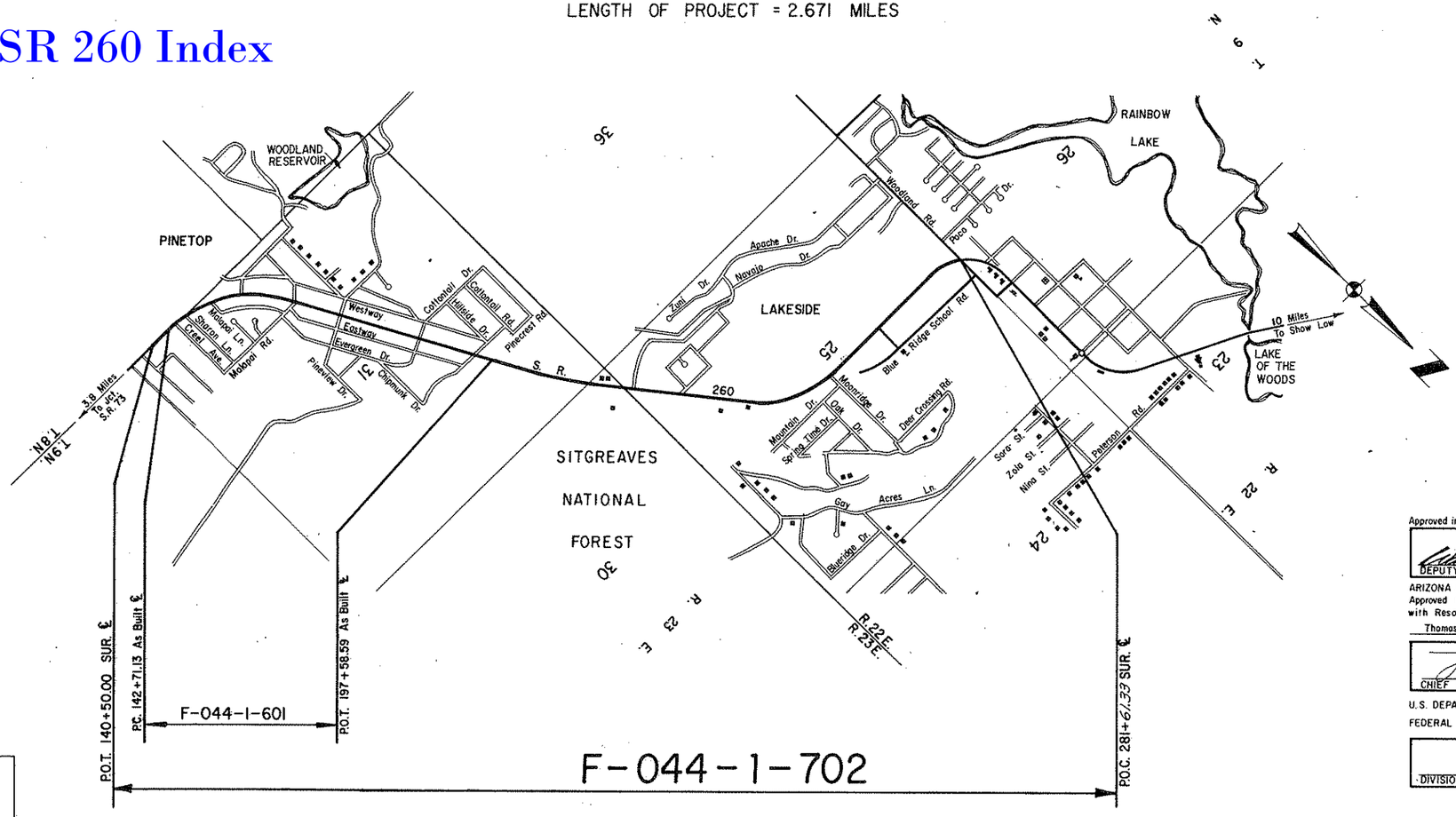

Approved in accordance with Roadway Plans

DEPUTY STATE ENGINEER — DATE 6-22-81

ARIZONA DEPARTMENT OF TRANSPORTATION BOARD
Approved for Right of Way Acquisition in accordance with Resolution Number 81-06-A-21 Dated 6-5-81

Thomas R. Lammers State Engineer

CHIEF DEPUTY STATE ENGINEER — DATE 6/22/81

U.S. DEPARTMENT OF TRANSPORTATION
FEDERAL HIGHWAY ADMINISTRATION

DIVISION ENGINEER — DATE

Public Hearing Requirements Satisfied 3-24-81.
Environmental Impact Statement Requirements Satisfied 3-10-72.

DRAWING 44512

SHOW LOW-McNARY-EAGAR HWY.
LAKESIDE – PINETOP
NAVAJO COUNTY

A	
Acres	Ac.
Ahead	Ahd
And	&
And Wife	et ux
And Others	et al
And Husband	et vir
Angle	∠
Approximate	Approx.
Arbitrary	Arb
Asphalt	Asph
At	@
Avenue	Ave.
B	
Back	Bk.
Bank Protection	B.P.
Barbed Wire	B.W.
Bearing	Brng.
Beginning	Beg.
Book	Bk.
Borrow	Bor
Boulevard	Blvd.
Boundary	Bndry.
Brass Cap	B.C.
Bridge	Br.
Building	Bldg.
Bureau of Indian Affairs	B.I.A.
Bureau of Land Management	B.L.M.
Bureau of Reclamation	B.R
C	
Calculated	Calc. or C.
Cattle Guard	C.G.
Center	Ctr.
Center to Center	C. to C.
Centerline	℄
Channel	Chan.
Concrete	Conc.
Concrete Box Culvert	C.B.C.
Construction	Constr.
Contractor	Cont.
Corner	Cor
Corrugated Metal Pipe	C.M.P.
County	Co.
Creek	Ck.
Cubic Yard	C.Y.
Culvert	Culv.
Curve Data	
Curve to Spiral	C.S.
Degree of Change per 100'	d
Length of Curve	L
Radius	R
Spiral to Curve	S.C.
Spiral to Tangent	S.T.
Delta	△
Point of Curve	P.C
Deflection (Total Curve)	I
Curve Data	
Point of Tangent	P.T.
Point of Compound Curve	P.C.C.
Point of Reverse Curve	P.R.C.
Point of Reverse Spiral	P.R.S.
Point of Intersection	P.I.
Degree of Curve	D
Tangent Length	T
Tangent to Spiral	T.S.
D	
Deceleration	Decel.
Deflection	Defl.
Department	Dept.
Detour	Det.
Diameter	Dia.
Distance	Dist.
Ditch and Dyke	D.&D.
Docket	Dkt.
Drawing	Dwg.
Drive	Dr.
Dyke	Dk.
Drainage	Drn.
Drainage Easement	D.E.
E	
Each	Ea.
Easement	Esmt.
East	E.
Elevation	Elev.
Embankment	Emb.
Engineer	Engr.
Equal	Eq. or =
Equation	Equa.
Excavation	Excav.
Existing	Exist.
Extend	Ext.
F	
Federal	Fed
Feet	Ft. or '
Fence	Fc.
Flowage Easement	F.E.
Forest	For
Found	Fnd
Frame	Fr
Freeway	Frwy.
Future	Fut.
G	
Galvanized	Galv.
Gauge	Ga.
Government	Govt.
Grader	Gr.
Guard	Gd.
H	
Headwall	Hdwl.
Highway	Hwy.
House	Hse.
I	
Inch	In. or "
Include	Incl.
Interchange	Intcg.
Iron Pipe	I.P.
Irrigation	Irr.
J	
Joint	Jt.
Junction	Jct.
L	
Left	Lt.
Length	Lgth.
Line	Ln.
Linear Feet	L.F.
Local Tangent Bearing	L.T.B.
M	
Manhole	M.H.
Material	Matl.
Maximum	Max.
Median	Med.
Mile	Mi.
Mile Post	M.P.
Minimum	Min.
Minute	'
Miscellaneous	Misc.
Monument	Mon.
Mountain	Mt.
N	
National	Natl.
North	N.
Number	No.
O	
Opening	Opng.
Outside Diameter	O.D.
Office	Off.
P	
Page	Pg.
Parcel	Par.
Parkway	Pkwy.
Per	/
Percent	%
Place	Pl.
Point on Curve	P.O.C.
Point on Tangent	P.O.T.
Point on Semi-Tangent	P.O.S.T.
Power Line	P.L.
Private	Pvt.
Project	Proj.
Property	Prop.
Proposed	Propsd
Protection	Prot.
Q	
Quadrant	Quad.
R	
Railroad	R.R.
Range	Rng. or R.
Record	Rec. or (R)
Reinforced	Reinf.
Reinforced Concrete Pipe	R.C.P.
Required	Reqd.
Reservation	Res.
Right	Rt.
Right of Way	R/W
Road	Rd.
Roadway	Rdwy
S	
Second	"
Section	Sec.
Sheet	Sht.
Skew	Sk.
Slope Easement	S.E.
South	S.
Specifications	Specs.
Square	Sq.
Square Feet	♦
State Route	S.R.
Station	Sta
Street	St.
Subdivision	Subd.
Survey	Sur.
T	
Telegraph	Tlg.
Telephone	Tel.
Township	Twp. or T.
Temporary Construction Easement	T.C.E.
Traffic Interchange	T.I.
Turnout	T.O.
Typical	Typ.
U	
United States General Land Office	U.S.G.L.O.
Underground	Ungnd.
V	
Vertical	Vert.
W	
West	W
West Bound	W.B.
Warranty Deed	W.D.
Y	
Yard	Yd.

STANDARD ABBREVIATIONS

REVISIONS			
C.O No	DATE	BY	DESCRIPTION

PROJECT NO.	F-044-1-702
DRAWING NO.	0-9-T-294
SHEET NO.	2 of 26
DRAWN BY	Bob O.
DATE COMP.	6-18-81
SCALE	

BRUNING 44-512

Click here for SR 260 Index

Click here for SR 260 Index

PROJECT NO.	F-044-1-702
DRAWING NO.	0-9-T-294
SHEET NO.	3 of 26
DRAWN BY	Bob O.
DATE COMP.	6-18-81
SCALE	

SHOW LOW-McNARY-EAGAR HWY.
LAKESIDE - PINETOP
NAVAJO COUNTY

ITEM	SYMBOL
HIGHWAY SURVEY CENTERLINE	
HIGHWAY CONSTRUCTION CENTERLINE	
HIGHWAY CENTERLINE (EXISTING)	
HIGHWAY RIGHT OF WAY LINE (NEW)	
HIGHWAY RIGHT OF WAY LINE (EXISTING)	
CONTROLLED ACCESS (FULL)	
CONTROLLED ACCESS (PARTIAL)	
CONTROLLED ACCESS (EXISTING)	
RAILROAD RIGHT OF WAY LINE	
RAILROAD RIGHT OF WAY LINE COMMON TO HIGHWAY RIGHT OF WAY LINE (EXISTING)	
NATIONAL OR STATE BOUNDARY LINE	
FOREST, NATIONAL MONUMENT, MILITARY OR INDIAN RESERVATION	
COUNTY LINE	
TOWNSHIP OR RANGE LINE	
SECTION LINE	
QUARTER OR MID SECTION LINE	
SIXTEENTH OR GOVERNMENT LOT LINE	
LAND GRANT BOUNDARY LINE	
CITY LIMITS BOUNDARY LINE	
SUBDIVISION OR LOT BOUNDARY LINE	
PROPERTY OWNERSHIP BOUNDARY LINE	
PROPERTY LEASE BOUNDARY LINE	L L
SURVEY MEANDER LINE	II II II
POWER LINE	
POWER TRANSMISSION LINE	
TELEPHONE OR TELEGRAPH LINE	
TELEPHONE AND POWER LINE (COMBINATION)	
UNDERGROUND TELEPHONE CABLE	T T T T
WATER UTILITY LINE	W 6" W 6" W
NATURAL GAS UTILITY LINE	G 2" G 2" G
SANITARY SEWER LINE	S 8" S 8" S
STORM SEWER LINE	SS 36" SS 36" SS

ITEM	SYMBOL
HIGHWAY SLOPE OR DRAINAGE EASEMENT (NEW)	
HIGHWAY SLOPE OR DRAINAGE EASEMENT (EXISTING)	
TEMPORARY CONSTRUCTION EASEMENT (NEW)	
ROAD (NEW) (SHOULDER TO SHOULDER WIDTH)	
ROAD (EXISTING) (SHOULDER TO SHOULDER WIDTH)	
RAILROAD TRACK	
RIVER OR CREEK (CONTINUOUS FLOW)	
RIVER OR CREEK (INTERMITTENT FLOW)	
NATURAL DRAINAGE OR A WASH	
CANAL, CHANNEL, OR DITCH (NEW)	
CANAL, CHANNEL, OR DITCH (EXISTING)	
IRRIGATION DITCH OR LINE (NEW)	IRR IRR
IRRIGATION DITCH OR LINE (EXISTING)	IRR IRR
DYKE OR LEVEE (NEW)	
DYKE OR LEVEE (EXISTING)	
BANK PROTECTION	
RETAINING WALL	
CONSTRUCTION OR SLOPE LIMITS	
WIRE OR BARBED WIRE FENCE	
CHAIN LINK FENCE	
WOOD FENCE	
STONE FENCE	
ROAD GUARD (NEW)	
ROAD GUARD (EXISTING)	
CURB	
CURB AND GUTTER	
DEPRESSED CURB WITH GUTTER (NEW)	
DEPRESSED CURB WITH GUTTER (EXISTING)	
TREES (DECIDUOUS)	
TREES (CONIFEROUS)	
HEDGE OR SHRUBBERY	
EXIST. PAVEMENT	
NEW PAVEMENT	
EXIST. PAVEMENT, TO BE OBLITERATED	
NEW STRUCTURES (BRIDGES, ETC. NOT COVERED BY PAVEMENT)	
EXCESS TAKE	

STANDARD SYMBOLS

ITEM	SYMBOL
BRIDGE (NEW)	
BRIDGE (EXISTING)	
PIPE CULVERT (NEW)	
PIPE CULVERT (EXISTING)	
BOX CULVERT (NEW)	
BOX CULVERT (EXISTING)	
CATTLE GUARD (NEW)	
CATTLE GUARD (EXISTING)	
GATE (NEW)	
GATE (EXISTING)	
FORD (NEW)	
FORD (EXISTING)	
TRAFFIC DIRECTIONAL FLOW ARROWS	
DRAINAGE DIRECTIONAL FLOW ARROWS	
PROPERTY LIMIT ARROWS	
LEASE LIMIT ARROWS	L L
PROPERTY TIE BARS	
SURVEY MONUMENT, NEW	
SURVEY MONUMENT, EXISTING	
NEW RIGHT OF WAY CONTROL POINT	
RIGHT OF WAY MARKER, EXISTING	

NORTH ARROW

○ FOUND SEC. COR. or 1/4 COR.
+ UNFOUND SEC. COR. or 1/4 COR.
(3) FOUND CENTER SEC.
(3) UNFOUND CENTER SEC.

5/32" Diameter Circle. No.1 Rapidograph Pen, Or Equal.
1/2" Diameter Circle. No.1 Rapidograph Pen, Or Equal.
5/32" Diameter Circle. No.1 Rapidograph Pen, Or Equal.

SECTION CORNER | CENTER OF SECTION | 1/4 CORNER

7-614 PARCEL BUBBLE Size 3/4" 7-614 7-614-L1

BRUNING 44-512

SHOW LOW–McNARY–EAGAR HWY.
LAKESIDE – PINETOP
NAVAJO COUNTY

Click here for SR 260 Index

5899	12-4-81	R.C.O	Esmt. Rem. Par. 9-637.; Rev. Outsize Par. 9-619 & 9-625; Rev. Tot. Rem 9-631
"	"	"	Rev. T.C.E's Par's 9-623, 9-624, 9-627
6031	12-28-82	R.C.O	Add Par 9-611-1 & 9-630-1

REVISIONS			
C.O. No	DATE	BY	DESCRIPTION
5857	8-6-81	R.C.O	Added Par. 9-622-1, Added T.C.E.
"	"	"	Area Par. 9-637, Added Gross Area &
"	"	"	Lists, Rev. Rem. Rt. Par. 9-630
5868	8-28-81	R.C.O.	Revd. Tot. Gen. Rem. Areas & Chg'd
"	"	"	Name & Add. Lease note Par 9-630
5899	12-4-81	R.C.O	Rev. Gro. Net Esmt Rem Par 9-614; Rev
"	"	"	T.C.E's Par. 9-628 Rev. Tot. Ltd.
"	"	"	Rem. & Add. Gro. Par 9-636, Rev. Tot.

PROJECT NO.	F-044-1-702
DRAWING NO.	D-9-T-294
SHEET NO.	4 of 26
DRAWN BY	LMF
DATE COMP.	6-18-81
SCALE	

OWNERSHIP RECORD / ACQUISITION RECORD

PARCEL NUMBER	OWNER	DESCRIPTION	TOTAL AREA	AREA REQUIRED GROSS INCLUDING EXISTING R/W	AREA REQUIRED NET EXCLUDING EXISTING R/W	EASEMENT AREA	REMAINDER LEFT	REMAINDER RIGHT	SHEET NUMBER	BOARD APPROVAL	TYPE & DATE OF INSTRUMENT	RECORDED DATE	RECORDED BOOK	RECORDED PAGE
9-227	Transamerica Title Ins. Co., Trustee, Trust No. 5363A	Pt. NW4SE4 Sec. 25, T.9N., R.22E.	5.0 Ac.		1.4 Ac.		3.6 Ac.		13	4-3-70	Esmt. 10-23-68	1-14-69	297	180-182
9-560	Pinetop-Lakeside Sch. Dist. #32	Pt. Lot 5; SE4NW4 Sec. 25, T.9N., R.22E.	79.3 Ac.	5.8 Ac.				73.5 Ac.	13, 14&15	9-15-76	Esmt. 4-28-76	5-26-76	460	799-800
9-611	Transamerica Title Ins. Co. Title Holding Agreement #5805	Pt. Sec. 25, T.9N., R.22E.		4.5 Ac.					13, 14&15	4-22-81	Esmt. 7-15-80	9-24-80 5-4-81	605 626	741-6 54-59
9-614	Timothy Copeland, et ux	Pt. SE4SE4 Sec. 31, T.9N., R.23E.	22,679#	~~6259#~~ 5949#	~~1035#~~ 725#	~~2000#~~ T.C.E. 2310#	~~16,420#~~ 16,730#		6	4-23-82	W.D. 2-11-82	5-11-82	661	501-02
9-615	Donald L. Gilbert, et al	Pt. SE4SE4 Sec. 31, T.9N., R.23E.	80,920#	23,029#	583#	T.C.E. 2218#	1178#	56,713#	6	3-25-82	W.D. 11-12-81 TCE 11-19-81	4-19-82 NOT RECORDED	659	329-32
9-616	Donald F. Gullett, et ux	Pt. Lot 6, Blk. 1, MABEL C. BOWLES SUBD. & Abandoned Rdwy. NWly of Lot 6	9,600#			T.C.E. 2250#	9600#		6	10-22-81	TCE 8-14-81	NOT	RECO	RDED
9-617	Roscoe H. Belt, et ux	Pt. Lots 4&5, Blk. 1, MABEL C. BOWLES SUBD. & Abandoned Rdwy. NWly of Lots 4&5.	19,200#			T.C.E. 1309#	19,200#		6	12-18-81	T.C.E. 7-29-81	NOT	RECO	RDED
9-618	David W. Nichols, et ux	Pt. Blk. 1&2, MABLE C. BOWLES SUBD. & Abandoned Rdwy. NWly of Blk. 1&2 & Pt. Lot C-20 PINETOP HILLS PLAT #1 SUBD.	138,945#			T.C.E. 5650#	138,945#		6,7		T.C.E. 9-7-81	NOT	RECO	RDED
9-619	Golden Mesa Groves, Inc., et al	Pt. LOT C-1 PINETOP HILLS PLAT #1 SUBD.	43,834#			T.C.E. 975#		43,834#	6,7	12-2-81	T.C.E. 8-20-81	NOT	RECO	RDED
9-620	Resort Enterprises, Inc.	Pt. LOT C-19 PINETOP HILLS PLAT #1 SUBD.	44,506#			T.C.E. 4718#	44,506#		7	12-2-81	T.C.E. 8-20-81	NOT	RECO	RDED
9-621	C. Don Shadle, et al	Pt. Lot C-2 PINETOP HILLS PLAT #1 SUBD.	24,509#			T.C.E. 1434#		24,509#	7	12-2-81	T.C.E. 8-12-81	NOT	RECO	RDED
9-622	Davis M. Ashley, et ux	Pt. Lot C-34 PINETOP HILLS PLAT #2 SUBD.	10,000#			T.C.E. 1300#	10,000#		8	12-2-81	T.C.E. 7-29-81	NOT	RECO	RDED
9-623	Robert F. Bristol, et al	Pt. Lot C-44 PINETOP HILLS PLAT #3 SUBD.	79,105#			~~1635# T.C.E.~~ 234# T.C.E.	79,105#		9	12-2-81	T.C.E. 8-6-81	NOT	RECO	RDED
9-624	David N. Cortier, et ux	Pt. Lot C-43 PINETOP HILLS PLAT #3 SUBD.	40,000#			~~2500# T.C.E.~~ 2241# T.C.E.	40,000#		9	11-4-81	T.C.E. 8-19-81	NOT	RECO	RDED
9-625	Charles Edward Holdren, et al	Pt. Lot C-42 PINETOP HILLS PLAT #3 SUBD.	10,000#			~~795# T.C.E.~~ 1200# T.C.E.	10,000#		9	12-18-81	T.C.E. 8-10-81	NOT	RECO	RDED
9-626	Carol E. Fieher	Pt. Lot C-42 PINETOP HILLS PLAT #3 SUBD.	20,000#			T.C.E. 1400#	20,000#		9	12-2-81	T.C.E. 9-29-81	NOT	RECO	RDED
9-627	Jerry Amernick, et ux	Pt. Lot C-41 PINETOP HILLS PLAT #3 SUBD.	36,615#			~~1750# T.C.E.~~ 2950# T.C.E.	36,615#		9,10	10-22-81	T.C.E. 8-6-81	NOT	RECO	RDED
9-628	Jerome C. Robineon, et al	Pt. Lot C-40 PINETOP HILLS PLAT #3 SUBD.	85,863#		210#	~~T.C.E. 2435#~~	85,653#		10	12-18-81	W.D. 11-03-81	1-12-82	651	196-97
9-629	High Country Investments No. 1	Pt. Lot 1 Sec. 31, T.9N., R.23E.	12.88 Ac.			T.C.E. 1275#	12.88#		10	~~12-7-81~~	T.C.E. 8-13-81	NOT	RECORDED	
9-630 ②	White Mountain Village Assc.	Pt. Lot 4 Sec. 30, T.9N., R.23E.	~~9.98 Ac.~~ 11.13 Ac.	~~0.66 Ac.~~ 1.07 Ac.		D.E. 0.43 Ac.		~~9.41 Ac.~~ 9.63 Ac.	11	3-11-82	W.D. 10-28-81	3-31-82	657	912-13
		Pt. SE4 SE4 Sec. 25, T.9N., R.22E.	2.42 Ac.		① 0.29 Ac.			2.13 Ac.	11					
9-631	PT 10	Pt. Lot 4, Sec. 30, T.9N., R.23E.	~~67.35 Ac.~~ 67.67 Ac.			D.E. 0.12 Ac.		~~67.83 Ac.~~ 67.55 Ac.	11	1-15-82	Esmt. 10-28-81	2-2-82	653	72-73
9-632	Walter C. Roediger, Jr.	Pt. N2NE4SE4SE4 Sec. 25, T.9N., R.22E.	3.79 Ac			T.C.E. 3250#		3.79 Ac.	11,12	12-18-81	T.C.E. 8-19-81	NOT	RECO	RDED
9-633	James F. Fetters, et ux	Pt. Lot 2 WONDERLAND ACRES SUBD.	27,446#			T.C.E. 4068#	27,446#		11,12	12-2-81	T.C.E. 8-11-81	NOT	RECO	RDED
9-634	Frank E. Greene, et ux	Pt. Lot 1 WONDERLAND ACRES SUBD.	25,392#			T.C.E. 1942#	25,392#		12	12-2-81	T.C.E. 9-8-81	NOT	RECO	RDED
9-635	Henry C. Shaw, et al	Pt. N2NE4SE4SE4 Sec. 25, T.9N., R.22E.	7012#			T.C.E. 1350#	7012#		12					
9-636	Carl R. Barker	Pt. SE4 & Lot 3 Sec. 25, T.9N., R.22E.	~~4.59 Ac.~~ 6.58 Ac.	2.20 Ac.	~~0.38 Ac.~~ 0.21 Ac.		~~4.31 Ac.~~ 4.38 Ac.		12	2-11-82	W.D. 1-19-82	3-19-82	656	836-37
9-637	Augusta T. Larson	Pt. NE4SE4 Sec. 25, T.9N., R.22E.	~~25.28 Ac.~~ 24.26 Ac.			~~T.C.E. 0.12 Ac. D.E. 0.35 Ac.~~ D.E. 0.47 Ac.		~~25.91 Ac.~~ 23.79 Ac.	12,13	~~12-7-81~~ 4-8-82	Esmt. TCE 12-2-81 12782	4-25-82	659	782-783
9-622-1	O'Farrell Keith Carter, et ux	Pt. Lot C-11 PINETOP HILLS PLAT #1 SUBD.	40,075#			T.C.E. 718#			8	10-22-81	TCE 8-20-81	NOT	RECO	RDED
9-611-1	Transamerica Title Ins. Co. Trustee, Trust No. 8204	Tract A, LAKESIDE SUMMER HOMES SUBD.	1,016,200#			T.C.E. 2400#			12,13,14,15	9-10-82	TCE 8-5-82	NOT RECORDED		
9-630-1	Earl P. Snoddy, et ux	Pt. Lot 1, Sec. 31, T.9N. R.23E.	10.19 Ac.			T.C.E. 1767#		10.19 Ac.	10,11	10-8-82	TCE 10-4-82	NOT RECORDED		

① Net Area to be Exchanged for 0.38 Ac. of Existing R/W in Sec. 30. Approved by Transportation Board by Resolution 81-07-A-29 Dated 7-17-81. & Amended by Resolution 81-09-A-39 Dated 9-17-81.

② Par. 9-630 has multiple Lease holdings. See Requirements in Title Report.

CHECKED BY: Larry Bryant

HARD COPY

BRUNING 44-512

REDUCED SIZE DO NOT SCALE

SHOW LOW–McNARY–EAGAR HWY.
LAKESIDE – PINETOP
NAVAJO COUNTY

Click here for SR 260 Index

REVISIONS			
C.O. No.	DATE	BY	DESCRIPTION
5849	2-17-81	R.L.R.	Removed P.O.T. 141+32.62 & EQUA. Co'd ou's, Changed end const. proj. (7) to Sta 230 Lt. Sta. (7)
"	"	"	"
"	"	"	"
5851	8-6-81	R.C.O.	Added T.C.E.'s Lt. Sta 170+, Rt. Sta. 233+,
5899	12-4-81	R.C.O.	Rev. D.E. & Remvd T.C.E. Rt. Sta 233+; Rev. T.C.E. & New R/W Throughout
5967	3-17-82	R.C.O.	Add Abandoned Note & Qtie
2031	7-15-82	R.C.O.	Rev. Sur. & Add Recrd. Constr. Proj. (6)
"	7-28-82	"	Add Lakeside Summer HOMES Subd. T.C.E.'s
"	"	"	Rev. Rt. 210+ & Lt. 266+
6077	9-27-82	R.L.R.	Chg'd Intg. Dist. P.T. 230+28.36 to N 10°33'20" E. Brg.

PROJECT NO.	F-044-1-702
DRAWING NO.	D-9-T-294
SHEET NO.	5 of 26
DRAWN BY	Bob O.
DATE COMP.	6-18-81
SCALE	1" = 500'

HARD COPY _____ CHECKED BY Gary Spyres

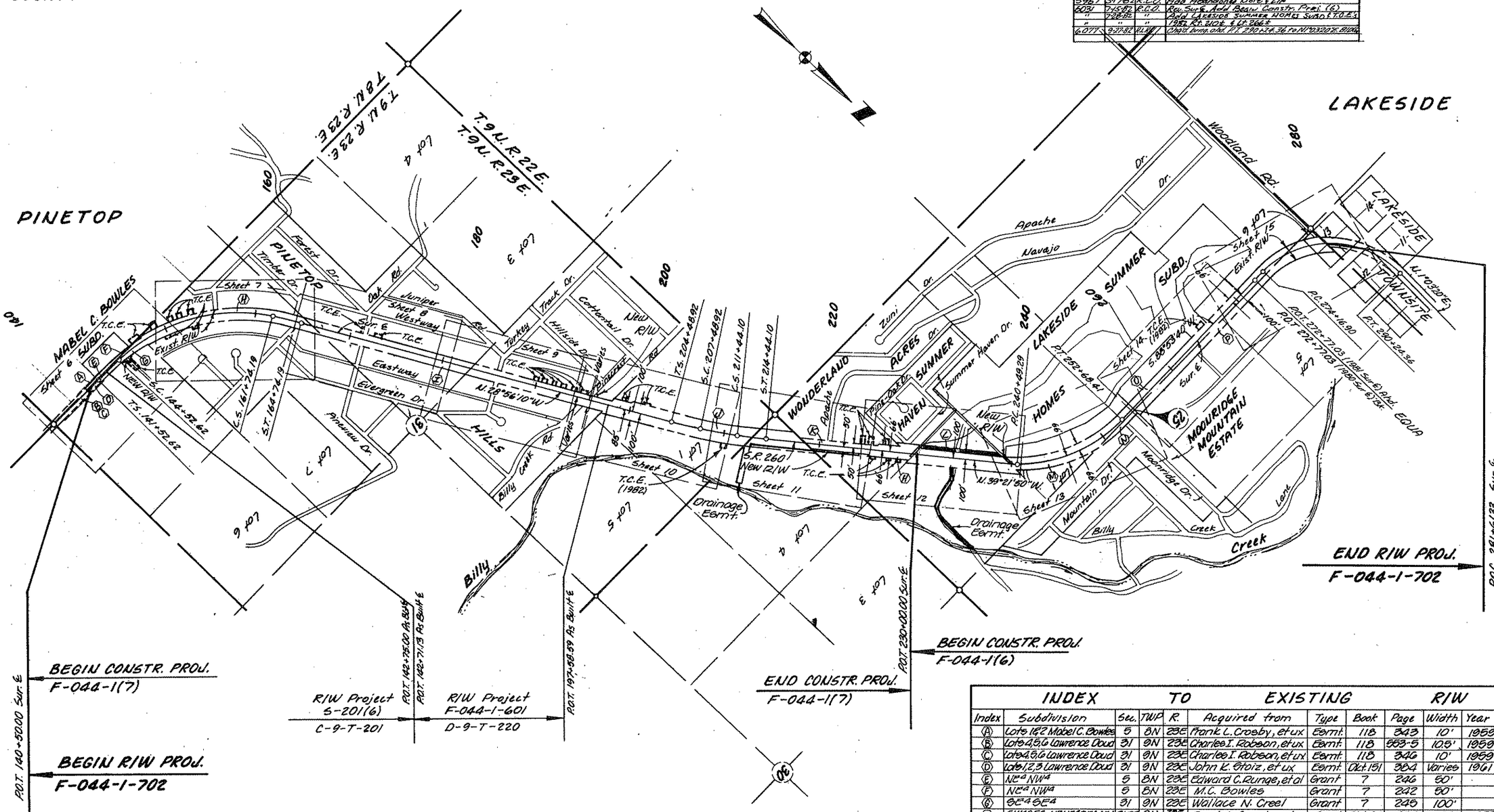

INDEX TO EXISTING R/W

Index	Subdivision	Sec.	TWP.	R.	Acquired from	Type	Book	Page	Width	Year	Par. No.
Ⓐ	Lots 1 & 2 Mabel C. Bowles	5	8N	23E	Frank L. Crosby, et ux	Esmt.	118	343	10'	1959	A-623
Ⓑ	Lots 4, 5, 6 Lawrence Doud	31	9N	23E	Charlee I. Robson, et ux	Esmt.	118	353-5	10.5'	1959	A-503
Ⓒ	Lots 4, 5, 6 Lawrence Doud	31	9N	23E	Charlee I. Robson, et ux	Esmt.	118	346	10'	1959	A-503-A
Ⓓ	Lots 1, 2, 3 Lawrence Doud	31	9N	23E	John K. Stoiz, et ux	Esmt.	Dkt. 151	354	Varies	1961	A-501
Ⓔ	NE¼ NW¼	5	8N	23E	Edward C. Runge, et al	Grant	7	246	50'		
Ⓕ	NE¼ NW¼	5	8N	23E	M.C. Bowles	Grant	7	242	50'		
Ⓖ	SE¼ SE¼	31	9N	23E	Wallace N. Creel	Grant	7	245	100'		
Ⓗ	SW¼ SE¼; N½ NE¼ SE¼ SE¼	31, 25	9N	23E, 22E	Frank L. Crosby, et ux	Esmt.	Dkt. 93	239	132'	1957	
Ⓘ	Pinetop Hills	31	9N	23E	TRANSAMERICA TITLE INS. CO. TRUST NO. 23224, 23231	W.D.	Dkt. 390	718	Varies	1975	9-498
Ⓙ	NW¼ NW¼; W½ SW¼	31, 30	9N	23E	Phoebe S. Hall	Grant	7	243	200'	1940	
Ⓚ	S½ SE¼ NE¼; S½ NE¼ SE¼ SE¼	25	9N	22E	C.G. Goodman, et ux	Grant	7	236	100'	1940	
Ⓛ	NE¼ SE¼	25	9N	22E	W.H. Larson, et ux	Grant	7	240	100'	1940	
Ⓜ	NW¼ SE¼	25	9N	22E	TRANSAMERICA TITLE INS. CO. TRUST NO. 23224	Esmt.	Dkt. 297	180	Varies	1969	
Ⓝ	SW¼ NE¼	25	9N	22E	Corwin T. Larson	Grant	7	169	Varies	1939	
Ⓞ	Lots 4, 5, 6; N½ SW¼	25	9N	22E	TRANSAMERICA TITLE INS. CO. TRUST NO. 23224	Esmt.	Dkt. 605	721	Varies	1980	9-611
Ⓟ	Lot 5; SE¼ NW¼	25	9N	22E	PINETOP-LAKESIDE SCH. DIST. #32	Esmt.	Dkt. 460	799	Varies	1976	9-560

SHOW LOW–McNARY–EAGAR HWY.
LAKESIDE – PINETOP
NAVAJO COUNTY

REVISIONS			
C.O. No	DATE	BY	DESCRIPTION
5819	7-7-81	R.L.R.	Added Wheel Chair Ramps. C.E.S.(7)
5851	8-6-81	R.C.O.	Added P.I.'s to Exist Insert.
5899	12-4-81	R.C.O.	Rev. T.C.E & T.O.'s Par 9-616, Rev. New R/W Par 9-614, Add T.C.E. Par 9-619
"	"	"	Rev. Pipe Culv. Bid (7)
8126	4-21-90	MTP	Zipped abandoned area & added note.
8764	12-1-93	R.C.O.	Added Vacated Note And Zipped Area ; Performed By DMJM ARIZONA, INC.
"	"	"	

PROJECT NO.	F-044-1-702
DRAWING NO.	D-9-T-204
SHEET NO.	6 of 20
DRAWN BY	Bob O.
DATE COMP	6-18-81
SCALE	1"=50'

AREA VACATED AND RELINQUISHED BY ADOT PER RES. 91-08-A-61, REC. 8-29-91, DKT. 1045, PG. 346. SEE PROJ. S-201(6), C-9-T-201.

BEGIN CONSTR. PROJ. F-044-1(7)

BEGIN R/W PROJ. F-044-1-702

P.O.T. 140+50.00

Sec. Cor. Fnd A.H.D. B.C. in H.H. not marked

Sec. Cor. 4.10 Lt. Sur. ℄ P.O.T. 134+47.80

H.H. For 1/4 Cor. Sec 5 4.81 Lt. Sur. ℄ P.O.T. 136+30.40

MABEL C. BOWLES SUBD. Bk. 2 Pg. 47

Blk. 5 — LAWRENCE — DOUD — SUBD Bk. 3, Pg 29

Blk. 1 — SUBD. Bk. 2 of Plats Pg. 47

Abandoned Road Okt. 234, Pg. 564

CREEL AVE.

Exist. R/W

New R/W

Slope Esmt.

Exist. ℄

Sur. ℄

Trail

Asphalt ℄

Frame Bldg.

Frame Store

Block Bldg.

Wood Fence

Off & Constr. ℄

New 48" Pipe Culvert

Approx. 1/16 Line

Match

Range Line

T.C.E.

Sign

Frame & Block Bldg.

T.9N.R.22E.

T.9N.R.23E.

T.9N.R.24E.

T.9N.R.23E.

S.K. 260

22.76' S.41°11'54"E.

44.31' Rt. Constr. ℄ P.O.C. 144+87.02 L.T.B. N.82°59'44"W. Constr. ℄ L.T.B. N.82°40'51"W. Exist. R/W

69.40' Rt. Constr. ℄ P.O.C. 145+04.51

11.06' S.0°01'56"W.

70.36 Rt. Constr. ℄ P.O.C. 145+06.00

25.00' S.89°58'04"E.

12.39' N.0°01'56"E.

66.93' Rt. Constr. ℄ P.O.C. 145+31.65

79.19' Rt. Constr. ℄ P.O.C. 145+33.50

75.42' Rt. Constr. ℄ P.O.C. 145+59.22

15.94' N.0°01'56"E.

69.68' Rt. Constr. ℄ P.O.C. 145+56.63

44.74' Rt. Constr. ℄ P.O.C. 145+69.76

19.66' N.49°46'14"E.

L=80.89' R=1950.00

N.E.↔N.W.

N.89°31'W.(R)

N.89°59'04"W.

N.89°35'00"W. 5292.79'

S.89°58'04"E. 25.00'

S.0°01'56"E. 50.00'

N.89°58'04"W. 25.00'

S.0°01'56"E. 80.00'

S.0°01'56"W. 92.39'

S.C. 144+52.62 Sur. ℄

T.S. 141+52.62 Sur. ℄

P.C. 142+71.13 Asphalt ℄

P.O.S.T. 142+58.54 Sur. & Bk. ℄

P.C. 142+58.54 Off & Constr. ℄

P.C. 142+80.00 Off & Constr. ℄

P.O.C. 149+80.00 Constr. ℄

P.O.C. 149+72.00 Constr. ℄

P.O.C. 147+62.90

R=2090.00

R=2050.00

R=1987.14'

R=2000.00'

Δ=60°38'58" Rt.

D=2°53'00"

L=2103.37'

T=1162.29'

Δ=60°41'00" Rt.

L=2118.25'

T=1170.66'

Sur. ℄ Curve Data

Main	Total	Spirals
Δ=51°38'50"	I=60°38'50" Rt.	Δ=4°30'00"
D=3°00'00"	L=2321.57'	L=300.00'
R=1909.86'	T=1268.20'	a=1
L=1721.57'	R+b'=1911.82'	

Off & Constr. ℄ Curve Data

Δ=60°38'58" Rt.
D=2°53'00"
R=1987.14'
L=2103.37'
T=1162.29'

As Built ℄ Curve Data

Δ=60°41'00" Rt.
R=2000.00'
L=2118.25'
T=1170.66'

PLAT NO. 1
Vol. 4 of Plats Pg. 16

NOTE:
Abandoned area by Resolution 86-03-A-24 dated, 3-21-86 and Recorded 6-30-86, Dkt. 828 Pages 327 – 346.

Click here for SR 260 Index

SHOW LOW-McNARY-EAGAR HWY.
LAKESIDE - PINETOP
NAVAJO COUNTY

REVISIONS			
C.O. No.	DATE	BY	DESCRIPTION
5849	7-17-81	R.L.R.	Added wheel Chair Ramps. Called out equa. of S.T. 164+74.19, etc. C.&S. (7)
"	"	"	
5851	8-6-81	R.C.O.	Added P&O's to Exist Tmpri.
5899	12-4-81	R.C.O.	Rev. T.C.E. & T.O. Par 9-619; Rev. Pipe Culv. & Remid T.O./O.C. Bid (7)
"	"	"	
8126	4-21-90	MTP	Zipped abandoned area & added note.

PROJECT NO.	F-044-1-702
DRAWING NO.	D-9-T-294
SHEET NO.	7 of 26
DRAWN BY	Bob O.
DATE	6-18-81
SCALE	1" = 50'

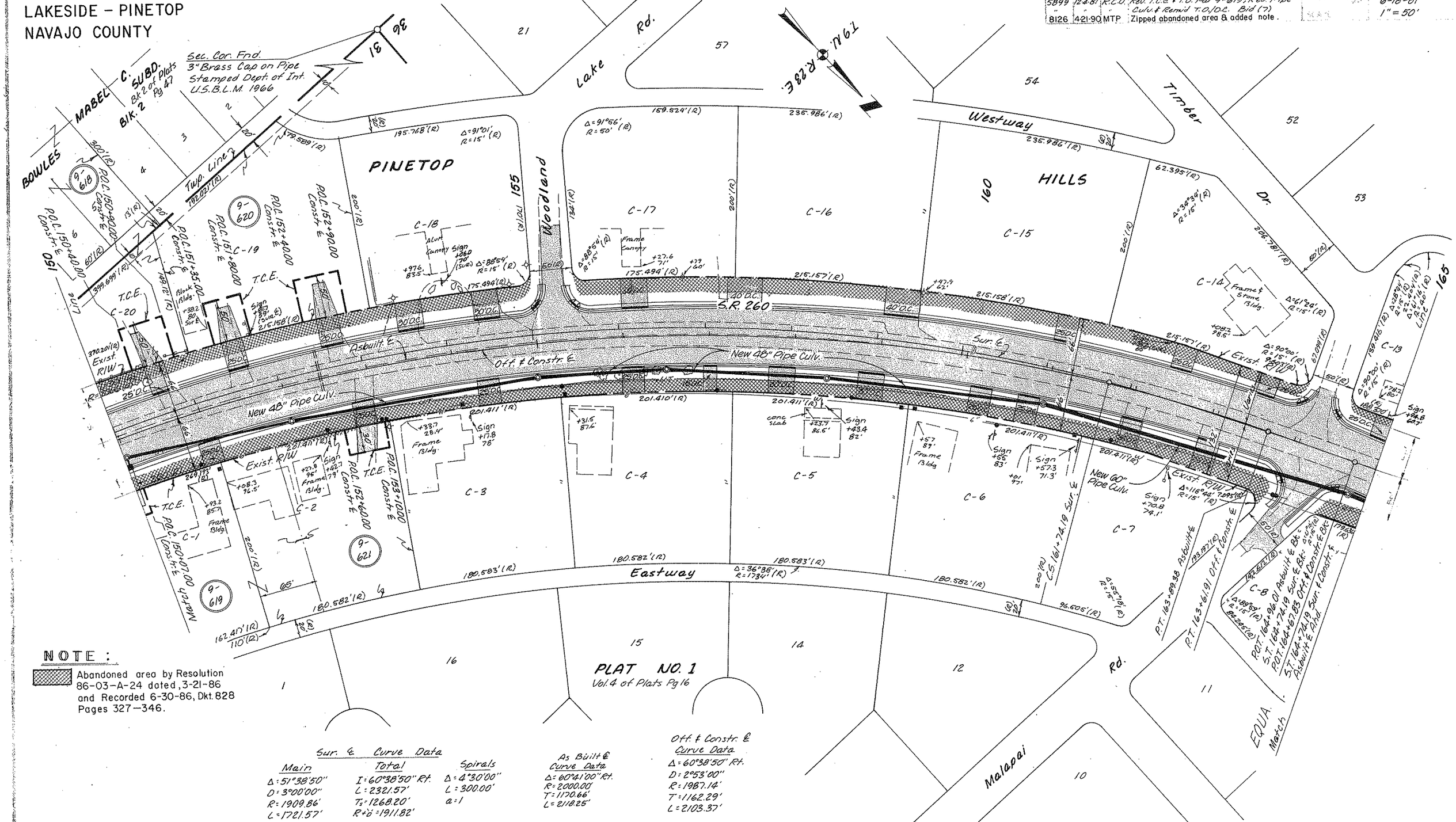

NOTE:

Abandoned area by Resolution 86-03-A-24 dated, 3-21-86 and Recorded 6-30-86, Dkt. 828 Pages 327-346.

Sur. ℄ Curve Data

Main	Total	Spirals
Δ: 51°38'50"	I: 60°38'50" Rt.	Δ: 4°30'00"
D: 3°00'00"	L: 2321.57'	L: 300.00'
R: 1909.86'	Ts: 1268.20'	a: 1
L: 1721.57'	R+ö: 1911.82'	

As Built ℄ Curve Data
Δ: 60°41'00" Rt.
R: 2000.00'
T: 1170.66'
L: 2118.25'

Off. & Constr. ℄ Curve Data
Δ: 60°38'50" Rt.
D: 2°53'00"
R: 1987.14'
T: 1162.29'
L: 2103.37'

Click here for SR 260 Index

F-044-1-702
D-9-T-294
8 of 26
806 0.
6-18-81
1" = 50'

SHOW LOW-McNARY-EAGAR HWY.

LAKESIDE – PINETOP

NAVAJO COUNTY

5849 7-17-81 R.L.R. Added wheel chair ramps. C.E.S. (7)
5851 8-6-81 R.C.O. Added 12'C.O.'s to Exist Imprv. Added Par 9-622-1/T.C.E.
5899 12-4-81 R.C.O. Rev. T.O. Par 9-622-1 & Pipe Culv. Bid(7)
8126 4-21-90 MTP Zipped abandoned area & added note

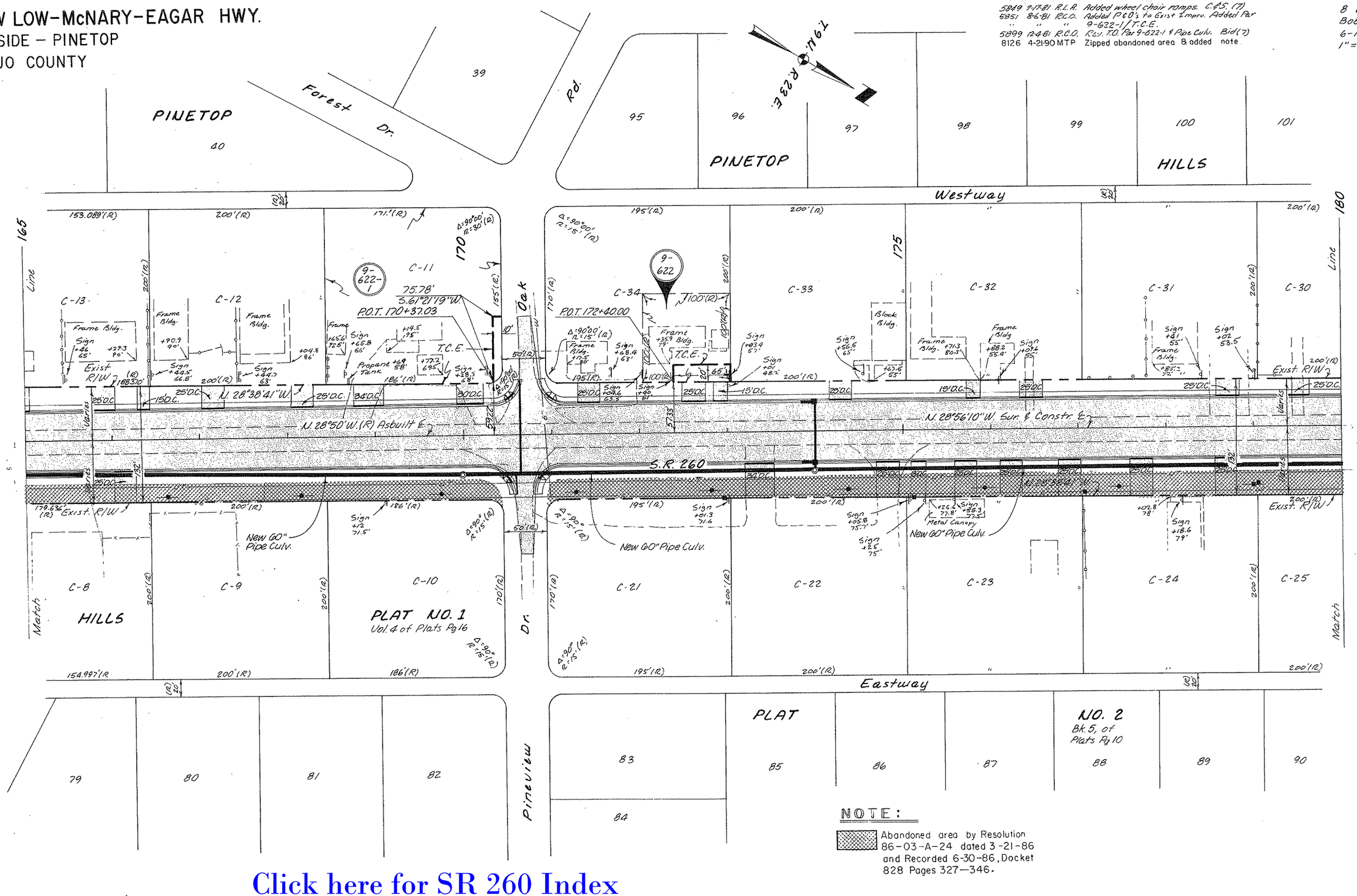

NOTE:

Abandoned area by Resolution 86-03-A-24 dated 3-21-86 and Recorded 6-30-86, Docket 828 Pages 327—346.

Click here for SR 260 Index

SHOW LOW-McNARY-EAGAR HWY.
LAKESIDE – PINETOP
NAVAJO COUNTY

Click here for SR 260 Index

REVISIONS			
C.O. NO.	DATE	BY	DESCRIPTION
5851	8-6-81	R.C.O.	Added P & O's to Exist. Imprv.
5899	12-4-81	R.C.O.	Rev. T.C.E.s Par's 9-623, 9-624, 9-625, 9-627
"	"	"	Rev. Pipe Culv. Bid (7)
8126	4-21-90	MTP.	Zipped abandoned area & added note.

PROJECT NO.	F-044-1-702
DRAWING NO.	D-9-T-294
SHEET NO.	9 of 26.
DRAWN BY	BOB O.
DATE COMP.	6-18-81
SCALE	1" = 50'

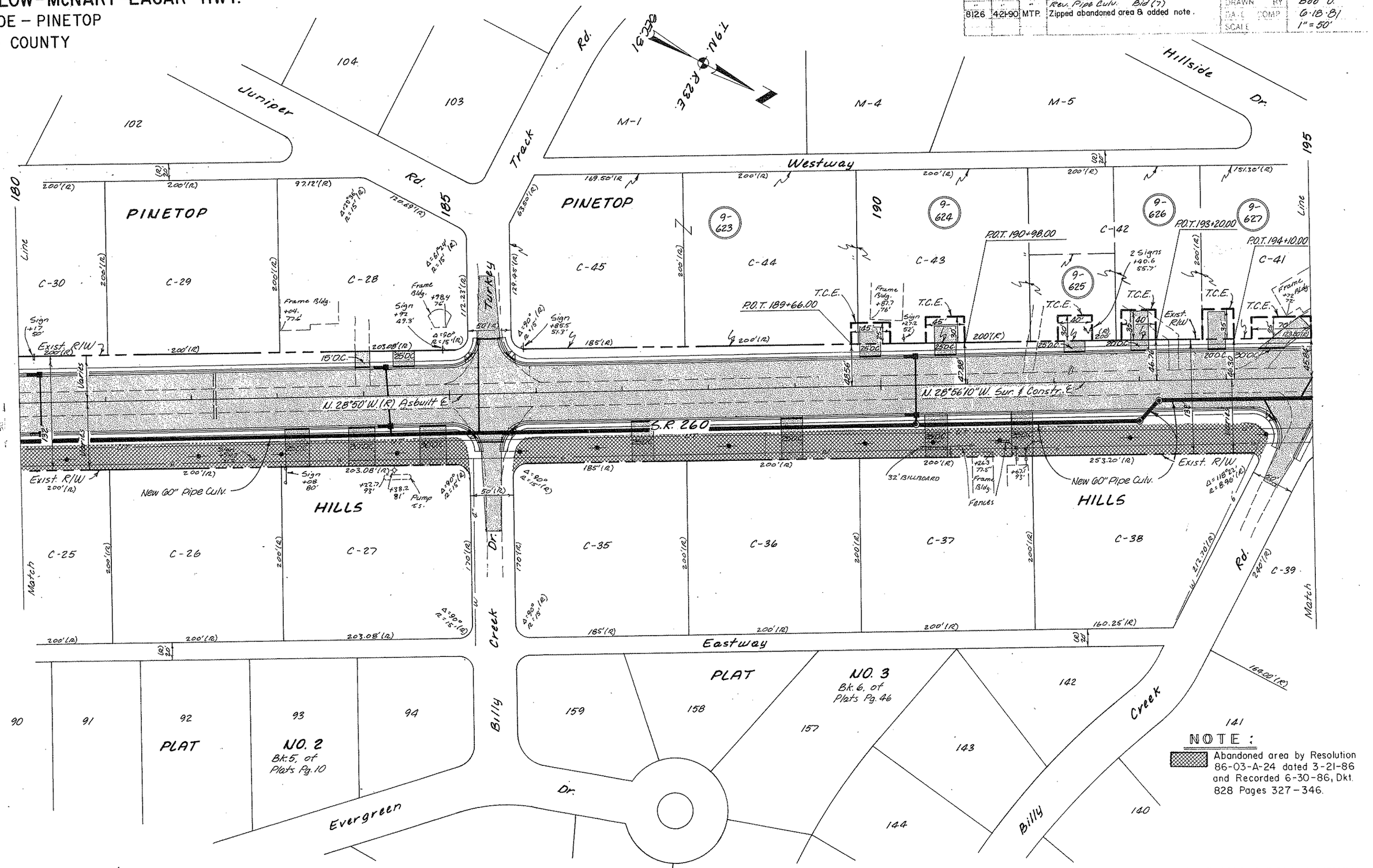

NOTE :
Abandoned area by Resolution 86-03-A-24 dated 3-21-86 and Recorded 6-30-86, Dkt. 828 Pages 327 – 346.

SHOW LOW–McNARY–EAGAR HWY.
LAKESIDE – PINETOP
NAVAJO COUNTY

8126	4-21-90	MTP	Zipped abandoned area & added "NOTE"

5049 7-17-81 R.L.R. Added 30 D.C. - Pinecrest Rd. & Flow arrows on Billy Ck. C.F.S. (7)
" " " " " "
5351 8-6-81 R.C.C. Added P.C.C.'s to Exist Imprv.
5899 12-4-81 R.C.O. Remvd T.C.E.'s Per 9-628: Rev. TO LA 204+59
" " " Remvd Drain. Rt 209 Bid (7)
6031 7-28-82 R.C.O. Add Per 9-630-1 & T.C.E. 1982 Rt 210±

F-044-1-702
D-9-T-294
10 of 26
Bob O.
6-18-81
1" = 50'

9-629

T9N. R23E.

Sur. & Curve Data

Main: Δ=5°55'40" D=1°30'00" R=3819.72' L=395.18'

Total: I=10°25'40" Lt. T=498.63' L=995.18' R+0'=3820.70'

Spirals: Δ=2°15'00" L=300.00' a=1/2

As Built & Curve Data: Δ=10°26'00" R=3000.00' T=273.90' L=546.29'

Area Abandoned Per Rec. # 75-20-A-85 Per. Dkt. 449, Pg. 855-861.

Approx. Lot Line

P.O.T. 199+00.00

P.O.T. 201+60.00

T.C.E.

T.S. 204+43.92 Curve

P.O.S.T. 206+74.41 Sur.

P.C. 206+96.34 Asbuilt & Alg.

S.C. 207+48.92 Curve

L.T.B. N 31°11'10" W.

Exist. R/W

S.R. 260

N. 28°56'10" W. Sur. & Constr. ℄

N. 28°50' W. (R) Asbuilt ℄

New 60" Pipe Culv.

Exist. R/W

T.C.E. (1982)

Line 210

Line 195

200

205

PINETOP

HILLS

C-40

C-41

9-627

9-628

Rd.

Pinecrest

See Detail Below

Exist. R/W

Sign +03 49.4'

Δ=61°38'(R) R=29.13'(R)

Varies

UT

6"

Exist. R/W

Δ=61°38' R=25.5'(R)

PLAT

C-39

NO. 3

Bk 6 of Plats Pg 46

Match

N 69.10'(R)

S 16°02'(R)

N 25°51'(R)

Δ=89°35'(R) R=15.00'

C.T. 15'(R)

300'

228.60'(R)

540'(R)

672'(R) West(R)

565.3'(R)

702.4'(R)

314.6'(R)

176.00'(R)

325.6'(R)

T.C.E.

Log Cabin +36.9 103 +99.4 86'

+76.4 100.2

+57.3 102.4'

Frame Bldg.

Log Cabin

Creek

Billy

Approx. Lot Line

New R/W

9.61' S.89°37'37"W.

U.31°22'35"E. 2.500'

L=18.51' R=89.65'

9.11' S.28°38'41"E.

67.09' Rt. Sur. ℄ P.O.T. 195+82.66

46.36' Rt. Sur. ℄ P.O.T. 195+95.00

DETAIL
No Scale

NOTE:
Abandoned area by Resolution 86-03-A-24 dated 3-21-86 and Recorded 6-30-86, Dkt. 828 Pages 327 — 346.

NOTE: See Sheet 16 of 26 For Parcel Insert.

Sec. Cor. Fnd. Std. Brass Cap on Pipe 1" Above Ground Stamped U.S. Dept. of Int. U.S.B.L.M. Cadastral Survey 1969.

1/16 Cor. Fnd 3" Brass Cap on Pipe Stamped Dept of Int. T9N. R23E. W 1/16 1967.

Sec. Line N. 0°08'58" W. 1348.99'

160.4'(R)

Sec. Cor. Fnd. 3" Brass Cap Match

Click here for SR 260 Index

Click here for SR 260 Index

SHOW LOW-McNARY-EAGAR HWY.

LAKESIDE – PINETOP

NAVAJO COUNTY

REVISIONS			
J.O. NO.	DATE	BY	DESCRIPTION
5857	8-6-81	R.C.O.	Added P.I.D's to Exist Impru. Revised Turnouts Rt Sta 212+ to 224+. Added Exchg Notes & Z1A & Rea. & Dist Par 9-630
5868	8-28-81	R.C.O.	Revsd. Prop. Onsha. & Westerly Esmt & New R/W (Sec 25) Par. 9-630
5899	12-4-81	R.C.O.	Revised Exchange Notes Par 9-630
"	"	"	Rev. Prop. Onsha, Add Esmt Note Par 9-631
6031	2-26-82	R.C.O.	Add Par 9-630-1 & T.C.E. 1982 Sh 210+
8126	4-18-90	M.T.P.	Zipped abandoned area & added Note.

PROJECT NO. F-044-1-702
DRAWING NO. D-9-T-294
SHEET NO. 11 of 26
DRAWN BY Bob O.
DATE COMP. 6-18-81
SCALE 1" = 50'

Sur. & Curve Data

Main: Δ=5°55'40" D=1°30'00" R=3819.72' L=395.18'

Total: I=10°25'40" Lt. T=498.63' L=995.18' R+D=3820.70'

Spirals: Δ=2°15'00" L=300.00' a=1/2

As Built & Curve Data: Δ=10°26'00" R=3000.00' T=273.90' L=546.29'

Sec. Cor. Fnd Std. Brass Cap on Pipe 1" above ground Stamped U.S. Dept. of Int. U.S.B.L.M. Cadastral Survey 1969

WONDERLAND

ACRES Bk. 7 of Plats Pg 22

Apache Dr.

Line 210

C.S. 211+44.10 Sur. & L.T.B. N.37°06'50"W

P.T. 212+42.63 Asbuilt & Bk. EQUA. P.O.S.T. 274.45 Ahd P.I. Sur. & Asbuilt & Ahd.

S.T. 214+44.10 Sur. &

S.89°47'45"W.(R) 455.36'(R)

400.41'(R) N.0°50'W.(R) 409.30'

282.55'(R) 180'(R) 174.19'(R) 172'(R)

P.O.T. 224+40.00

T.C.E.

Exist. R/W

Sign +70.2 47.8'

Sign +30.3 62.9'

Sign +90 60.8

325'(R) 326.60'

S.R. 260

N.39°21'50"W. Sur. & Constr. &

223.78'(R)

As Built & N.39°16'W.(R) Bk.- Brng. EQUA. N.39°17'W.(R) Ahd.

528.16'

P.O.T. 218+28.24

526.87'

N.39°21'50"W.

494.01'

S.39°21'50"E.

New R/W

25.02' N.53°06'15"E.

P.O.S.T. 354.61 Ahd P.I. Sec. Line Tie New 60" Pipe Culvert

Exist. Cattle Guard

640.17'

675.70'

EXIST. P.C.

Exist. Cattle Guard

735.67'(R) N.39°27'03"W.(R)

S.39°21'50"E.

New R/W

40.44 N.1°10'23"W.

Range Line 918.58'

T.9N.R.22E. T.9N.R.23E.

100.00' Rt. Sur. & P.O.S.T. 273.03 Ahd P.I.

75.00' Rt. Sur. & P.O.S.T. 337.95' Ahd P.I.

100.00' Rt. Sur. & P.O.S.T. 334.20' Ahd P.I.

50.00' Rt. Sur. & P.O.T. 224+18.67'

75.00' Rt. Sur. & P.O.T. 224+17.59

60.30' N.39°21'50"W.

L=0.87' R=3101.61'

T.C.E. 1982

Match P.O.C. 210+30.00 Const. &

I 707

9-630-1

9-630

9-632

9-631

Sec. Line S.89°50'46"E. 2661.9'

S.59°09'53"W. 400'(R) 301.99'(R)

N.59°09'53"E. 403.42'

Drainage Esmt.

Exist. Esmt. from James T. Caldwell, et al, Dkt. 596 Pg. 674 to PT 10. (Par. 9-631)

Proposed Shopping Center

NOTE: See Sheet 16 of 26 For Parcel Insert.

Ingress, Egress, & Public Utility Exist. Esmt. from White Mtn. Village Assoc. to PT 10 (Par. 9-631) Rec. 10-13-81, Dkt. 642, Pg. 525-8.

NOTE:

Abandoned area by Resolution 86-03-A-24 Dated 3-21-86 and recorded 6-30-86 Dkt. 828, Pag. 327-346

Exist R/W to be relinquished by exchange.

Area to be acquired as New R/W by exchange.

Exchange was approved by Transportation Board by Resolution 81-07-A-29, Dated 7-17-81 & Amended by Resolution 81-09-A-39, Dated 9-17-81.

Parking Lot (Curbed)

1/4 Cor. Fnd 3" Brass Cap on Pipe Stamped T 9 N. R. 23 E. Dept. of Int.

133.6'(R) 134.02'(R)

60.49' S.30°50'04"E.

Billy Creek

New 60" Pipe Culv.

394.35'

298.70'(R) 298.70'(R)

207.07'(R) 207.07'(R)

786.07'(R) 887.62'(R)

60' Drain. Esmt. from PT 10 to White Mtn. Village Assoc. (Par 9-630) Rec. 10-13-81, Dkt. 642 Pg. 522-4

1/4 Cor. Fnd. 2" Brass Cap on Pipe R.L.S. #9430

S.65°21'02"E.(R) 568.91'(R)

Match

Click here for SR 260 Index

SHOW LOW-McNARY-EAGAR HWY.
LAKESIDE – PINETOP
NAVAJO COUNTY

REVISIONS			
CO. NO.	DATE	BY	DESCRIPTION
5949	9-17-81	R.L.R.	Changed end of constr. proj. no. to (7) CES.
5851	5-6-81	R.C.O.	Added 1"=50's to Exist. Imprv. Added T.C.E.
"	"	"	Par. 9-637. Corrected R/W Control Sta. 239+
5899	12-4-81	R.C.O.	Rev. T.O.'s & New R/W Par. 9-636 & Rev.
"	"	"	Drain. Esmt. Par. 9-637; Rev. Ownship
"	"	"	Limits Par. 9-636 & 9-637
5967	2-17-82	R.C.O.	Add Abandoned Hatch & Rev.
6031	7-15-82	R.C.O.	Add Constr. East & Proj. Limit CES (6)
"	7-26-82	"	Add Par. 9-611-1 Lakeside Summer Homes Subd.
6077	9-7-82	R.L.R.	Chan. Size D.C. Pr. 230+60 LT., ETC. Bld (6)
8126	4-21-90	MTP	Zipped abandoned area & added note.

PROJECT NO.	F-044-1-702
DRAWING NO.	0-9-T-294
SHEET NO.	12 of 26
DRAWN BY	Bob O.
DATE OF MAP	6-18-81
SCALE	1"=50'

NOTE:
Area abandoned per Resolution No. 81-12-A-51, Rec. 1-28-82, Dkt. 652, Pg. 707-713. 0.63Ac.

Abandoned area by Resolution 86-03-A-24 dated, 3-21-86 and Recorded 6-30-86, Dkt. 828 Pages 327-346.

LAKESIDE SUMMER HOMES
Tract A
SUBD. Bk. 13 of Maps Pg. 53, 54
WONDERLAND ACRES Bk. 2 of Plats Pg. 22
East Pine-Oak Dr.
Summer Haven Dr.
HAVEN Bk. 10, Pg. 22
Approx. 1/16 Line
Lot Line
Exist. 3' WOOD RAIL FC.
Exist. CHAIN LINK FC.
Exist. R/W
New R/W
S.R. 260
T.C.E.
Sign on 5' +37.3 Conc. Slab
Sign +79.97
2-Signs +28.5 65.7
Drainage Esmt.
Match Sheet
Match Line
Range Line
END CONSTR. PROJ. F-044-1(7)
BEGIN CONSTR. PROJ. F-044-1(6)
P.I. 22+11.10 'Outfall'
1/16 Cor. Fnd. 2" Brass Cap on Pipe R.L.S. # 9430
NOTE: See Sheet 16 of 26 For Parcel Insert

Click here for SR 260 Index

SHOW LOW-McNARY-EAGAR HWY.
LAKESIDE - PINETOP
NAVAJO COUNTY

REVISIONS				PROJECT NO.	F-044-1-702
C.O. NO.	DATE	BY	DESCRIPTION	DRAWING NO.	D-9-T-294
5851	8-4-81	R.C.O.	Added P.I.D's to Exist Imper.	SHEET NO.	13 of 26
6031	7-15-82	R.C.O.	Adj. Constr. Features. C.E.S. (6) & Add.	DRAWN BY	BOB O.
"	7-28-82	"	Par. 9-61-1 (Lakeside Summer Homes Subd.)	DATE COMP.	6-18-81
6077	9-21-82	R.L.R.	Added & Removed D.C.'s on R/X Bridge(s)	SCALE	1"=50'
8126	4-18-90	MTP	Zipped abandoned area & adde Note.		

LAKESIDE
SUMMER
HOMES
EQUA.
SUBD. Bk. 13 of Maps Pg. 53,54
As Built Curve Data
Δ=51°45'00" Lt.
R=1350.00'
L=1219.33'
T=654.80'
Sur. & Curve Data
Δ=51°44'30" Lt.
D=4°14'39"
R=1350.00'
L=1219.12'
T.9N. R.22E.
Tract A
9-611-1
NOTE:
Abandoned area by Resolution 86-03-A-24 dated, 3-21-86 and Recorded 6-30-86, Dkt. 828 Pages 327—346.
9-611
P.C. 240+49.29 Sur. &
P.O.T. 240+49.66 Sur. & Asbuilt & Bk.
P.C. 241+73.58 Asbuilt & Ahd
248.74'(R)
190.74'(R)
189.90'(R)
190.74'(R)
191.86'(R)
R.T. 252+68.41 Sur. & Asbuilt & Bk.
R.T. 253+92.91 Asbuilt & Ahd.
P.O.T. 252+68.99 Sur. & Asbuilt & Ahd.
(2) 194.34'
207.81'(R)
Line
Exist. R/W
223.78'(R)
1158.18'(R)
R=1284'(R)
L=1159.72'(R)
Exist. 4-B/W Fence
S.R. 260
Asbuilt & Sur. &
Exist R/W
S.88°53'40"W. Sur. &
2167.61'(R) S.88°58'W. (R) Asbuilt &
N.88°53'40"E.(R).
1980'(R)
Sign +63.5' 52'
Sign +32.2 62'
Sign +20.6 71.5'
Log Cabin
+70.4 71.5'
+96.5 70.5'
Sign +10 62'
105.57'(R)
Moonridge
Dr.
Approx Mid Sec. Line
Match
Approx. 1/16 Line
NOTE: See Sheet 16 of 26 for Parcel Insert.
Mid. Sec. Line
MOUNTAIN ESTATES
Bk. 4, Pg. 20
Mountain
Oak
Blk.
MOONRIDGE
372.52'(R)
432.61'(R)
1/4 Cor. Fnd 3" Brass Cap on Pipe Stamped T.9N. R.23E. Dept. of Int. 1967.
SW¼ NE¼
NE¼ SE¼
Lot 1
Lot 4
245
250
255
240
59
18
19
20
21
22
23
24
25
30
1
2
3
4
5
9-227
9-560
9-611
50'
150'(R)
Exist. R/W
UT
Sur. & Asbuilt & Bk. & Ahd
EQUA.
Line
Match
DRAWN BY Stacy Clayton
T.9N-R.23E

SHOW LOW-McNARY-EAGAR HWY.
LAKESIDE - PINETOP
NAVAJO COUNTY

REVISIONS			
C.O. No.	DATE	BY	DESCRIPTION
5851	8-6-81	R.C.O.	Added P&D's to Exist. Imp.
6031	7-15-82	R.C.O.	Add Constr. Features C&S. (6) & Par.
"	7-28-82	"	9-611-1 (LAKESIDE SUMMER HOMES SUBD.)
"	"	"	& T.C.E. (1982)
6077	9-27-82	R.L.R.	Called out Aband. Tele. Cable. Bid (6)
6127	1-25-83	R.L.R.	Added Pipe X-ing at 263± 2nd Bid (6)
8126	4-18-90	M.T.P.	Zipped abandoned area & added Note.

PROJECT NO.	F-044-1-702
DRAWING NO.	D-9-T-204
SHEET NO.	14 of 26
DRAWN BY	Bob O.
DATE COMP.	6-18-81
SCALE	1" = 50'

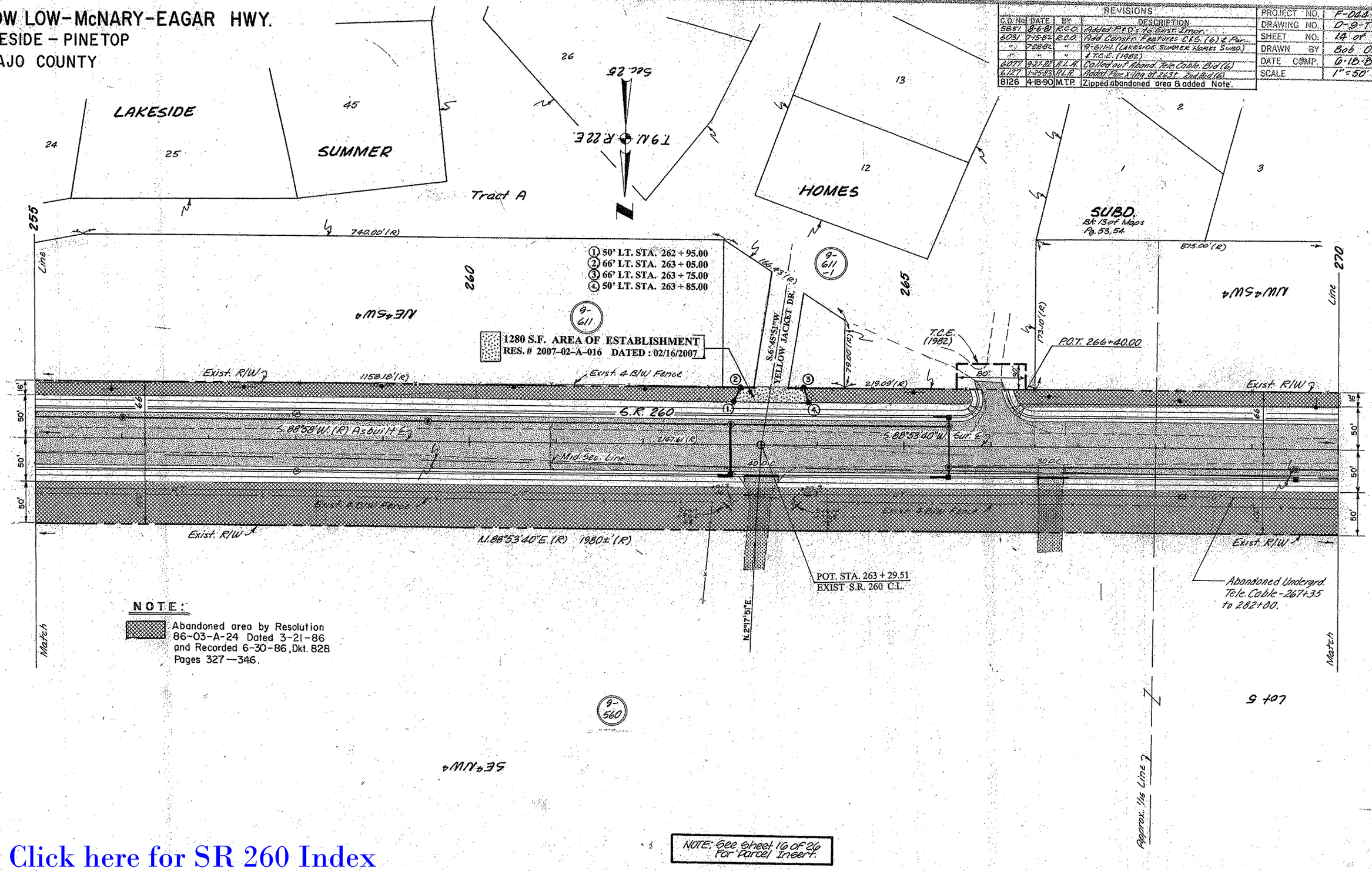

Click here for SR 260 Index

HARD COPY 8026-M1 CHECKED BY: Gary Hopper

SHOW LOW–McNARY–EAGAR HWY.
LAKESIDE – PINETOP
NAVAJO COUNTY

REVISIONS				PROJECT NO.	F-044-1-702
NO.	DATE	BY	DESCRIPTION	DRAWING NO.	0-9-T-294
6031	7-15-82	R.C.O.	Rev. Sur &, Curve Data, EQUA. & Bea. Dist.	SHEET NO.	15 of 26
"	"	"	See Ln. tie to Sur &. Add Const. Fee C.L.S.(E)		
"	7-28-82	"	Add Par. 9-611-1 (Lakeside Summer Homes Subd.)	DRAWN BY	Bob O.
6077	9-17-82	R.L.R.	Called out Abandoned Tele. Cable Bid (E)	DATE COMP.	6-18-81
8126	4-21-90	MTP	Zipped abandoned area & added note.	SCALE	1"=50'

Tract A HOMES 9-611-1

SUMMER

LAKESIDE

SUBD. Bk. 13 of Maps Pg. 53, 54

875.00'(R)

9-611

T.9N. R.22E.

275

270

280

WOODLAND RD.

1/4 Cor. Fnd. 2" Brass Cap on pipe 6" above ground stamped U.S.G.L.O. 1915

25 26

9-607

LAKESIDE

359.04'(R)

N.01°35'E.(R)

219±

288.72'(R)

Curve Data

R=1000'(R) L=744.96'(R)

S.R. 260

Exist. R/W

Exist. C.L. Pavement

S.88°53'40"W. Sur. & Palatella & S.86°58'W.(R) Asbuilt &

Mid Sec. Line

Exist. R/W

Exist. C.L. Pavement

R=900.00'(R)

L=764.03'(R)

N.88°53'40"E.(R)

1980±(R)

Exist. R/W

50'

50'

50'

Abandoned Undergrd. Tele. Coble-267+35 to 282+00.

Match

P.O.T. 272+77.03 Sur. & (1980) Bk.
P.O.T. 272+77.03 Sur. & (1981) Ahd.

P.C. 274+16.90 Sur. &

P.O.S.T. 273+17.45 Sur. & Asbuilt & Bk.
P.C. 275+41.37 Asbuilt & Ahd.

EQUA.

EQUA.

Sur & Curve Data
P.I. 284+54.67
Δ=92°09'40" Rt.
D=5°44'00"
R=999.35'
T=1037.77'
L=1607.46'

As Built & Curve Data
Δ=92°12'00" Rt.
R=1000.00'
T=1039.15'
L=1609.19'

9-560

NOTE :
Abandoned area by Resolution 86-03-A-24 dated, 3-21-86 and Recorded 6-30-86, Dkt. 828 Pages 327–346.

L.T.B. S.42°10'E.(R)

ARIZONA

LAKESIDE

E

4

Exist. R/W

50'

Asbuilt & Sur. &

Exist. R/W

285

L.T.B. S.42°27'56"E.(R)

2663.18'

Sec. Line N.01°11'E.

TOWNSITE
Bk. 2 Pg. 10

P.O.C. 281+61.83 Sur. &

L.T.B. N.48°25'31"W.

Sec. Cor. Fnd 3" Brass Cap on pipe 18" above ground stamped U.S.G.L.O. 1915

END R/W PROJ.
F-044-1-702

BEGIN R/W PROJ.
F-044-1-701
D-9-T-295

23 26
24 25

Lot 5

Lot 7

NOTE: See Sheet 16 of 26 For Parcel Insert.

Click here for SR 260 Index

SHOW LOW-McNARY-EAGAR HWY.
LAKESIDE — PINETOP
NAVAJO COUNTY

CHECKED BY: Gary Hazzard

HARD COPY 8026 M1

REVISIONS				PROJECT NO.	F-022-1-702
C.O. No	DATE	BY	DESCRIPTION	DRAWING NO.	D-9-T-294
5851	8-6-81	R.C.O.	Added T.C.E. to Par. 9-637, Added	SHEET NO.	16 of 26
"	"	"	Exist. Impru.	DRAWN BY	Bob O.
5899	12-4-81	R.C.O.	Rev. Drain. Esmt. & Parcel Insert	DATE COMP.	6-18-81
6031	7-15-82	R.C.O.	Rev. Sur. & Curve & Add Par 9-611 & 9-630-1	SCALE	
"	7-28-82	"	Add T.C.E.'s 1982 (Par. Insert)		

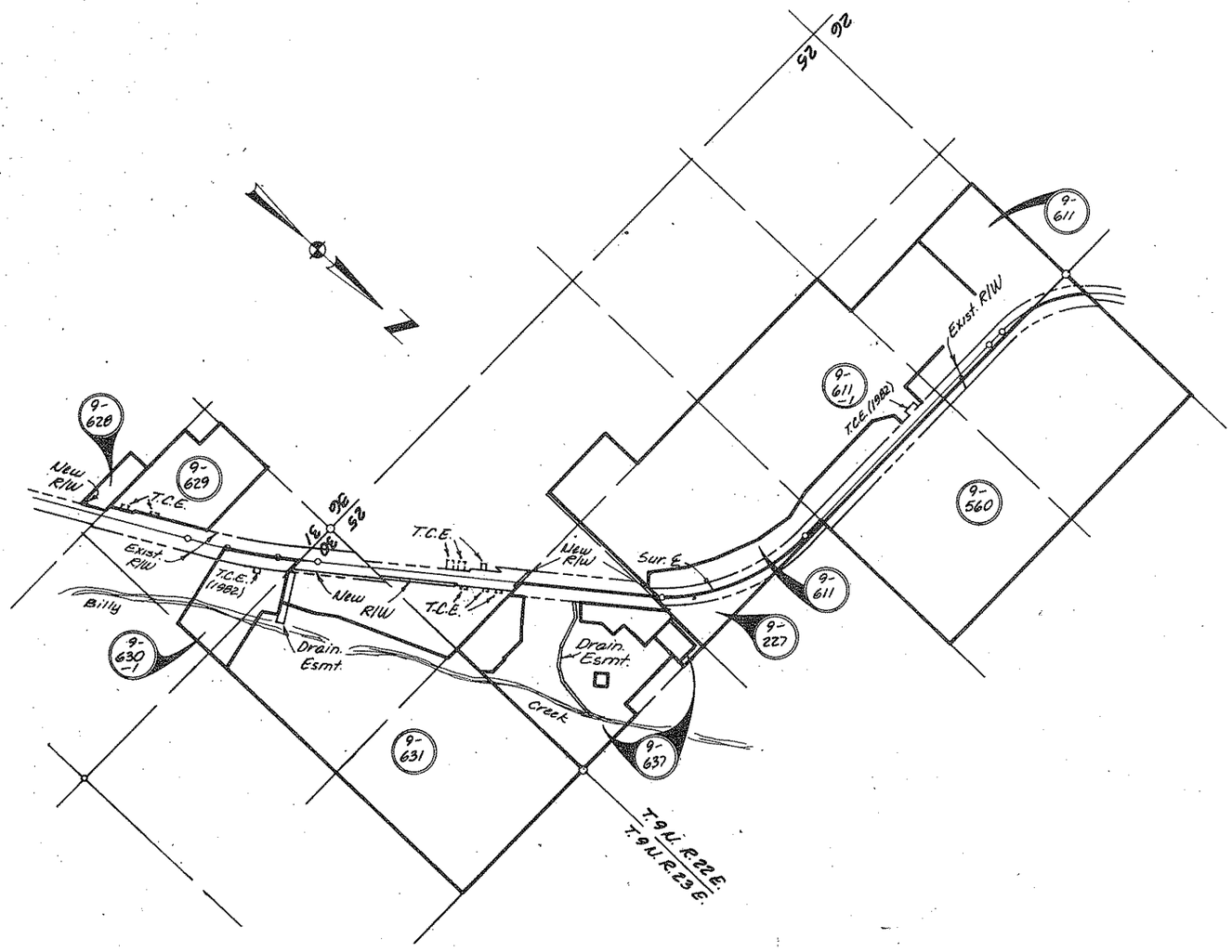

PARCEL INSERT
Scale 1" = 500'

Click here for SR 260 Index

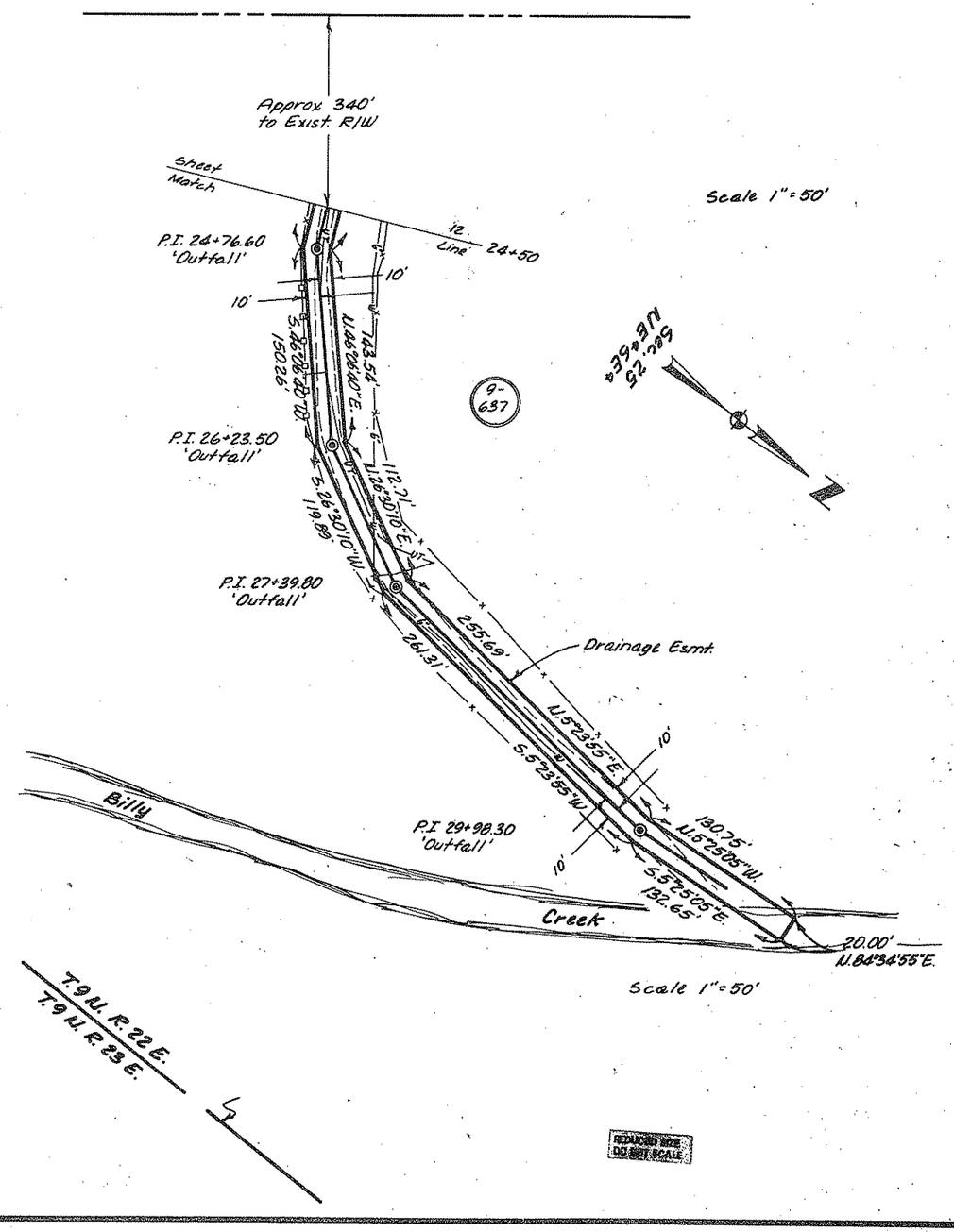

Scale 1" = 50'

REDUCED PLANS DO NOT SCALE