RIGHT OF WAY PLANS OF THE

SANTAN FREEWAY
GILBERT ROAD - HIGLEY ROAD
202L MA 000 H5382 01R
RAM 600-7-804

ARIZONA DEPARTMENT OF TRANSPORTATION

INTERMODAL TRANSPORTATION DIVISION

ADOT

★ PROJECT LOCATION

COUNTY NAME: MARICOPA
LENGTH OF PROJECT: 6.0 MILES
ADOT DISTRICT: PHOENIX (E)
DRAWING NUMBER: D-7-T-911

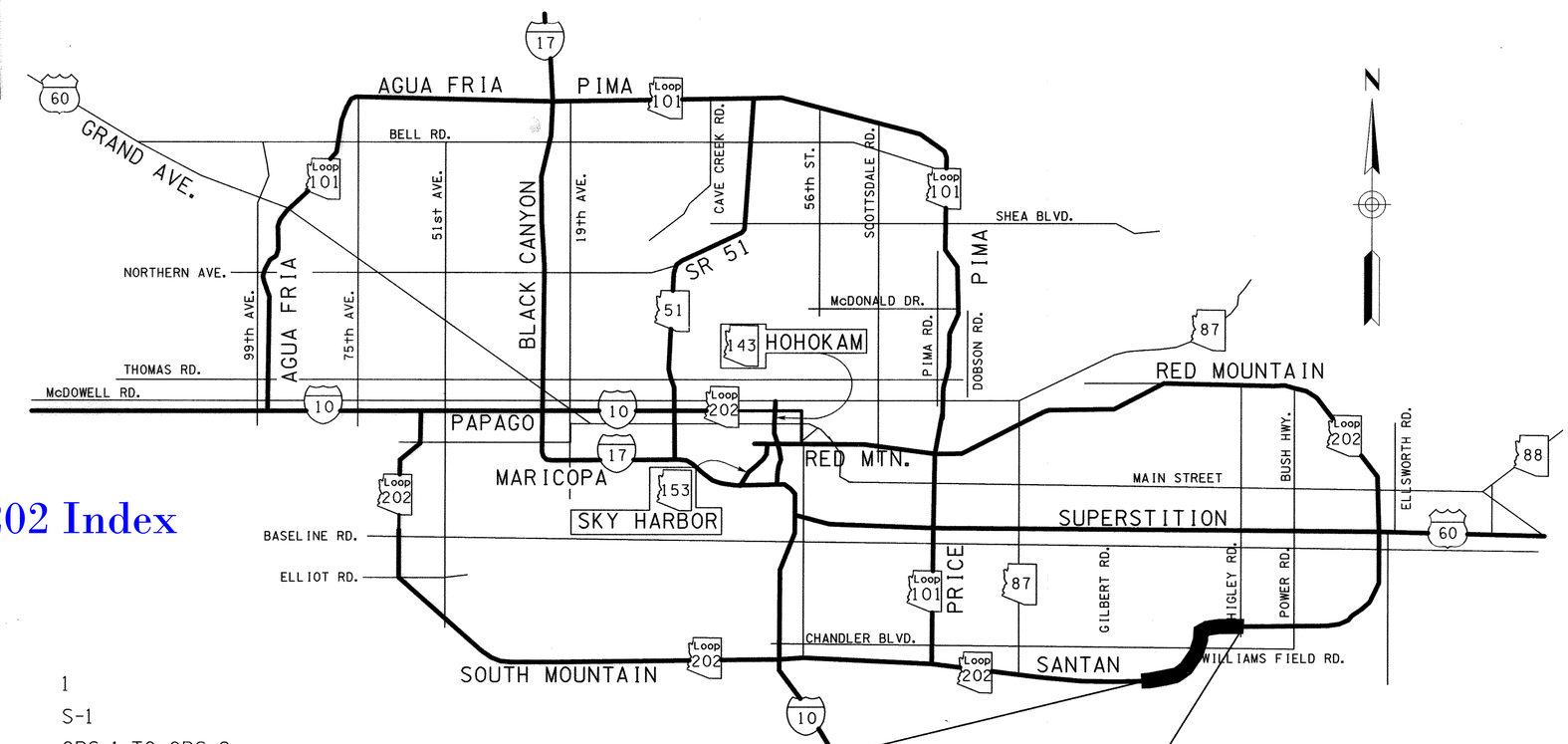

Click here for SR 202 Index

SHEET INDEX

COVER SHEET	1
STANDARD ABBREVIATIONS & SYMBOLS	S-1
OWNERSHIP RECORD SHEET	ORS-1 TO ORS-2
VICINITY MAP SHEET	VM-1 TO VM-4
PLAN SHEET	P-1 TO P-35
PARCEL INSERT SHEETS	PAR-1 TO PAR-3
SUPPLEMENTAL RESULTS OF SURVEY	SS-1 TO SS-3
RIGHT OF WAY MONUMENTATION SURVEY	MS-1 TO MS-9
TOTAL SHEETS	58

APPROVED IN ACCORDANCE WITH
ARIZONA DEPARTMENT OF TRANSPORTATION BOARD
RESOLUTION 2002-10-A-050 DATED 10-18-02
RESOLUTION 2003-12-A-077 DATED 12-19-03

P.O.T. 2592+57.59

P.O.T. 2907+50.06

202L MA 000 H5381 01R	202L MA 000 H5382 01R	202L MA 000 H5383 01R
RAM-600-7-803	RAM-600-7-804	RAM-600-7-805

...\202rw000.cover

REGISTERED LAND SURVEYOR CERTIFICATE NO. 38862 RONNIE E. DORSEY Date Signed 2-25-04 ARIZONA, U.S.A.

Stanley Consultants INC. A Stanley Group Company Engineering, Environmental and Construction Services - Worldwide

RIGHT OF WAY - STANDARD ABBREVIATIONS & SYMBOLS

A	
Acres	Ac.
Ahead	Ahd.
And Husband	et vir
And Others	et al
And Wife	et ux
Approximate	Approx.
Avenue	Ave.
B	
Back	Bk.
Book	Bk.
Boulevard	Blvd.
Brass Cap	B.C.
Bureau of Indian Affairs	B.I.A.
Bureau of Land Management	B.L.M.
Bureau of Reclamation	B.O.R.
C	
Calculated	(C)
Center	Ctr.
Centerline	℄
Construction	Constr.
Corner	Cor.
County	Co.
Curve Information	
Curve to Spiral	C.S.
Degree of Curve	D
Delta	Δ
Length of Curve	L
Point of Compound Curve	P.C.C.
Point of Curvature	P.C.
Point of Intersection	P.I.
Point of Reverse Curve	P.R.C.
Point of Reverse Spiral	P.R.S.
Point of Tangent	P.T.
Point on Curve	P.O.C.
Point on Tangent	P.O.T.
Point on Semi-Tangent	P.O.S.T.
Radius	R
Spiral rate of change	a
Spiral to Curve	S.C.
Spiral to Tangent	S.T.
Tangent Length	T
Tangent to Spiral	T.S.

D	
Degrees	°
Department	Dept.
Docket	Dkt.
Drainage Easement	DE
Drive	Dr.
E	
Easement	Esmt.
East	E.
Electrical	Elec.
Equation	Equa.
Existing	Exist.
F	
Federal	Fed.
Feet	'
Flowage Easement	FE
Found	Fd.
H	
Highway	Hwy.
Highway Easment Deed	HED
Homestead Entry Survey	HES
I	
Inch	In. or "
Irrigation	Irr.
J	
Junction	Jct.
L	
Lane	Ln.
Left	Lt.
Local Tangent Bearing	L.T.B.
M	
Measured	(M)
Mile Post	M.P.
Mineral Survey	M.S.
Minutes	'
Miscellaneous	Misc.
Monument	Mon.
N	
North	N.
Not to Scale	N.T.S.
Number	No.
P	
Page	Pg.

Parcel	Par.
Parkway	Pkwy.
Place	Pl.
Ponding Easement	PE
Public Utility Easement	PUE
Q	
Quit Claim Deed	Q.C.D.
R	
Railroad	R.R.
Range	R
Record	(R)
Right	Rt.
Right of Way	R/W
Road	Rd.
S	
Seconds	"
Section	Sec.
Sheet	Sht.
Slope Easement	SE
South	S.
Special Warranty Deed	S.W.D.
Square	Sq.
Square Feet	S.F.
State Route	S.R.
Station	Sta.
Street	St.
Subdivision	Subd.
T	
Telegraph	Tlg.
Telephone	Tel.
Township	T
Temporary	Temp.
Temporary Construction Easement	TCE
Traffic Interchange	T.I.
U	
United States General Land Office	U.S.G.L.O.
W	
West	W.
Warranty Deed	W.D.

Boundary Lines
- City Limit Line
- County Line
- Forest-City Limit Line
- Forest-Reservation Line
- State Boundary Line

Centerlines
- Exist. Centerline w/ticks
- Exist. Centerline wo/ticks
- New Constr. Centerline
- New Survey Centerline
- Railroad Centerline
- Centerline on Results of Survey

Control Lines
- Exist. Access Control Line
- New Access Control Line

Easement Lines
- Exist. Easement Line
- Exist. Drainage Easement Line
- New Perpetual Easement Line
- TCE Line

Misc. Lines
- Ditch-River Line
- Meander Line
- Mining Claim Line

Property Lines
- Lease Grant Boundary Line
- Lease Property Line
- Property Line
- Subdivision Property/Road Line
- Additional area to be acquired

Public Land Survey Lines
- Mid Section Line
- Section Line
- Sixteenth (1/16) Line
- Township-Range Line

R/W Lines
- Exist. ADOT R/W Line
- Exist. Non-ADOT R/W Line
- New R/W Line
- Railroad R/W Line
- Railroad-Highway R/W Line

Topographic Features
- Cut Slope Limit Line
- Exist. Fence Line
- Exist. Topo Line
- Fill Slope Limit Line
- New Fence Line

Break Line

Data Circle

Data Hex

Data Square

Dimension Arrow

Dimension Tie

Exist. R/W Monument

New R/W Monument

PC - PT Circle

Property Anchor Bar

Property-Lease & Unpatented Mining Claim Anchor Bar

Property Limit Arrow

Property-Lease & Unpatented Mining Claim Limit Arrow

Parcel Bubble (7-8858)

NGS Control Pt or Angle Point

N

North Arrow

31 | 32 / 6 | 5 — Found or Set Section Corner

4 ○ 3 — Found or Set Quarter Corner

3 — Found or Set Center Quarter Corner

31 | 32 / 6 | 5 — Unfound Section Corner

4 / 9 — Unfound Quarter Corner

3 — Unfound Center Quarter Corner

MP 115 — Mile Post Marker

Click here for SR 202 Index

...\202rw000.standards

CHANGE ORDER REVISIONS			
C.O. NO.	DATE	BY	DESCRIPTION OF REVISIONS

DRAWING NO.	D-7-T-911
SURVEY	SEE NOTE
DRAWN/DATE	RED 12/04
ADOT REVIEW	B. GURNEY

Stanley Consultants INC. — A Stanley Group Company. Engineering, Environmental and Construction Services - Worldwide

ARIZONA DEPARTMENT OF TRANSPORTATION
INTERMODAL TRANSPORTATION DIVISION
RIGHT OF WAY PLANS SECTION

HIGHWAY NAME: SANTAN FREEWAY

FEDERAL IDENTIFICATION NO.: RAM 600-7-804

TRACS NO. 202L MA 000 H5382 01R

ROUTE NO.: SR202L

SECTION NAME: GILBERT ROAD - HIGLEY ROAD

REGISTERED LAND SURVEYOR — CERTIFICATE NO. 38862 — RONNIE E. DORSEY — ARIZONA, U.S.A.

SHEET S-1

8/29/2007cs:\transfer folder\cd=2021 santan freeway rec\11-cadd\1103- plans\202rw000.standards

3:51:41 PM

OWNERSHIP RECORD / ACQUISITION RECORD

	PARCEL NUMBER	OWNER	DESCRIPTION OF AREA REQUIRED	TOTAL AREA	AREA REQUIRED: GROSS INCLUDING (EXISTING R/W)	AREA REQUIRED: NET EXCLUDING (EXISTING R/W)	AREA REQUIRED: NEW EASEMENTS	REMAINDER: LEFT	REMAINDER: RIGHT	SHEET NO.	INSTRUMENT: TYPE	INSTRUMENT: DATE	RECORDED: DATE	RECORDED: DOCUMENT
(4)	7-8649	TOWN OF GILBERT	PT. OF SE4 SE4 SEC. 21 T1S, R6E	830,831	52,111	33,024	70,098 TCE	778,720		P-22 to P-23, P-33, P-35	TE	4-23-02		
	7-8650	ROOSEVELT WATER CONSERVATION DISTRICT	PT. OF SW4 SEC. 22 T1S, R6E	191,132	99,216	51,364			91,916	P-22 to P-24	QCD	5-12-03	5-16-03	03-0629527
			PT. OF NE4 SE4 SEC. 6 T2S, R6E			42,103 ~~43,962~~				P-2				
(1)	7-8651	MARK W. DOBSON	PT. OF SW4 SEC. 22 T1S, R6E	1,665,564	1,623,134	1,591,533		42,430		P-22 to P-25	SWD	5-15-00	6-23-00	00-0479328
(2)	7-8652	JOHNSTON FARMS, L.L.C.	PT. OF S2 SEC. 22 T1S, R6E	9,355,152	1,795,474	1,751,809		(2) 92,810	7,466,868	P-24 to P-29	WD	1-08-02	1-18-02	02-0061171
(6)	7-8653	HEIRS OF ARMANDO TADDEI, ET AL	PT. OF SE4 NE4 SEC. 22 T1S, R6E	1,607,564	24,899	8,008		(6) 1,582,665		P-27 to P-28	WD	1-22-04	3-12-04	04-0257949
(2)	7-8739	J & B BOYLE LIVING TRUST	PT. OF SE4 SEC. 6 T2S, R6E	2,644,996		512,871		(2) 380,161	1,751,964	P-1	FOC	5-8-06	5-15-06	06-0656047
(2)	7-8740	GORDON BLUTH, ET UX	PT. OF SE4 SEC. 6 T2S, R6E	1,753,229		355,655		(2) 202,569	1,195,005	P-1 to P-2	WD	5-7-02	6-14-02	02-0610697
(2)	7-8741	CRAIG ENTERPRISES	PT. OF SE4 SEC. 6 T2S, R6E	853,488		288,297		(2) 136,872	428,319	P-2	WD	1-13-03	2-12-03	03-0171010
	7-8743	MARICOPA COUNTY	PT. OF NE4 SE4 SEC. 6 T2S, R6E	289,302 ~~280,556~~	95,420 ~~93,560~~	72,867 ~~71,008~~		54,886 ~~54,756~~	138,996 ~~132,240~~	P-2, P-5	WD	4-10-03	5-16-03	03-0625201
(2)	7-8744	ELLSWORTH ROAD 160 L.L.C.	PT. OF SW4 SEC. 5 T2S, R6E	6,930,268	2,217,808	2,183,646		(2) 683,837	4,028,623	P-3 to P-6	WD	5-07-02	5-09-02	02-0481826
(1)	7-8745	BERNADETTE A. WOLFSWINKEL	PT. OF W2 SE4 SEC. 5 T2S, R6E	383,210		383,210				P-4, P-6	WD	1-07-02	2-8-02	02-0138358
	7-8746	CANYON OAKS - VAL VISTA, L.L.C.	PT. OF NE4 SEC. 5 & PT. NW4 SEC. 4, T2S, R6E & SW4 SEC. 33, T1S, R6E	15,727,744	3,485,908	3,301,033	17,835 TCE	10,119,494	2,122,342	P-6 to P-12	JDGT	1-18-06		
(1)	7-8754	STEPHEN & CAROLEI PHELPS CHARITABLE REMAINDER UNITRUST	PT. OF SW4 SE4 SEC. 33 T1S, R6E	326,783	180,582	180,491			146,201	P-11 to P-12, P-32	WD	1-20-00	3-13-00	00-0186504
(1)	7-8755	MICHAEL I. PHELPS, ET AL	PT. OF SW4 SE4 SEC. 33 T1S, R6E	217,844		179,932		37,912		P-12	WD	12-14-99	3-07-00	00-0171707 00-0171708
(1)	7-8756	RUSSELL L. PHELPS	PT. OF SW4 SE4 SEC. 33 T1S, R6E	326,989		65,285		261,704		P-12	WD	11-24-99	2-18-00	00-121606
(1)	7-8757	JOHN & CAROLYN PHELPS CHARITABLE REMAINDER UNITRUST	PT. OF SW4 SE4 SEC. 33 T1S, R6E	326,412		318,161		8,251		P-12, P-14	WD	11-8-99	2-18-00	00-121604
(1)	7-8758	LOIS EILEEN STONEY PHELPS	PT. OF SW4 SE4 SEC. 33 T1S, R6E	217,844		217,844				P-12, P-32	WD	12-9-99	2-18-00	00-121605
(1)	7-8759	WAYNE AND ZOE PHELPS CHARITABLE REMAINDER UNITRUST	PT. OF SE4 SE4 SEC. 33 T1S, R6E	1,740,347		1,440,301			300,046	P-13 to P-14, P-32, P-34	WD	9-17-02	10-21-02	02-1091462
	7-8762	TWIN FIELDS, L.L.C.	PT. OF NW4 SEC. 34 T1S, R6E	6,790,989	103,799	45,338			6,687,190	P-16, P-18, to P-19	FOC	4-13-05	5-4-05	05-0587509
(5)	7-8763	LESUEUR INVESTMENT III, L.L.C., ET AL	PT. OF E2 SEC. 28 T1S, R6E	10,372,658	2,261,138	2,188,510	194,570 TCE	7,861,585	(5) 249,935	P-17, P-19 to P-22, P-33	OIP	12-15-03	1-2-04	04-0000110
(1)	7-8764	ARIES K, L.L.C.	PT. OF SW4 SW4 SEC. 27 T1S, R6E	175,036		175,036				P-18 to P-19	WD	4-19-00	5-18-00	00-0379229
(3)	7-8765	KEY CONSTRUCTION INC.	PT. OF CROSSINGS AT CROSSROADS - UNIT 1, BK 481 OF MAPS, PG 41	66,832		25,000			(3) 41,832	P-19	FOC	9-13-02	9-30-02	02-1008602
	7-8765-1	THE CROSSING HOMEOWNERS ASSOCIATION	PT. OF CROSSINGS AT CROSSROADS - UNIT 1, BK 481 OF MAPS, PG 41	276,504		19,895			256,609	P-19	FOC	9-13-02	9-30-02	02-1008604
	7-8766	MARK W. DOBSON	PT. OF N2 SEC. 27 T1S, R6E	10,318,327	106,289	75,570			10,212,038	P-22 to P-23	SWD	2-27-03	3-11-03	03-0299523
(1)	7-8767	BRADLEY D. LECKINGTON, ET UX	PT. OF SE4 NE4 SEC. 22 T1S, R6E	110,765	39,057	25,879		71,708		P-28	FOC	9-30-02	10-23-02	02-1105100
	7-8769	JAMES MACCHIAROLI FAMILY PROPERTIES, L.L.C.	PT. OF SW4 SEC. 23 T1S, R6E	6,548,574	934,356	916,426			5,614,218	P-28 to P-31	FOC	10-15-02	10-30-02	02-1138227
(1)	7-8770	ROMAN CATHOLIC CHURCH	PT. OF NW4 SW4 SEC. 23 T1S, R6E	335,807	335,807	325,241				P-28 to P-30	WD	4-7-00	6-23-00	00-0478881
	7-8771	RICHARD E. SKOUSEN, ET AL	PT. OF NW4 SEC. 23 T1S, R6E	3,475,930	6,765	5,676		3,469,165		P-28, P-30 to P-31	FOC	4-28-04	5-14-04	04-0541459
(1)	7-8776	JERRY LEE NEWSOME TRUST	PT. OF SW4 NW4 SEC. 23 T1S, R6E	87,150	28,759	23,810		58,391		P-28, P-30	FOC	08-30-02	9-17-02	02-0953418

ALL AREAS ARE IN SQUARE FEET (SF) UNLESS OTHERWISE NOTED

(1) THIS PARCEL IS A TOTAL ACQUISITION

(2) REMAINDER LEFT IS TO BE ACQUIRED

(3) 21,129Φ OF REMAINDER RIGHT TO BE ACQUIRED

(4) TO BE ACQUIRED THROUGH IGA WITH THE TOWN OF GILBERT

(5) REMAINDER RIGHT TO BE ACQUIRED (INCLUDES 126914 SQ FT OF EXISTING R/W)

(6) 5081Φ OF REMAINDER LEFT TO BE ACQUIRED

Click here for SR 202 Index

...\202rw000.ownership1

CHANGE ORDER REVISIONS			
C.O. NO.	DATE	BY	DESCRIPTION OF REVISIONS
N/A	01/18/12	RED	ADJUSTED PARCELS 7-8650 & 7-8743.

DRAWING NO.	D-7-T-911
SURVEY	SEE NOTE
DRAWN/DATE	RED 12/04
ADOT REVIEW	B. GURNEY
Stanley Consultants INC.	A Stanley Group Company Engineering, Environmental and Construction Services - Worldwide
ROUTE NO.:	SR202L
SECTION NAME:	GILBERT ROAD - HIGLEY ROAD

ARIZONA DEPARTMENT OF TRANSPORTATION
INTERMODAL TRANSPORTATION DIVISION
RIGHT OF WAY PLANS SECTION

HIGHWAY NAME: SANTAN FREEWAY

FEDERAL IDENTIFICATION NO.: RAM 600-7-804

TRACS NO. 202L MA 000 H5382 01R

REGISTERED LAND SURVEYOR CERTIFICATE NO. 30665 RONNIE E. DORSEY ARIZONA, U.S.A. EXPIRES 3/31/14

SHEET ORS-1

2/16/2012 q:\22119\22119.16.00 sr2021 santan\11-cadd\1102-dgn\1103- plans\202rw000.ownership1 9:14:37 AM

OWNERSHIP RECORD / ACQUISITION RECORD

PARCEL NUMBER	OWNER	DESCRIPTION OF AREA REQUIRED	TOTAL AREA	AREA REQUIRED: GROSS (INCLUDING EXISTING R/W)	AREA REQUIRED: NET (EXCLUDING EXISTING R/W)	AREA REQUIRED: NEW EASEMENTS	REMAINDER: LEFT	REMAINDER: RIGHT	SHEET NO.	INSTRUMENT: TYPE	INSTRUMENT: DATE	RECORDED: DATE	RECORDED: DOCUMENT
7-8777	LINDA FINCHER LIVING TRUST	PT. OF SW4 NW4 SEC. 23 T1S, R6E	87,150	7,616	2,517		79,534		P-28	WD	11-15-03	12-10-03	03-1674323
(1) ~~7-8778~~	~~JUANITA H. MOORE FAMILY, L.P.~~	~~PT. OF SW4 NW4 SEC. 23 T1S, R6E~~	DELETED 8-30-02						P-30				
7-8779	ASV SANTAN 70, L.L.C.	PT. OF NW4 SEC. 23 T1S, R6E	3,148,168	21,844	3,755		3,126,324		P-28, P-30	WD	11-12-03	2-4-04	04-0112534
(1) 7-8872	RICHARD L. AND DENNA P. MILLETT CHARITABLE REMAINDER UNITRUST	PT. OF SW4 SE4 SEC. 33 T1S, R6E	326,783		237,734			89,049	P-12, P-32	WD	9-27-02	1-24-03	03-0087458
7-8883	UNION PACIFIC RAILROAD	PT. OF SECTIONS 21, 27, 28, T1S, R6E		218,643	180,760	3,319 TCE			P-22, P-33 P-35	GRNT	8-14-03	8-29-03	03-1215633
7-9287	LESUEUR INVESTMENTS VI, L.L.C.	PT. OF NE4 SEC. 33 T1S, R6E	6,964,096	1,461,733	1,369,322		5,378,176	124,187	P-15 to P-17, P-19	OIP	5-21-04		
7-9288	LESUEUR INVESTMENTS V, L.L.C., ET AL	PT. OF N2 SE4 SEC. 33 T1S, R6E	3,482,389		1,016,522	1,790 TCE	1,799,439	666,428	P-13 to P-15	OIP	9-16-03	7-29-04	04-0875632
7-10289	TOWN OF GILBERT	PT. OF SE4 SEC. 21 T1S, R6E		96,396	64,775				P-33				
7-8652-A	JOHNSTON FARMS LIMITED PARTNERSHIP	PT. OF S2 SEC. 22 T1S, R6E	4,886,978		2,779			4,884,199	P-29	WD	12-5-03	2-19-04	04-0163592
7-8769-A	JAMES MACCHIAROLI FAMILY PROPERTIES	PT. OF SW4 SEC. 23 T1S, R6E	5,614,218	28,233	7,754		5,585,985		P-29	WD	1-20-04	3-3-04	04-0219971

ALL AREAS ARE IN SQUARE FEET (SF) UNLESS OTHERWISE NOTED

(1) THIS PARCEL IS A TOTAL ACQUISITION

(2) FOR TRACKING PURPOSES ONLY, TO BE ACQUIRED BY TOWN OF GILBERT

Click here for SR 202 Index

...\202rw000.ownership2

CHANGE ORDER REVISIONS			
C.O. NO.	DATE	BY	DESCRIPTION OF REVISIONS

DRAWING NO.	D-7-T-911
SURVEY	SEE NOTE
DRAWN/DATE	RED 12/04
ADOT REVIEW	B. GURNEY

Stanley Consultants INC. A Stanley Group Company Engineering, Environmental and Construction Services - Worldwide

ARIZONA DEPARTMENT OF TRANSPORTATION
INTERMODAL TRANSPORTATION DIVISION
RIGHT OF WAY PLANS SECTION

HIGHWAY NAME: SANTAN FREEWAY

FEDERAL IDENTIFICATION NO.: RAM 600-7-804

TRACS NO. 202L MA 000 H5382 01R

ROUTE NO.: SR202L

SECTION NAME: GILBERT ROAD - HIGLEY ROAD

REGISTERED LAND SURVEYOR CERTIFICATE NO. 38862 RONNIE E. DORSEY Date Signed 8-30-02 ARIZONA, U.S.A.

SHEET ORS-2

3:51:42 PM 8/29/2007c:\transfer =old=\cd=2021 santan freeway -sci\11-cadd\1103- plans\202rw000.ownership2

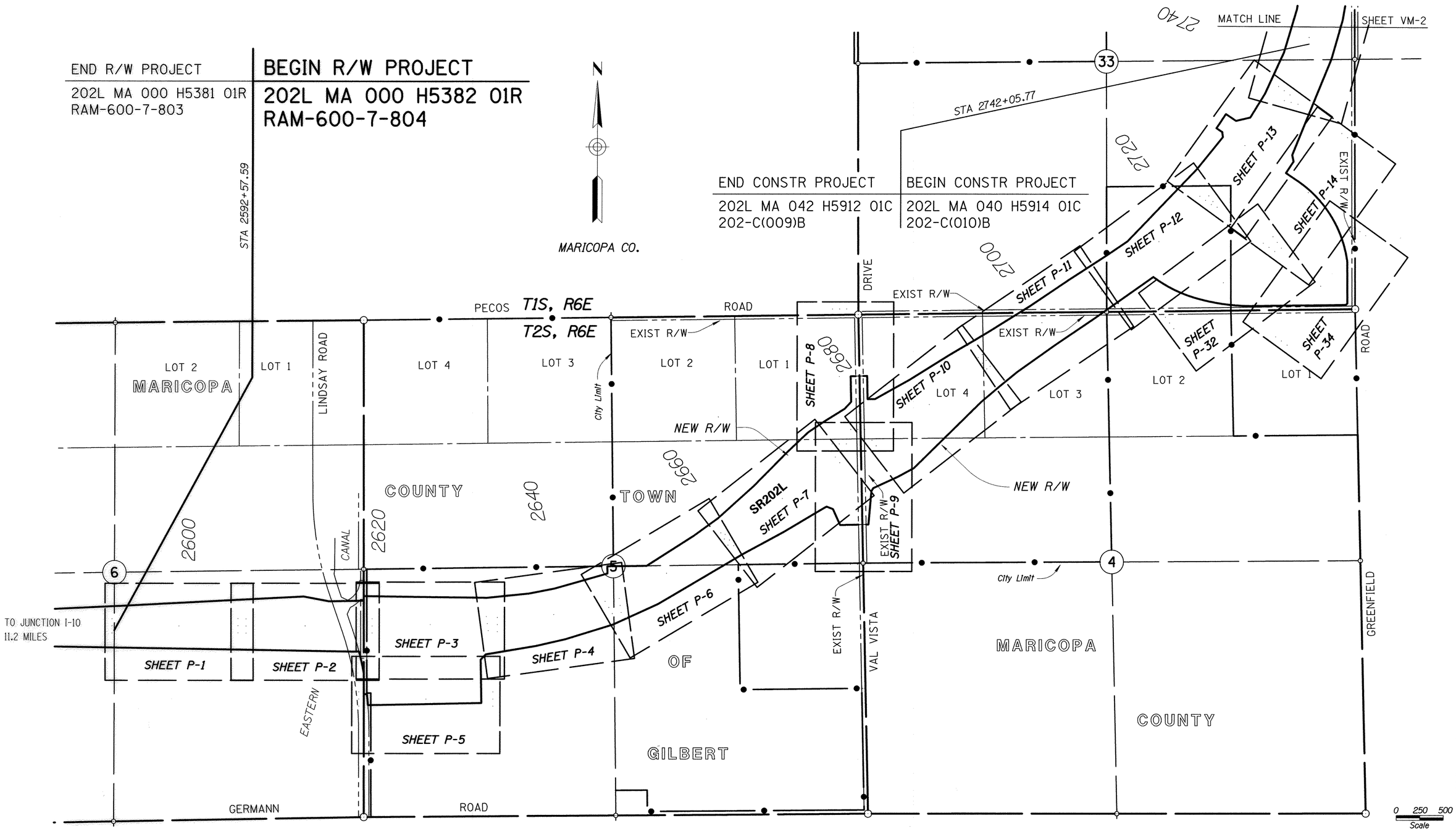

VICINITY MAP

Click here for SR 202 Index

CHANGE ORDER REVISIONS			
C.O. NO.	DATE	BY	DESCRIPTION OF REVISIONS

DRAWING NO.	D-7-T-911
SURVEY	SEE NOTE
DRAWN/DATE	RED 12/04
ADOT REVIEW	B. GURNEY

Stanley Consultants INC.
A Stanley Group Company
Engineering, Environmental and Construction Services - Worldwide

ARIZONA DEPARTMENT OF TRANSPORTATION
INTERMODAL TRANSPORTATION DIVISION
RIGHT OF WAY PLANS SECTION

HIGHWAY NAME: SANTAN FREEWAY
FEDERAL IDENTIFICATION NO.: RAM 600-7-804
TRACS NO. 202L MA 000 H5382 01R
ROUTE NO.: SR202L
SECTION NAME: GILBERT ROAD - HIGLEY ROAD

REGISTERED LAND SURVEYOR
CERTIFICATE NO. 38862
RONNIE E. DORSEY
Date Signed 8-30-07
ARIZONA, U.S.A.

SHEET VM-1

8/29/2007 c:\transfer =old=\cd=2021 santan freeway -sci\11-cadd\1103- plans\202rw000.vicinity1
3:51:42 PM

END CONSTR PROJECT	BEGIN CONSTR PROJECT
202L MA 042 H5912 01C	202L MA 040 H5914 01C
202-C(009)B	202-C(010)B

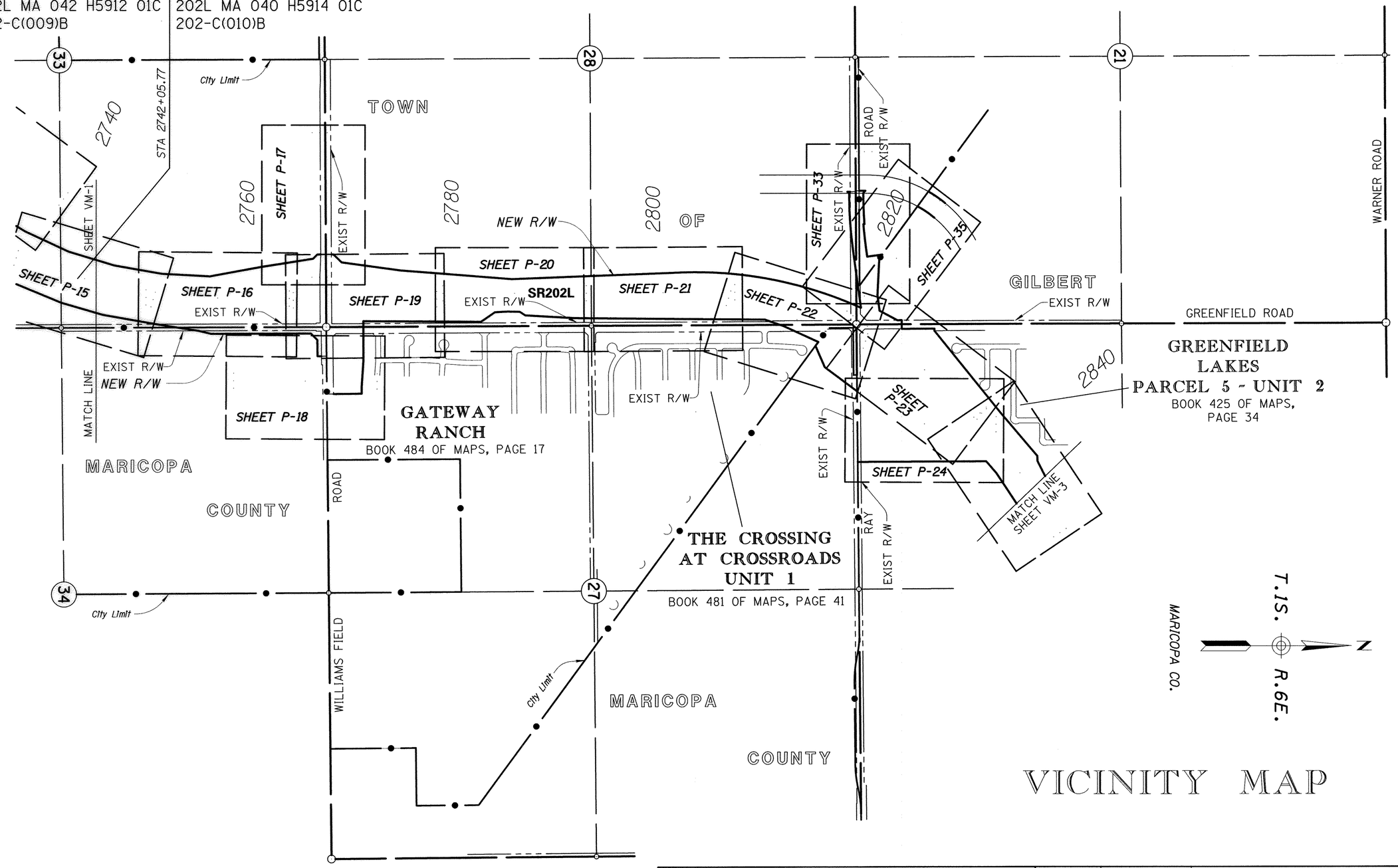

VICINITY MAP

0 250 500
Scale

...\202rw000.vicinity2

CHANGE ORDER REVISIONS			
C.O. NO.	DATE	BY	DESCRIPTION OF REVISIONS

DRAWING NO.	D-7-T-911
SURVEY	SEE NOTE
DRAWN/DATE	RED 12/04
ADOT REVIEW	B. GURNEY

Stanley Consultants INC. — A Stanley Group Company — Engineering, Environmental and Construction Services - Worldwide

ARIZONA DEPARTMENT OF TRANSPORTATION
INTERMODAL TRANSPORTATION DIVISION
RIGHT OF WAY PLANS SECTION

HIGHWAY NAME: SANTAN FREEWAY

FEDERAL IDENTIFICATION NO.: RAM 600-7-804

TRACS NO. 202L MA 000 H5382 01R

ROUTE NO.: SR202L

SECTION NAME: GILBERT ROAD - HIGLEY ROAD

REGISTERED LAND SURVEYOR — CERTIFICATE NO. 38862 — RONNIE E. DORSEY — Date Signed 8-30-04 — ARIZONA, U.S.A.

SHEET VM-2

Click here for SR 202 Index

8/29/2007 c:\transfer folder\cd-2021 santan freeway rsc\11-cadd\1103- plans\202-rw000.vicinity2
3:51:42 PM

END CONSTR PROJECT	BEGIN CONSTR PROJECT
202L MA 040 H5914 01C 202-C(101)B	202L MA 036 H5911 01C 202-C(003)B

END R/W PROJECT
202L MA 000 H5382 01R
RAM-600-7-804

BEG R/W PROJECT
202L MA 000 H5383 01R RAM-600-7-805

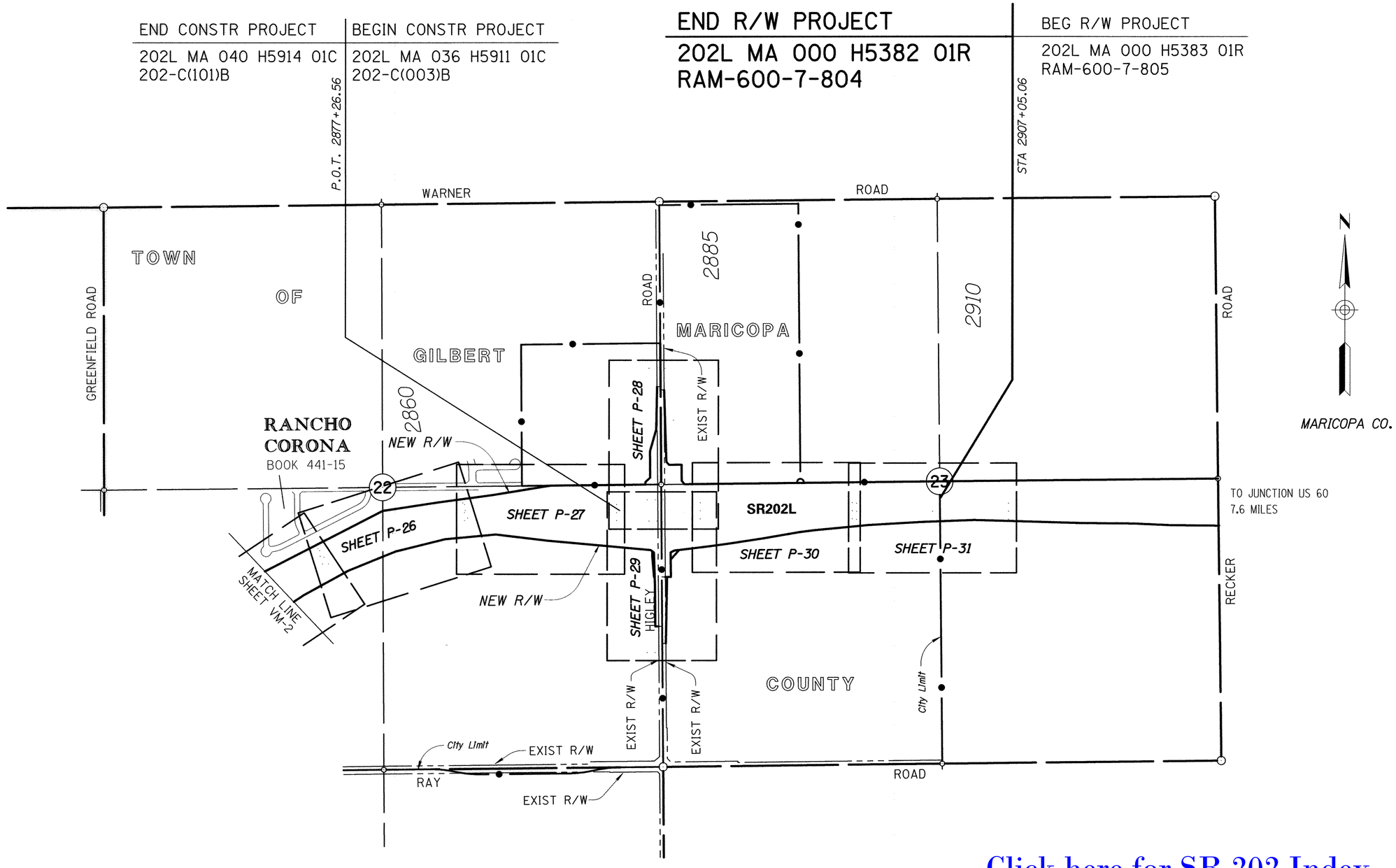

Click here for SR 202 Index

0 250 500
Scale
...\202rw000.vicinity3

VICINITY MAP

CHANGE ORDER REVISIONS			
C.O. NO.	DATE	BY	DESCRIPTION OF REVISIONS

DRAWING NO.	D-7-T-911
SURVEY	SEE NOTE
DRAWN/DATE	RED 12/04
ADOT REVIEW	B. GURNEY

Stanley Consultants INC. — A Stanley Group Company Engineering, Environmental and Construction Services - Worldwide

ARIZONA DEPARTMENT OF TRANSPORTATION
INTERMODAL TRANSPORTATION DIVISION
RIGHT OF WAY PLANS SECTION

HIGHWAY NAME: SANTAN FREEWAY
FEDERAL IDENTIFICATION NO.: RAM 600-7-804
TRACS NO. 202L MA 000 H5382 01R
ROUTE NO.: SR202L
SECTION NAME: GILBERT ROAD - HIGLEY ROAD

REGISTERED LAND SURVEYOR — CERTIFICATE NO. 38862 — RONNIE E. DORSEY — ARIZONA, U.S.A.

SHEET VM-3

8/29/2007 3:51:42 PM c:\transfer folder\cd-2021 santan freeway rev\11-cadd\103- plans\202rw000.vicinity3

INDEX TO EXISTING CITY/COUNTY R/W

# ID.	LOCATION	SEC.	T.	R.	ACQ. FROM	TYPE	BK./DKT.	PAGE	WIDTH	YEAR
1	PT. OF SE4	6	2S.	6E.		ROAD MAP	1	60	33'	
2	PT. OF NE4 SE4	6	2S.	6E.	ROOSEVELT WATER CONSERVATION DISTRICT	ESMT	97-052121		110'	1997
3	PT. OF NE4 SE4	6	2S.	6E.	ROOSEVELT WATER CONSERVATION DISTRICT	WD	95-562449		110'	1995
4										
5	PT. OF SW4	5	2S.	6E.		ROAD MAP	2	15	33'	
6	PT. OF NE4	5	2S.	6E.	GUY R. & ARDELLA WHITTEN	ESMT	8162	299	7'	1970
7	PT. OF NE4	5	2S.	6E.		ROAD MAP	1	60	33'	
8	PT. OF N2	5	2S.	6E.		ROAD MAP	2	15	33'	
9	PT. OF S2	33	1S.	6E.		ROAD MAP	2	15	33'	
10	PT. OF NE4	33	1S.	6E.		ROAD MAP	2	15	33'	
11	PT. OF NE4	33	1S.	6E.	WAYNE E. & MARY PHELPS	FOC	14444	303	VARIES	
12	PT. OF NW4 NW4	34	1S.	6E.	LUVEDA C. FINCHER	ESMT	12564	148	40'	1977
13	PT. OF NW4	34	1S.	6E.		ROAD MAP	2	15	33'	
14	PT. OF SE4	28	1S.	6E.	SPIRO & CELESTINA JONOVICH	ESMT	7192	583	22'	1968
15	PT. OF SE4	28	1S.	6E.		ROAD MAP	2	60	33'	
16										
17	PT. OF SE4 SE PT. OF NW4 NW4 PT. OF NE4 NE4	21 27 28	1S. 1S. 1S.	6E. 6E. 6E.	SOUTHERN PACIFIC TRANSPORTATION	ESMT	11787	1454	40'	1976
18	PT. OF SE4 SE PT. OF NW4 NW4 PT. OF NE4 NE4	21 27 28	1S. 1S. 1S.	6E. 6E. 6E.	SOUTHERN PACIFIC TRANSPORTATION	ESMT	89-036249		VARIES	1989
19	PT. OF NE4 NE4	28	1S.	6E.	SOUTHWEST PROPERTIES	ESMT	12027	1059	40'	1977
20	PT. OF NE4	28	1S.	6E.		ROAD MAP	2	60	33'	
21										
22	PT. OF SW4	27	1S.	6E.	JAMES W. & LEAH RAY	ESMT	7558	92	22'	1969
23	PT. OF SW4	27	1S.	6E.	ROOSEVELT WATER DISTRICT	ESMT	7206	714	22'	1968
24	PT. OF SW4	27	1S.	6E.	WILLIAM J. & JOAN T. SKOUSEN, ET AL	WD	97-594561		65'	1997
25	PT. OF NW4 NW4	27	1S.	6E.	SOUTHWEST PROPERTIES	ESMT	88-39961		5'	1988
26	PT. OF NW4	27	1S.	6E.	CROSSING AT CROSSROADS - UNIT 1	FEE	BK 481 OF MAPS	41	65'	
27	PT. OF SE4 SE4 PT. OF SW4 SW4 PT. OF NW4 NW4	21 22 27	1S. 1S. 1S.	6E. 6E. 6E.	DOBSON JOINT VENTURES	ESMT	12239	1344	40'	1977
28	PT. OF N2	27	1S.	6E.	DOBSON JOINT VENTURES	ESMT	87-667793		VARIES	1987
29										
30	PT. OF SW4 SW4 PT. OF SE4 SE	21 22	1S. 1S.	6E. 6E.	DOBSON JOINT VENTURES	ESMT	87-667792		VARIES	1987

SEE SHEETS P-1 TO P-35 FOR LOCATIONS.

INDEX TO EXISTING CITY/COUNTY R/W

# ID.	LOCATION	SEC.	T.	R.	ACQ. FROM	TYPE	BK./DKT.	PAGE	WIDTH	YEAR
31	PT. OF SE4	21	T1S	R6E		ROAD MAP	2	60	33'	
32	PT. OF SW4 SW4	22	T1S	R6E	ROOSEVELT WATER CONSERVATION DISTRICT	ESMT	87-725474		VARIES	1987
33	PT. OF SW4	22	T1S	R6E		ROAD MAP	2	60	33'	
34	PT. OF NW4 SE4	22	T1S	R6E	FINAL RANCHO CORONA	FEE	BK. 441 OF MAPS	15	66'	
35	E2	22	T1S	R6E		ROAD MAP	1	49	33'	
36	W2	23	T1S	R6E		ROAD MAP	1	49	33'	
37	NW4	4	T2S	R6E	GUY R. AND ARDELLA WHITTEN	ESMT	8162	302	7'	1970
38	NW4	4	T2S	R6E		ROAD MAP	2	15	33'	

Click here for SR 202 Index

CHANGE ORDER REVISIONS			
C.O. NO.	DATE	BY	DESCRIPTION OF REVISIONS

DRAWING NO.	D-7-T-911
SURVEY	SEE NOTE
DRAWN/DATE	RED 12/04
ADOT REVIEW	B. GURNEY

Stanley Consultants INC. — A Stanley Group Company — Engineering, Environmental and Construction Services - Worldwide

ROUTE NO.: SR202L

SECTION NAME: GILBERT ROAD - HIGLEY ROAD

...\202rw000.vicinity4

ARIZONA DEPARTMENT OF TRANSPORTATION
INTERMODAL TRANSPORTATION DIVISION
RIGHT OF WAY PLANS SECTION

HIGHWAY NAME: SANTAN FREEWAY

FEDERAL IDENTIFICATION NO.: RAM 600-7-804

TRACS NO. 202L MA 000 H5382 01R

REGISTERED LAND SURVEYOR CERTIFICATE NO. 38862 RONNIE E. DORSEY Date Signed 12-29-04 ARIZONA, U.S.A.

SHEET VM-4

3:51:42 PM 8/29/2007 ct\transfer =old=\cd=2021 santan freeway =sc\11-cadd\1103- plans\202-w000.vicinity4

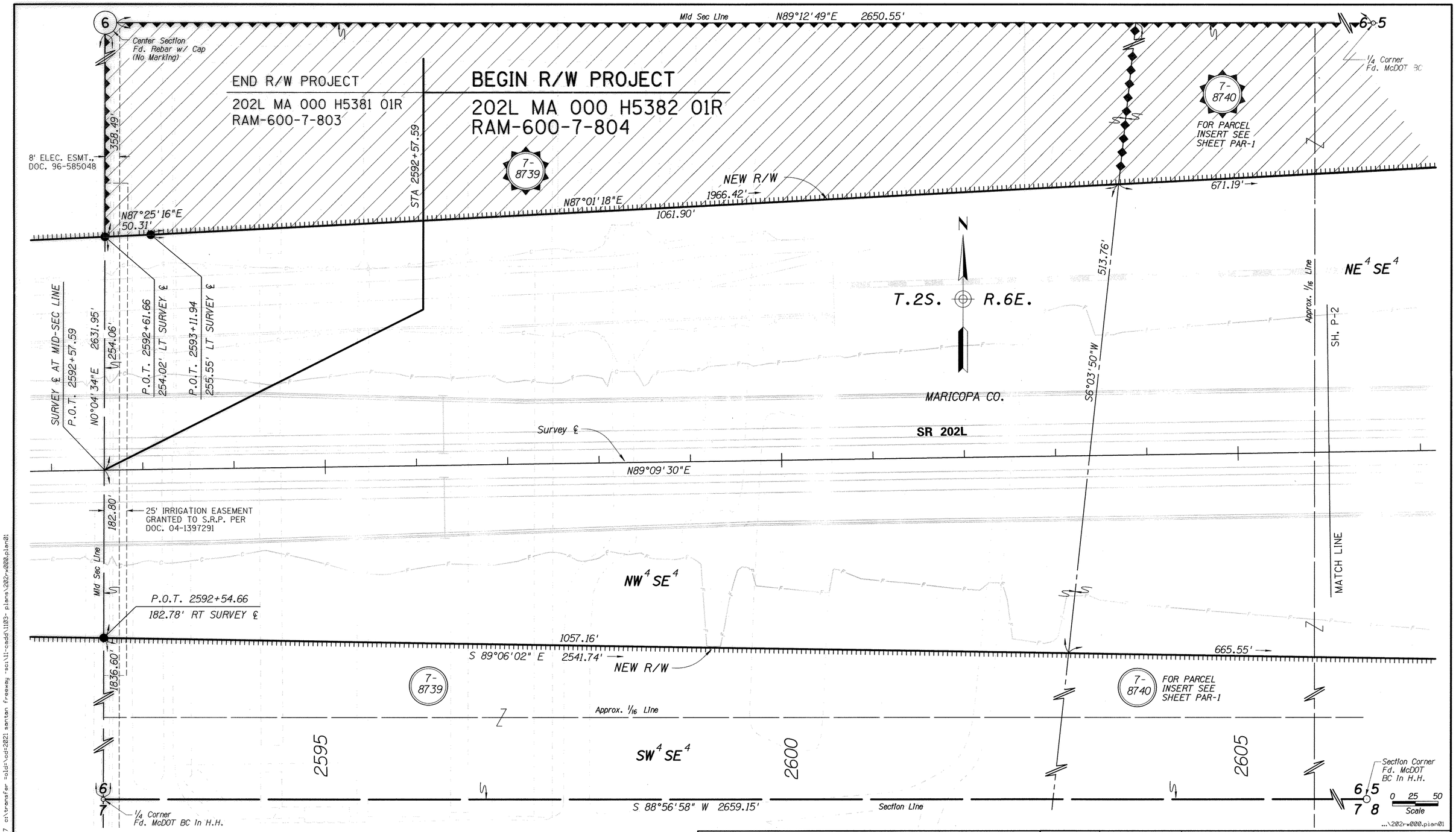

DISPOSAL D-M-408B, L-M-471B PER SPECIAL WARRANTY DEED. DOC. 2011-0089209 RECORDED 01/31/2011 M.C.R. PLAN MAINT.: FEB. 2011

LIMITS OF ADDITIONAL AREA TO BE ACQUIRED

NOTE: R/W PLANS ARE BASED ON A SURVEY BY KEITH HUBBARD, TRACS NO. 202L MA 000 H5325 01R, PROJ. NO. RAM-600-7-801

Click here for SR 202 Index

CHANGE ORDER REVISIONS			
C.O. NO.	DATE	BY	DESCRIPTION OF REVISIONS

DRAWING NO.	D-7-T-911
SURVEY	SEE NOTE
DRAWN/DATE	RED 12/04
ADOT REVIEW	B. GURNEY

Stanley Consultants INC. A Stanley Group Company Engineering, Environmental and Construction Services - Worldwide

ROUTE NO.: SR202L

SECTION NAME: GILBERT ROAD - HIGLEY ROAD

ARIZONA DEPARTMENT OF TRANSPORTATION
INTERMODAL TRANSPORTATION DIVISION
RIGHT OF WAY PLANS SECTION

HIGHWAY NAME: SANTAN FREEWAY

FEDERAL IDENTIFICATION NO.: RAM 600-7-804

TRACS NO. 202L MA 000 H5382 01R

REGISTERED LAND SURVEYOR CERTIFICATE NO. 38862 RONNIE E. DORSEY Date Signed 8-29-07 ARIZONA, U.S.A.

SHEET P-1

8/29/2007 c:\transfer =old=\cd=2021 santan freeway =sc\11-cadd\1103- plans\202-rw000.plan01 4:31:06 PM

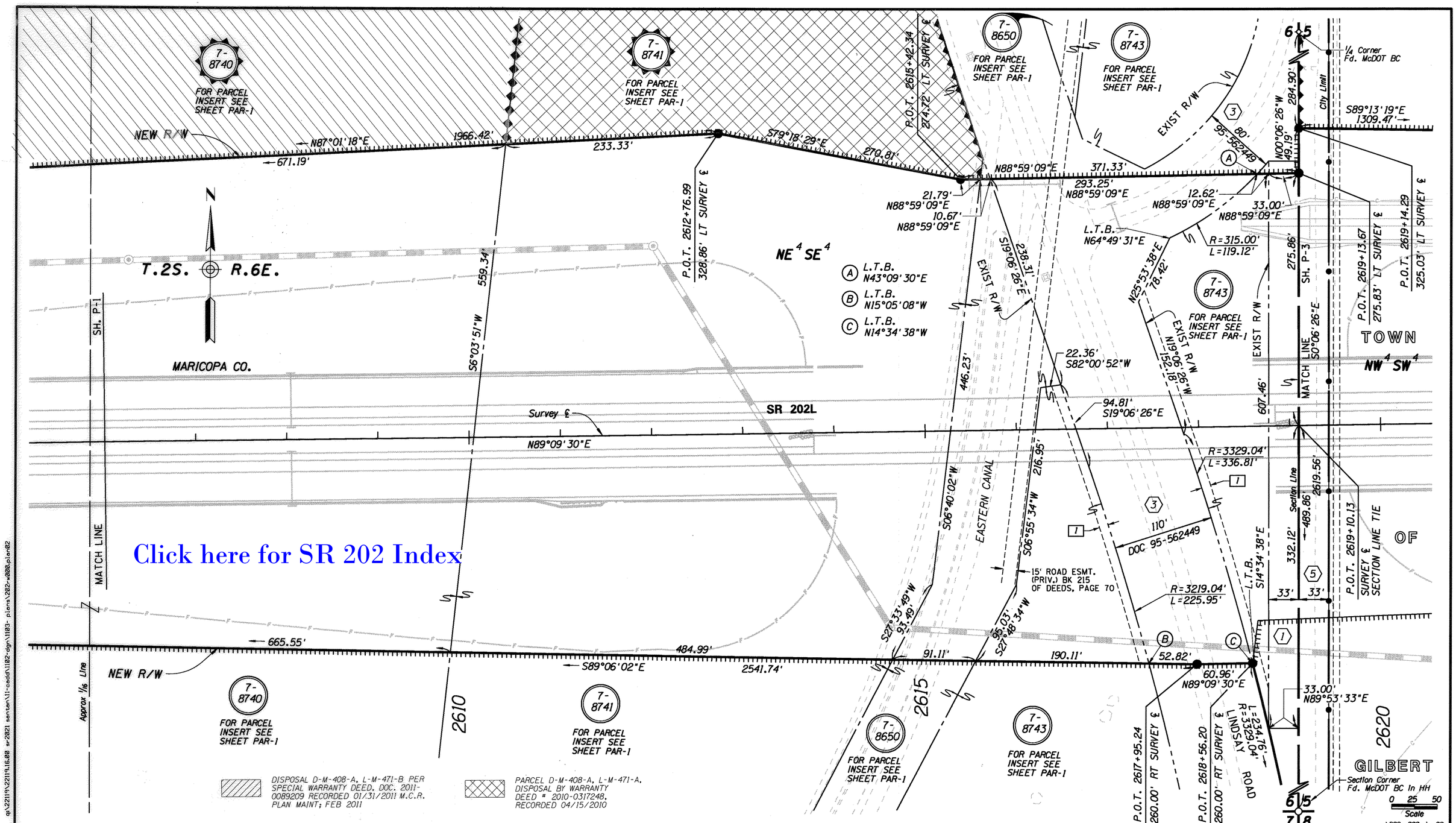

DISPOSAL D-M-408-A, L-M-471-B PER SPECIAL WARRANTY DEED, DOC. 2011-0089209 RECORDED 01/31/2011 M.C.R. PLAN MAINT; FEB 2011

PARCEL D-M-408-A, L-M-471-A, DISPOSAL BY WARRANTY DEED # 2010-0317248, RECORDED 04/15/2010

LIMITS OF ADDITIONAL AREA TO BE ACQUIRED

NOTE: R/W PLANS ARE BASED ON A SURVEY BY KEITH HUBBARD, TRACS NO. 202L MA 000 H5325 01R, PROJ. NO. RAM-600-7-801

1 10' RESERVATION FOR FUTURE COUNTY ROADWAY EXPANSION PROJECT PER DOC. 2003-0625201

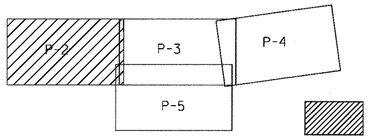

*THIS SHEET

REVISIONS			
C.O. NO.	DATE	BY	DESCRIPTION
N/A	01/18/12	RED	ADJUSTED PARCELS 7-8650 & 7-8743.

DRAWING NO.	D-7-T-911
SURVEY	SEE NOTE
DRAWN/DATE	RED 12/04
ADOT REVIEW	B. GURNEY
Stanley Consultants INC.	A Stanley Group Company Engineering, Environmental and Construction Services - Worldwide
ROUTE NO.: SR202L	SECTION NAME: GILBERT ROAD - HIGLEY ROAD

ARIZONA DEPARTMENT OF TRANSPORTATION
INTERMODAL TRANSPORTATION DIVISION
RIGHT OF WAY PLANS SECTION

HIGHWAY NAME: SANTAN FREEWAY

FEDERAL IDENTIFICATION NO.: RAM 600-7-804

TRACS NO. 202L MA 000 H5382 01R

REGISTERED LAND SURVEYOR CERTIFICATE NO. 38862 RONNIE E. DORSEY Date Signed 2-16-12 ARIZONA, U.S.A. EXPIRES 3/31/12

SHEET P-2

qt\22119\22119.16.00 w=2021 santan\11-cadd\1102-dgn\1103- plans\202-rw000.plan02 2/16/2012 9:14:38 AM

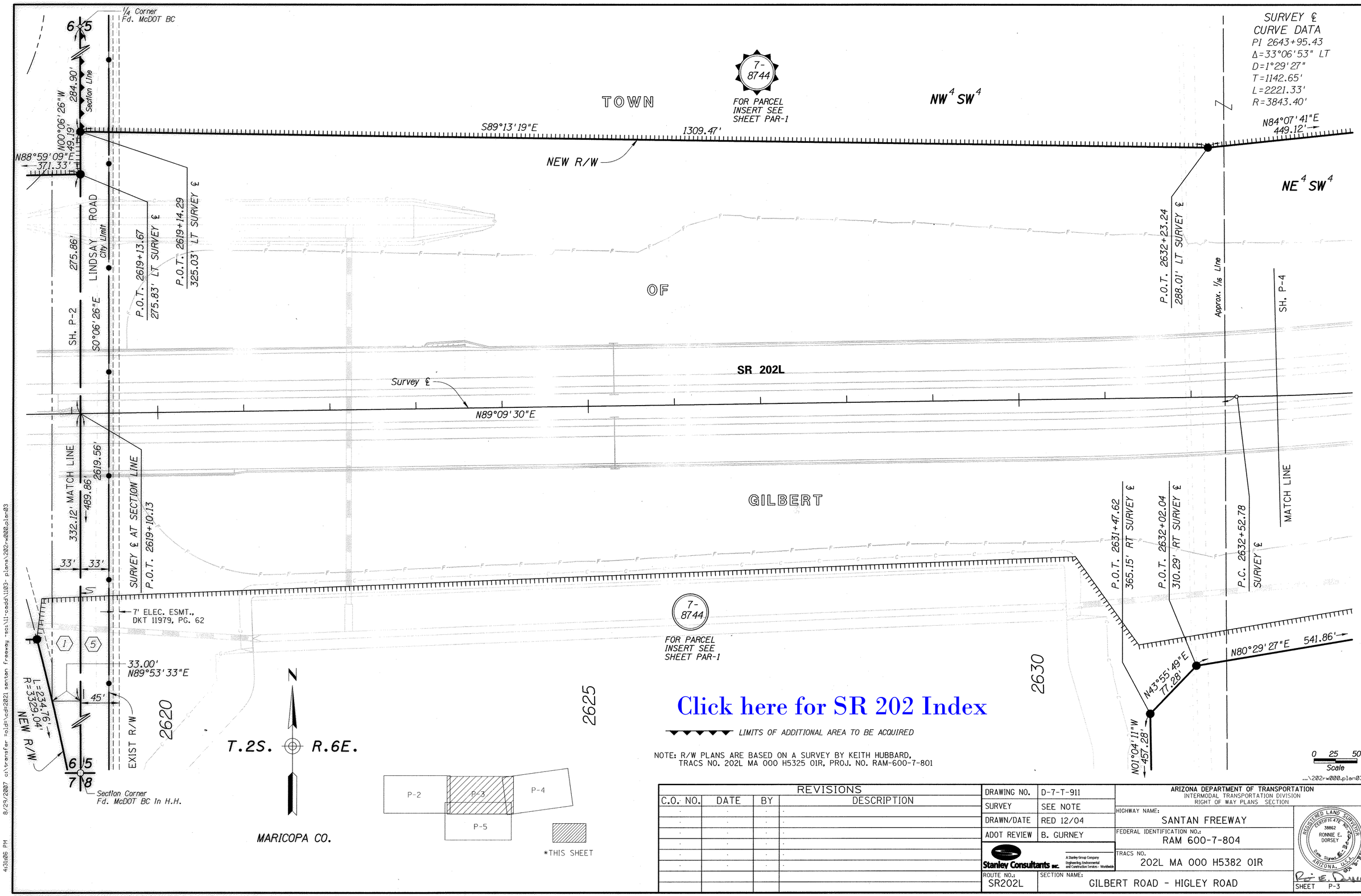

Click here for SR 202 Index

LIMITS OF ADDITIONAL AREA TO BE ACQUIRED

NOTE: R/W PLANS ARE BASED ON A SURVEY BY KEITH HUBBARD, TRACS NO. 202L MA 000 H5325 01R, PROJ. NO. RAM-600-7-801

REVISIONS			
C.O. NO.	DATE	BY	DESCRIPTION

DRAWING NO.	D-7-T-911
SURVEY	SEE NOTE
DRAWN/DATE	RED 12/04
ADOT REVIEW	B. GURNEY

Stanley Consultants INC. A Stanley Group Company Engineering, Environmental and Construction Services - Worldwide

ARIZONA DEPARTMENT OF TRANSPORTATION
INTERMODAL TRANSPORTATION DIVISION
RIGHT OF WAY PLANS SECTION

HIGHWAY NAME: SANTAN FREEWAY

FEDERAL IDENTIFICATION NO.: RAM 600-7-804

TRACS NO. 202L MA 000 H5382 01R

ROUTE NO.: SR202L

SECTION NAME: GILBERT ROAD - HIGLEY ROAD

REGISTERED LAND SURVEYOR CERTIFICATE NO. 38862 RONNIE E. DORSEY Date Signed 6-30-07 ARIZONA, U.S.A.

SHEET P-3

8/29/2007 c:\transfer=old=\cd=2021 santan freeway -sci\11-cadd\1103- plans\202rw000.plan03

4:31:06 PM

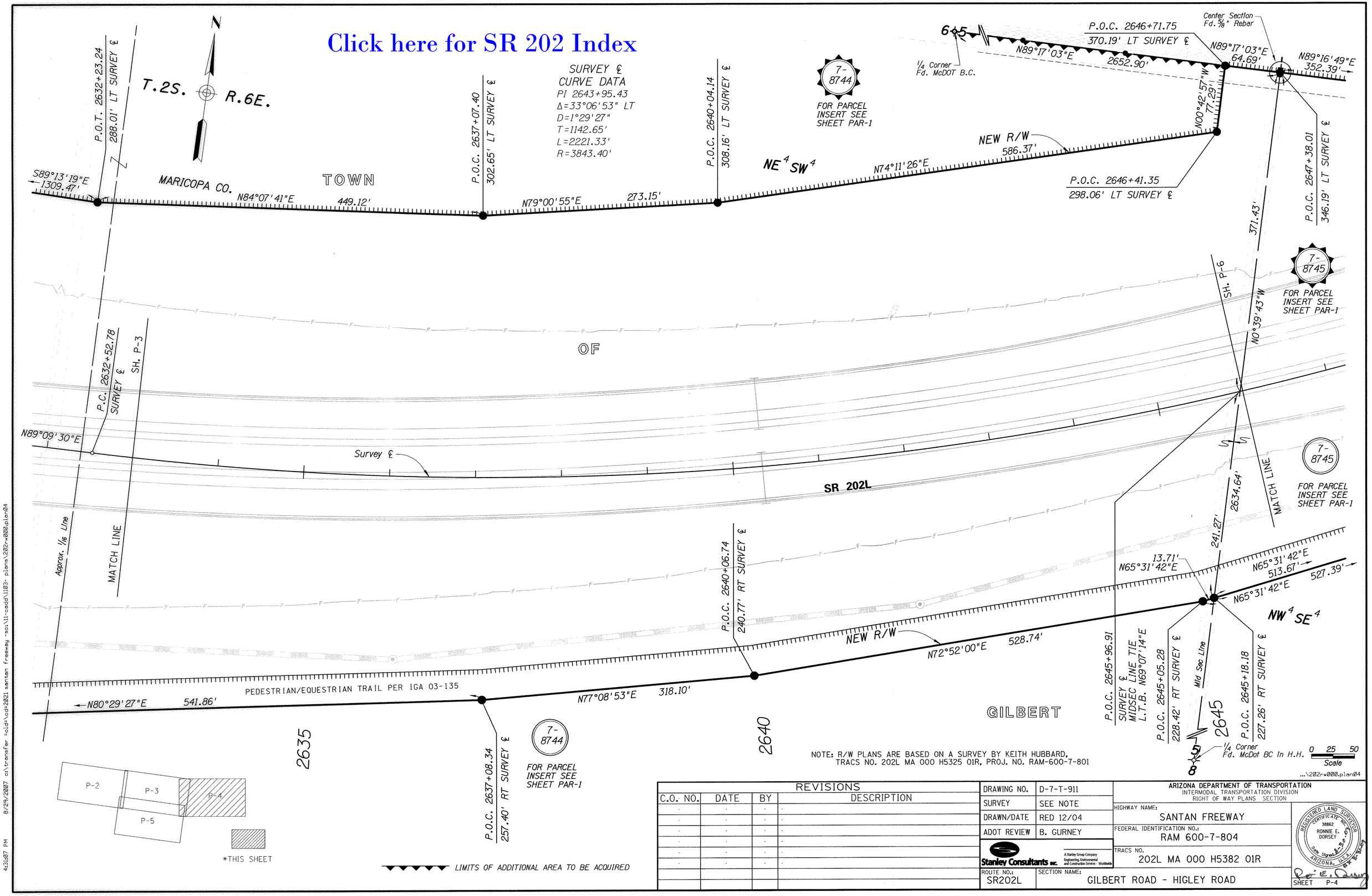

NOTE: R/W PLANS ARE BASED ON A SURVEY BY KEITH HUBBARD, TRACS NO. 202L MA 000 H5325 01R, PROJ. NO. RAM-600-7-801

...\202rw000.plan04

REVISIONS			
C.O. NO.	DATE	BY	DESCRIPTION

DRAWING NO.	D-7-T-911
SURVEY	SEE NOTE
DRAWN/DATE	RED 12/04
ADOT REVIEW	B. GURNEY

Stanley Consultants INC. A Stanley Group Company Engineering, Environmental and Construction Services - Worldwide

ARIZONA DEPARTMENT OF TRANSPORTATION
INTERMODAL TRANSPORTATION DIVISION
RIGHT OF WAY PLANS SECTION

HIGHWAY NAME: SANTAN FREEWAY

FEDERAL IDENTIFICATION NO.: RAM 600-7-804

TRACS NO. 202L MA 000 H5382 01R

ROUTE NO.: SR202L

SECTION NAME: GILBERT ROAD - HIGLEY ROAD

REGISTERED LAND SURVEYOR CERTIFICATE NO. 38862 RONNIE E. DORSEY Date Signed 8-30-07 ARIZONA, U.S.A.

SHEET P-4

8/29/2007 c:\transfer =old=\cd=2021 santan freeway -sci\11-cadd\1103- plans\202rw000.plan04

4:31:07 PM

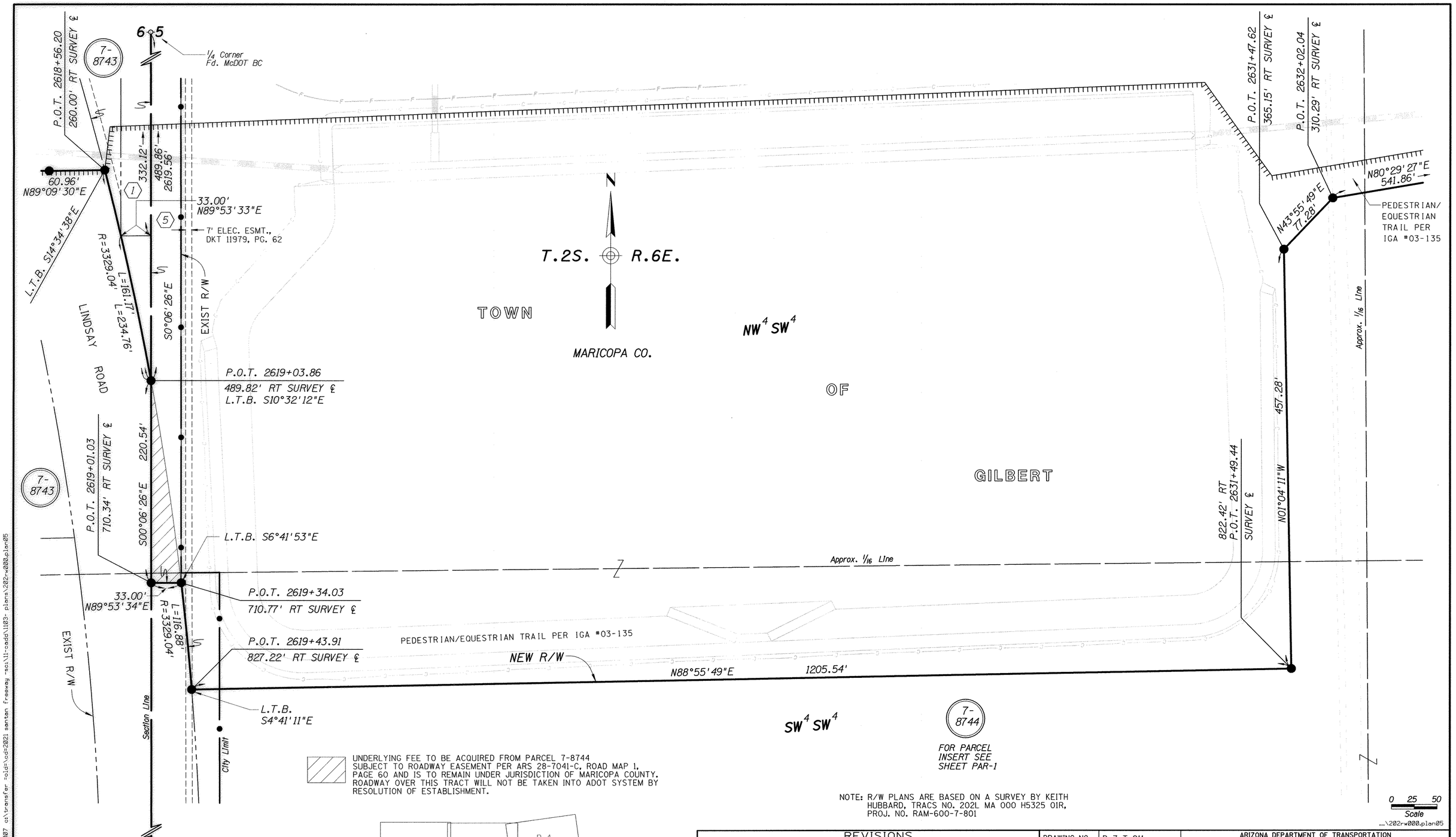

UNDERLYING FEE TO BE ACQUIRED FROM PARCEL 7-8744 SUBJECT TO ROADWAY EASEMENT PER ARS 28-7041-C, ROAD MAP 1, PAGE 60 AND IS TO REMAIN UNDER JURISDICTION OF MARICOPA COUNTY. ROADWAY OVER THIS TRACT WILL NOT BE TAKEN INTO ADOT SYSTEM BY RESOLUTION OF ESTABLISHMENT.

NOTE: R/W PLANS ARE BASED ON A SURVEY BY KEITH HUBBARD, TRACS NO. 202L MA 000 H5325 01R, PROJ. NO. RAM-600-7-801

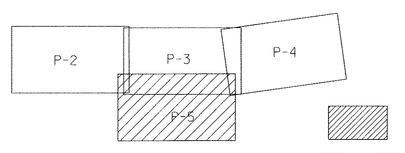

*THIS SHEET

REVISIONS			
C.O. NO.	DATE	BY	DESCRIPTION

DRAWING NO.	D-7-T-911
SURVEY	SEE NOTE
DRAWN/DATE	RED 12/04
ADOT REVIEW	B. GURNEY

Stanley Consultants INC. A Stanley Group Company Engineering, Environmental and Construction Services - Worldwide

ARIZONA DEPARTMENT OF TRANSPORTATION
INTERMODAL TRANSPORTATION DIVISION
RIGHT OF WAY PLANS SECTION

HIGHWAY NAME: SANTAN FREEWAY

FEDERAL IDENTIFICATION NO.: RAM 600-7-804

TRACS NO. 202L MA 000 H5382 01R

ROUTE NO.: SR202L

SECTION NAME: GILBERT ROAD - HIGLEY ROAD

REGISTERED LAND SURVEYOR CERTIFICATE NO. 38862 RONNIE E. DORSEY Date Signed 8-30-07 ARIZONA, U.S.A.

SHEET P-5

Click here for SR 202 Index

8/29/2007 c:\transfer =old=\cd=2021 santan freeway -sci\11-cadd\1103- plans\202rw000.plan05 4:31:07 PM

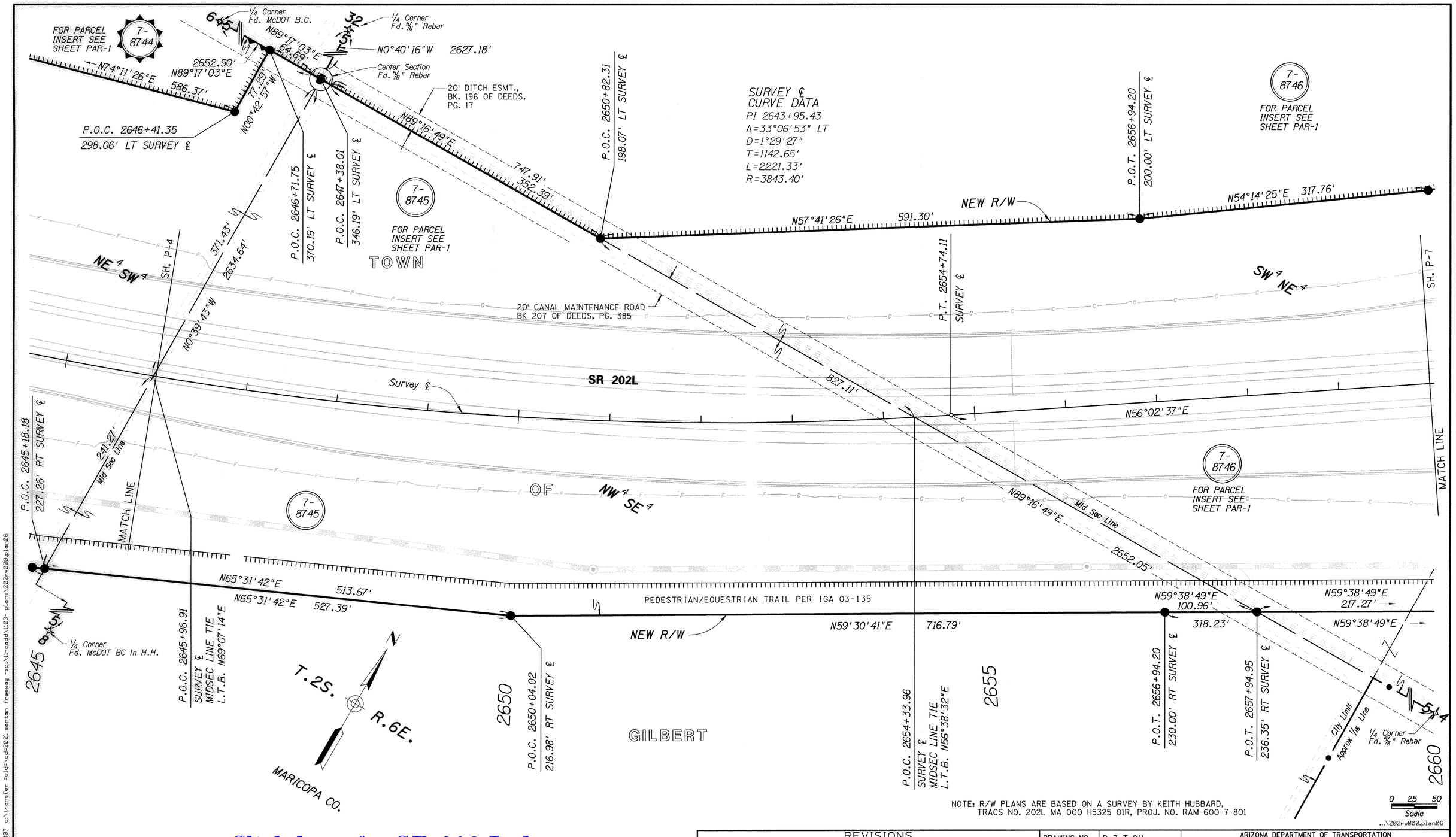

NOTE: R/W PLANS ARE BASED ON A SURVEY BY KEITH HUBBARD, TRACS NO. 202L MA 000 H5325 01R, PROJ. NO. RAM-600-7-801

Click here for SR 202 Index

LIMITS OF ADDITIONAL AREA TO BE ACQUIRED

REVISIONS			
C.O. NO.	DATE	BY	DESCRIPTION

DRAWING NO.	D-7-T-911
SURVEY	SEE NOTE
DRAWN/DATE	RED 12/04
ADOT REVIEW	B. GURNEY

Stanley Consultants INC. — A Stanley Group Company Engineering, Environmental and Construction Services - Worldwide

ROUTE NO.: SR202L

SECTION NAME: GILBERT ROAD - HIGLEY ROAD

ARIZONA DEPARTMENT OF TRANSPORTATION
INTERMODAL TRANSPORTATION DIVISION
RIGHT OF WAY PLANS SECTION

HIGHWAY NAME: SANTAN FREEWAY

FEDERAL IDENTIFICATION NO.: RAM 600-7-804

TRACS NO. 202L MA 000 H5382 01R

REGISTERED LAND SURVEYOR — CERTIFICATE NO. 38862 — RONNIE E. DORSEY — ARIZONA, U.S.A.

SHEET P-6

8/29/2007 4:31:07 PM c:\transfer folder\cd-2021 santan freeway sec\11-cadd\1103- plans\202rw000.plan06

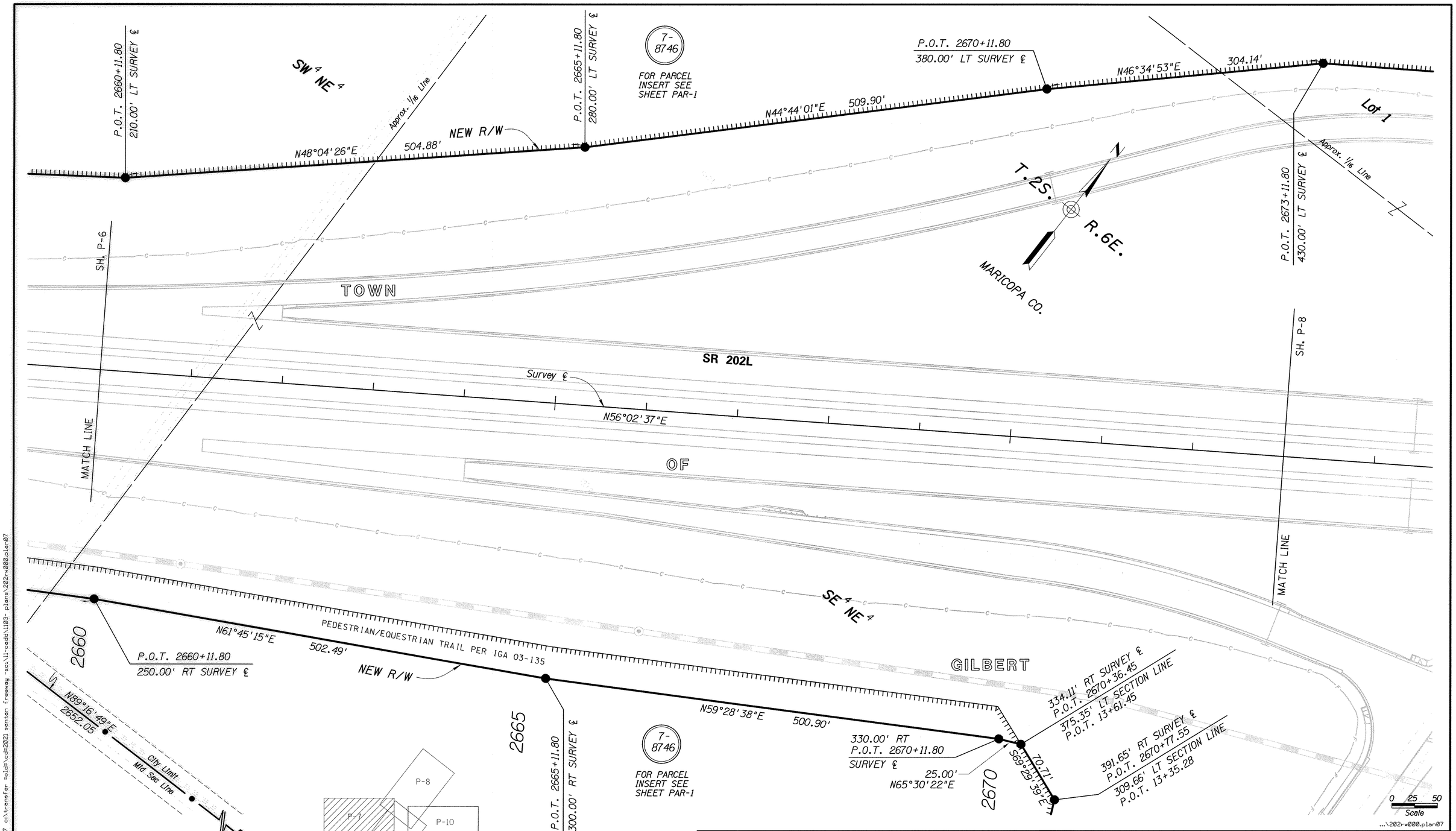

NOTE: R/W PLANS ARE BASED ON A SURVEY BY KEITH HUBBARD, TRACS NO. 202L MA 000 H5325 01R, PROJ. NO. RAM-600-7-801

Click here for SR 202 Index

CHANGE ORDER REVISIONS			
C.O. NO.	DATE	BY	DESCRIPTION OF REVISIONS

DRAWING NO.	D-7-T-911
SURVEY	SEE NOTE
DRAWN/DATE	RED 12/04
ADOT REVIEW	B. GURNEY
Stanley Consultants INC. — A Stanley Group Company — Engineering, Environmental and Construction Services - Worldwide	
ROUTE NO.: SR202L	SECTION NAME: GILBERT ROAD - HIGLEY ROAD

ARIZONA DEPARTMENT OF TRANSPORTATION
INTERMODAL TRANSPORTATION DIVISION
RIGHT OF WAY PLANS SECTION

HIGHWAY NAME: SANTAN FREEWAY

FEDERAL IDENTIFICATION NO.: RAM 600-7-804

TRACS NO. 202L MA 000 H5382 01R

REGISTERED LAND SURVEYOR — CERTIFICATE NO. 38862 — RONNIE E. DORSEY — Date Signed 8-3-05 — ARIZONA, U.S.A.

SHEET P-7

8/29/2007 cs\transfer -fold=\pdf2021 santan freeway sec\11-eadd\1103- plans\202rw000.plan07

4:31:07 PM

Click here for SR 202 Index

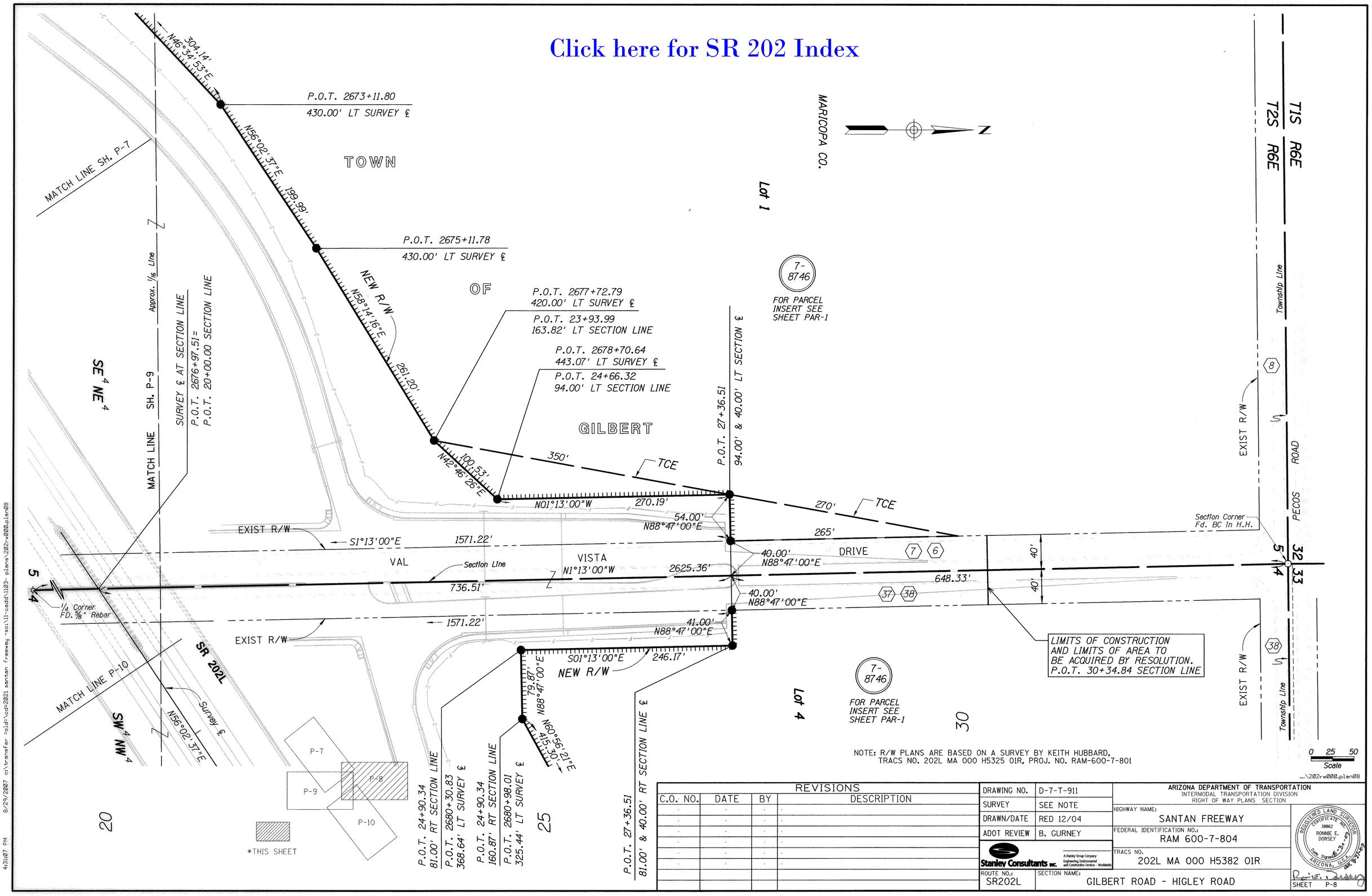

NOTE: R/W PLANS ARE BASED ON A SURVEY BY KEITH HUBBARD, TRACS NO. 202L MA 000 H5325 01R, PROJ. NO. RAM-600-7-801

...\202rw000.plan08

REVISIONS			
C.O. NO.	DATE	BY	DESCRIPTION

DRAWING NO.	D-7-T-911
SURVEY	SEE NOTE
DRAWN/DATE	RED 12/04
ADOT REVIEW	B. GURNEY

Stanley Consultants INC. A Stanley Group Company Engineering, Environmental and Construction Services - Worldwide

ARIZONA DEPARTMENT OF TRANSPORTATION
INTERMODAL TRANSPORTATION DIVISION
RIGHT OF WAY PLANS SECTION

HIGHWAY NAME: SANTAN FREEWAY

FEDERAL IDENTIFICATION NO.: RAM 600-7-804

TRACS NO. 202L MA 000 H5382 01R

ROUTE NO.: SR202L

SECTION NAME: GILBERT ROAD - HIGLEY ROAD

REGISTERED LAND SURVEYOR CERTIFICATE NO. 38862 RONNIE E. DORSEY Date Signed 6-30-07 ARIZONA, U.S.A.

SHEET P-8

8/29/2007 c:\transfer =old=\cd=2021 santan freeway -sc\11-cadd\1103- plans\202rw000.plan08 4:31:07 PM

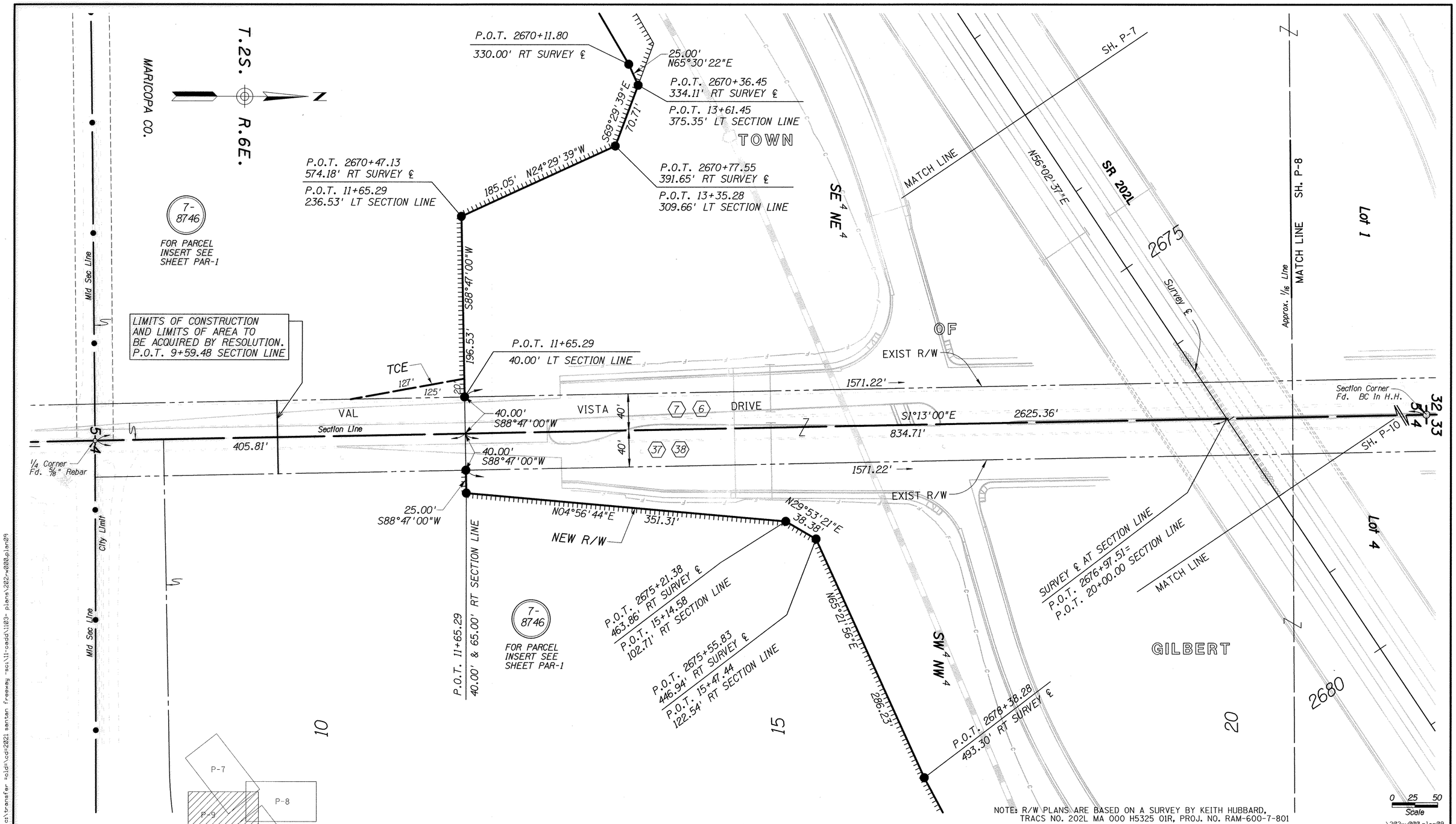

NOTE: R/W PLANS ARE BASED ON A SURVEY BY KEITH HUBBARD, TRACS NO. 202L MA 000 H5325 01R, PROJ. NO. RAM-600-7-801

...\202rw000.plan09

REVISIONS			
C.O. NO.	DATE	BY	DESCRIPTION

DRAWING NO.	D-7-T-911
SURVEY	SEE NOTE
DRAWN/DATE	RED 12/04
ADOT REVIEW	B. GURNEY

Stanley Consultants INC. A Stanley Group Company Engineering, Environmental and Construction Services - Worldwide

ARIZONA DEPARTMENT OF TRANSPORTATION
INTERMODAL TRANSPORTATION DIVISION
RIGHT OF WAY PLANS SECTION

HIGHWAY NAME: SANTAN FREEWAY

FEDERAL IDENTIFICATION NO.: RAM 600-7-804

TRACS NO. 202L MA 000 H5382 01R

ROUTE NO.: SR202L

SECTION NAME: GILBERT ROAD - HIGLEY ROAD

REGISTERED LAND SURVEYOR CERTIFICATE NO. 38862 RONNIE E. DORSEY Date Signed 8-30-07 ARIZONA, U.S.A.

SHEET P-9

Click here for SR 202 Index

8/29/2007 c:\transfer =old=\cd=2021 santan freeway -sci\11-cadd\1103- plans\202rw000.plan09 4:31:08 PM

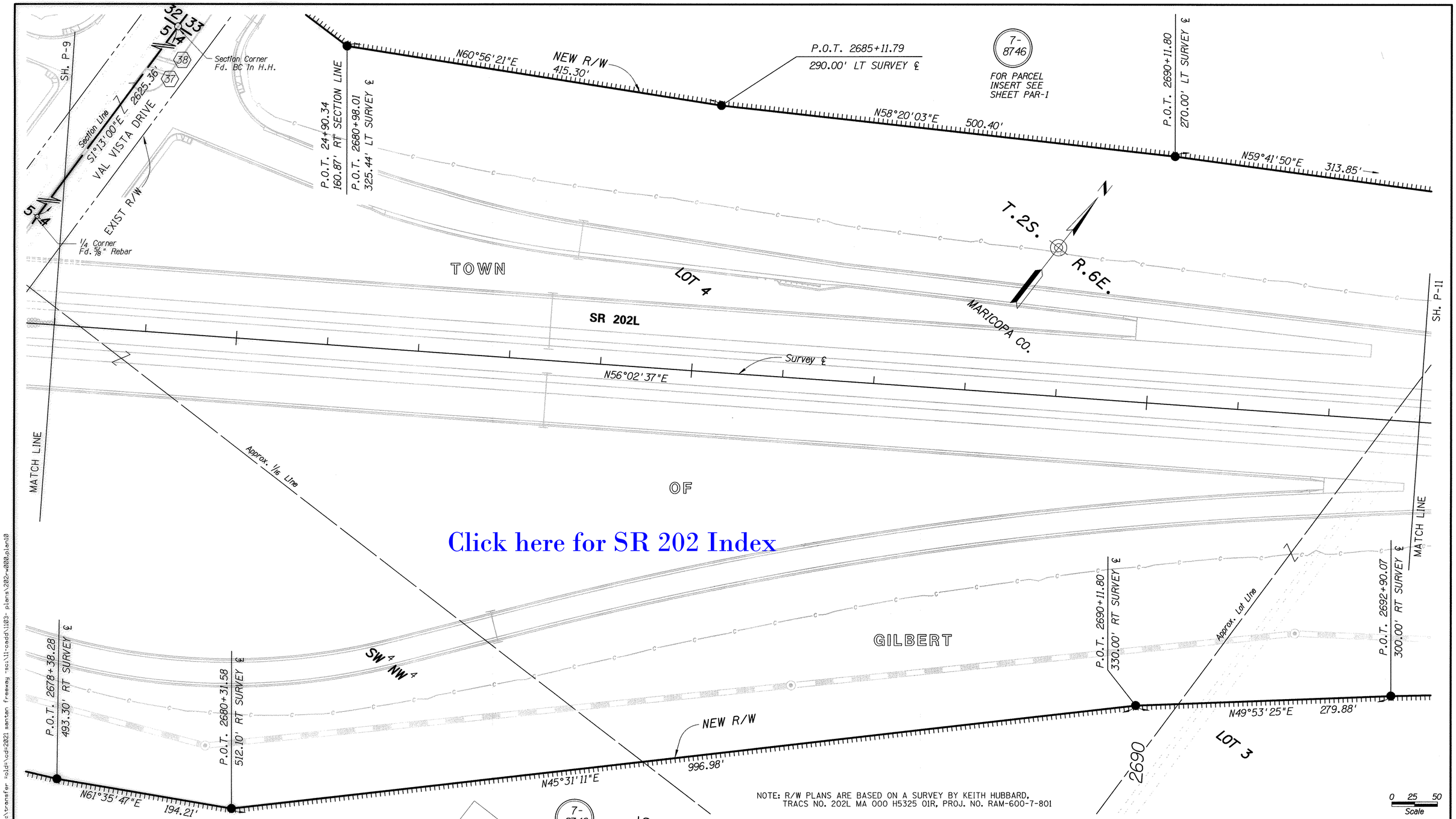

Click here for SR 202 Index

NOTE: R/W PLANS ARE BASED ON A SURVEY BY KEITH HUBBARD, TRACS NO. 202L MA 000 H5325 01R, PROJ. NO. RAM-600-7-801

REVISIONS			
C.O. NO.	DATE	BY	DESCRIPTION

DRAWING NO.	D-7-T-911
SURVEY	SEE NOTE
DRAWN/DATE	RED 12/04
ADOT REVIEW	B. GURNEY

Stanley Consultants INC. A Stanley Group Company Engineering, Environmental and Construction Services - Worldwide

ARIZONA DEPARTMENT OF TRANSPORTATION
INTERMODAL TRANSPORTATION DIVISION
RIGHT OF WAY PLANS SECTION

HIGHWAY NAME: SANTAN FREEWAY

FEDERAL IDENTIFICATION NO.: RAM 600-7-804

TRACS NO. 202L MA 000 H5382 01R

ROUTE NO.: SR202L

SECTION NAME: GILBERT ROAD - HIGLEY ROAD

REGISTERED LAND SURVEYOR CERTIFICATE NO. 38862 RONNIE E. DORSEY Date Signed 8-30-07 ARIZONA, U.S.A.

SHEET P-10

8/29/2007 c:\transfer =old=\cd=2021 santan freeway =sci\11-cadd\1103- plans\202rw000.plan10

4:31:08 PM

Click here for SR 202 Index

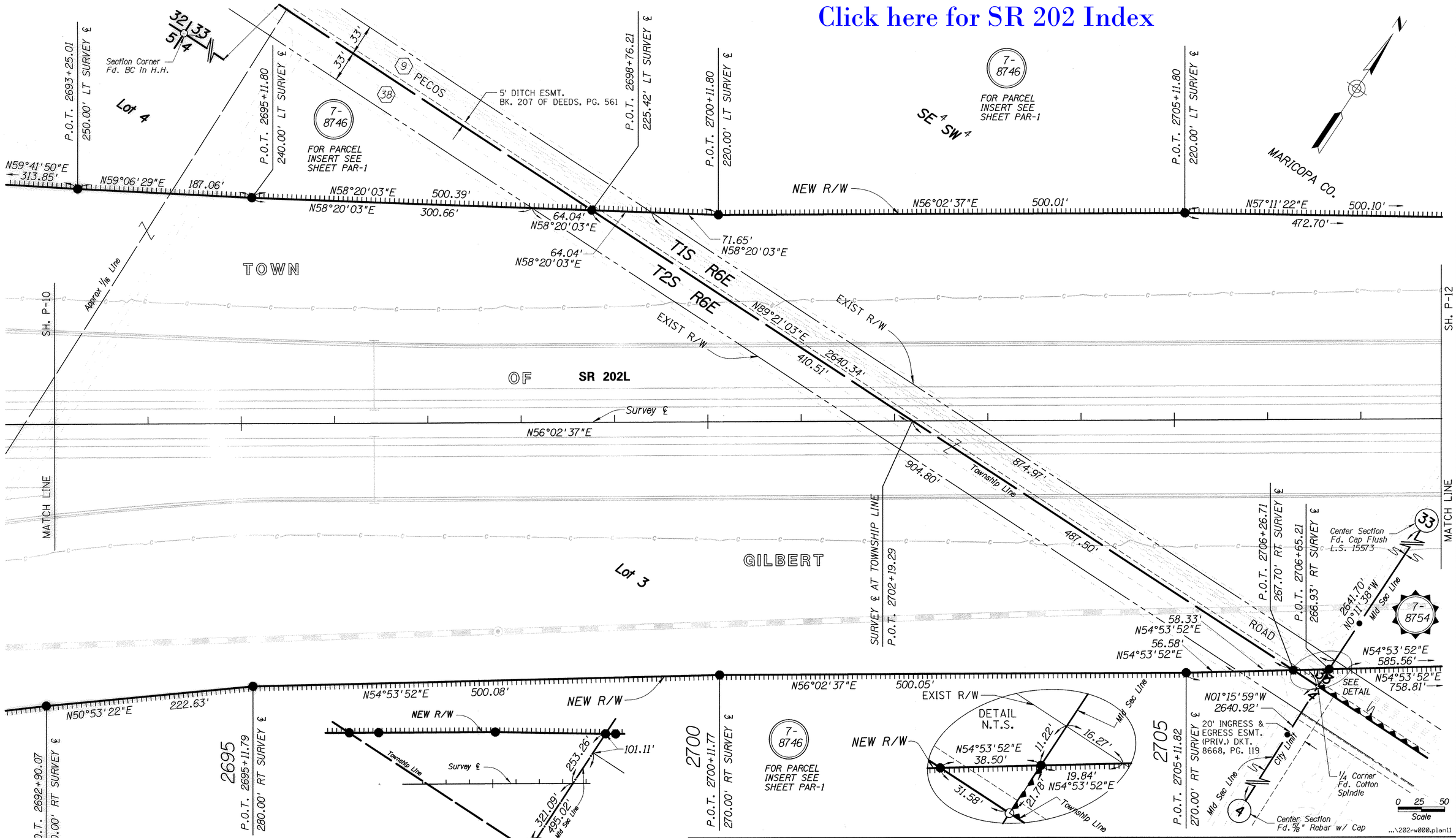

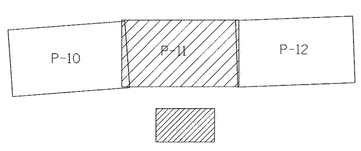

LIMITS OF ADDITIONAL AREA TO BE ACQUIRED

NOTE: R/W PLANS ARE BASED ON A SURVEY BY KEITH HUBBARD, TRACS NO. 202L MA 000 H5325 01R, PROJ. NO. RAM-600-7-801

CHANGE ORDER REVISIONS			
C.O. NO.	DATE	BY	DESCRIPTION OF REVISIONS

DRAWING NO.	D-7-T-911
SURVEY	SEE NOTE
DRAWN/DATE	RED 12/04
ADOT REVIEW	B. GURNEY

Stanley Consultants INC. — A Stanley Group Company, Engineering, Environmental and Construction Services - Worldwide

ROUTE NO.: SR202L

SECTION NAME: GILBERT ROAD - HIGLEY ROAD

ARIZONA DEPARTMENT OF TRANSPORTATION
INTERMODAL TRANSPORTATION DIVISION
RIGHT OF WAY PLANS SECTION

HIGHWAY NAME: SANTAN FREEWAY

FEDERAL IDENTIFICATION NO.: RAM 600-7-804

TRACS NO. 202L MA 000 H5382 01R

REGISTERED LAND SURVEYOR — CERTIFICATE NO. 38862 — RONNIE E. DORSEY — Date Signed 8-26-04 — ARIZONA, U.S.A.

SHEET P-11

8/29/2007 c:\transfer =old=\cd=2021 santan freeway =sci\11-cadd\1103- plans\202r-w000.plan11

4:31:08 PM

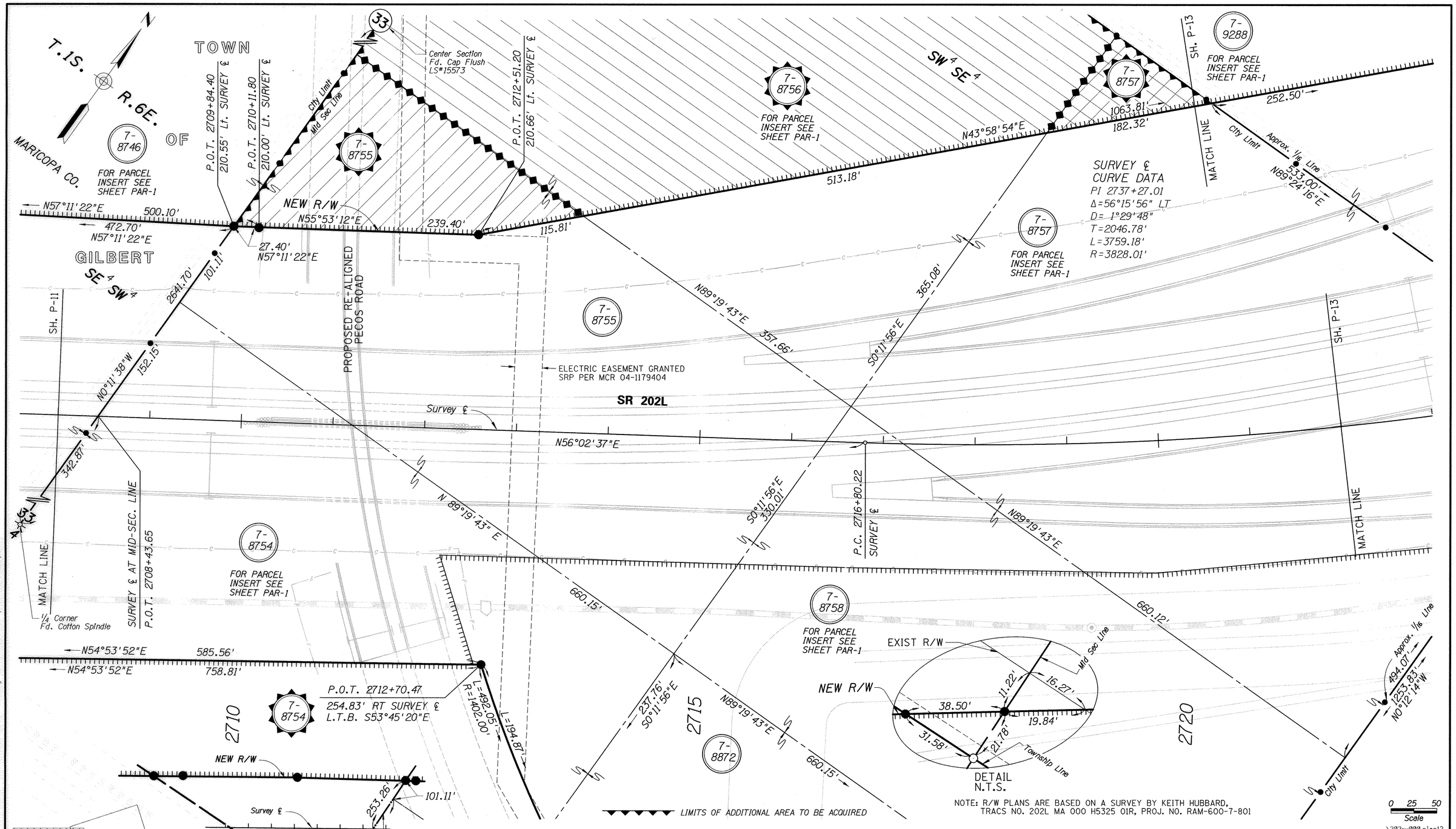

NOTE: R/W PLANS ARE BASED ON A SURVEY BY KEITH HUBBARD, TRACS NO. 202L MA 000 H5325 01R, PROJ. NO. RAM-600-7-801

DISPOSAL PROPERTIES

- 2005-0510375
- 2005-0508959
- 2005-0510027

CHANGE ORDER REVISIONS			
C.O. NO.	DATE	BY	DESCRIPTION OF REVISIONS

DRAWING NO.	D-7-T-911
SURVEY	SEE NOTE
DRAWN/DATE	RED 12/04
ADOT REVIEW	B. GURNEY
Stanley Consultants INC.	A Stanley Group Company Engineering, Environmental and Construction Services - Worldwide
ROUTE NO.: SR202L	SECTION NAME: GILBERT ROAD - HIGLEY ROAD

ARIZONA DEPARTMENT OF TRANSPORTATION
INTERMODAL TRANSPORTATION DIVISION
RIGHT OF WAY PLANS SECTION

HIGHWAY NAME: SANTAN FREEWAY
FEDERAL IDENTIFICATION NO.: RAM 600-7-804
TRACS NO. 202L MA 000 H5382 01R

REGISTERED LAND SURVEYOR CERTIFICATE NO. 38862 RONNIE E. DORSEY Date Signed 8-30-07 ARIZONA, U.S.A.

SHEET P-12

8/29/2007 cs\transfer =old=\cd=2021 santan freeway =sc\11-cadd\1103- plans\202r-w000.plan12 4:31:08 PM

Click here for SR 202 Index

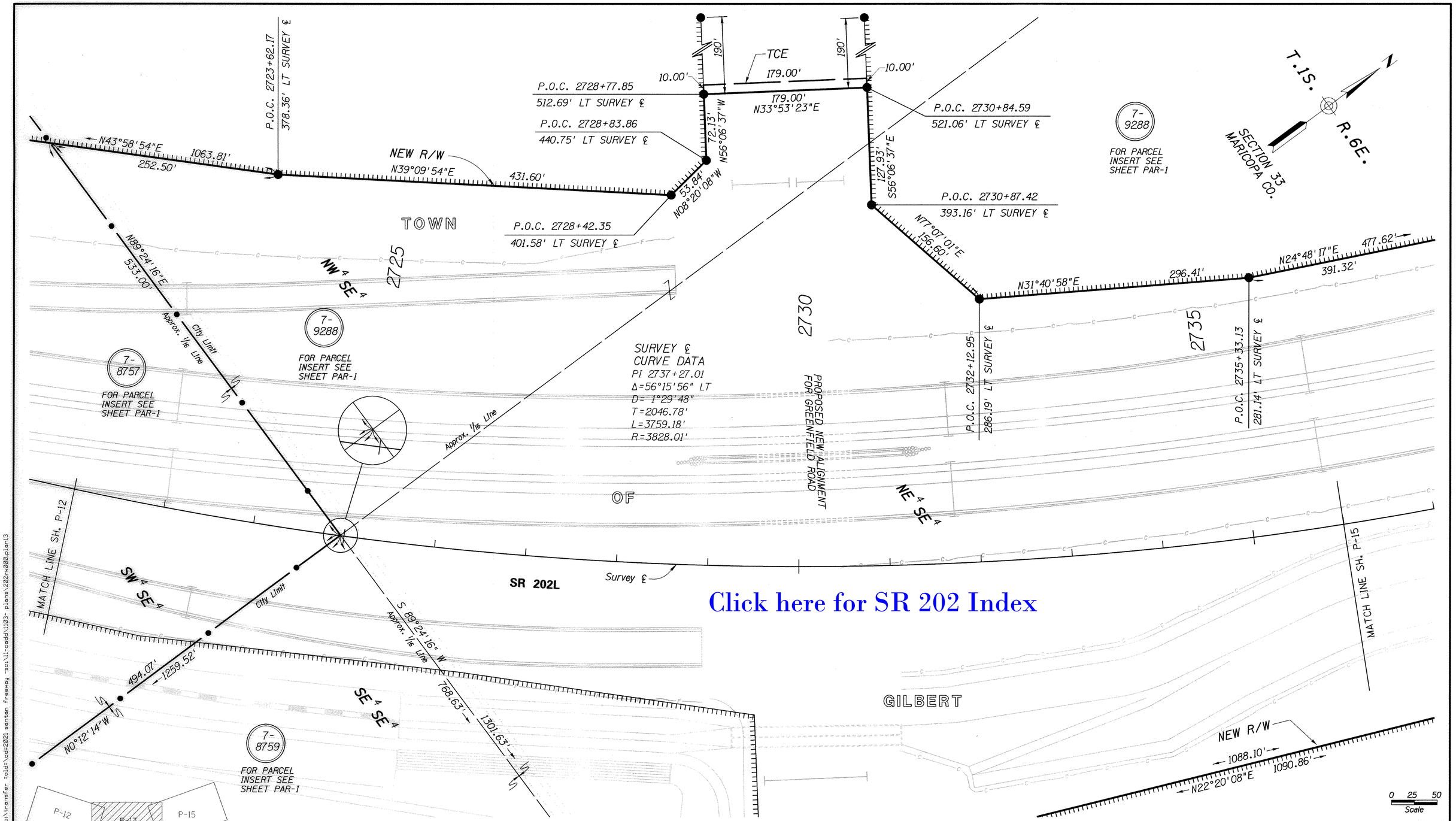

Click here for SR 202 Index

NOTE: R/W PLANS ARE BASED ON A SURVEY BY KEITH HUBBARD, TRACS NO. 202L MA 000 H5325 01R, PROJ. NO. RAM-600-7-801

CHANGE ORDER REVISIONS			
C.O. NO.	DATE	BY	DESCRIPTION OF REVISIONS

DRAWING NO.	D-7-T-911
SURVEY	SEE NOTE
DRAWN/DATE	RED 12/04
ADOT REVIEW	B. GURNEY

Stanley Consultants INC. A Stanley Group Company Engineering, Environmental and Construction Services - Worldwide

ARIZONA DEPARTMENT OF TRANSPORTATION
INTERMODAL TRANSPORTATION DIVISION
RIGHT OF WAY PLANS SECTION

HIGHWAY NAME: SANTAN FREEWAY

FEDERAL IDENTIFICATION NO.: RAM 600-7-804

TRACS NO. 202L MA 000 H5382 01R

ROUTE NO.: SR202L

SECTION NAME: GILBERT ROAD - HIGLEY ROAD

REGISTERED LAND SURVEYOR CERTIFICATE NO. 38862 RONNIE E. DORSEY Date Signed 8-30-07 ARIZONA, U.S.A.

SHEET P-13

8/29/2007 c:\transfer =old=\cd=2021 santan freeway -sci\11-cadd\1103- plans\202rw000.plan13 4:31:09 PM

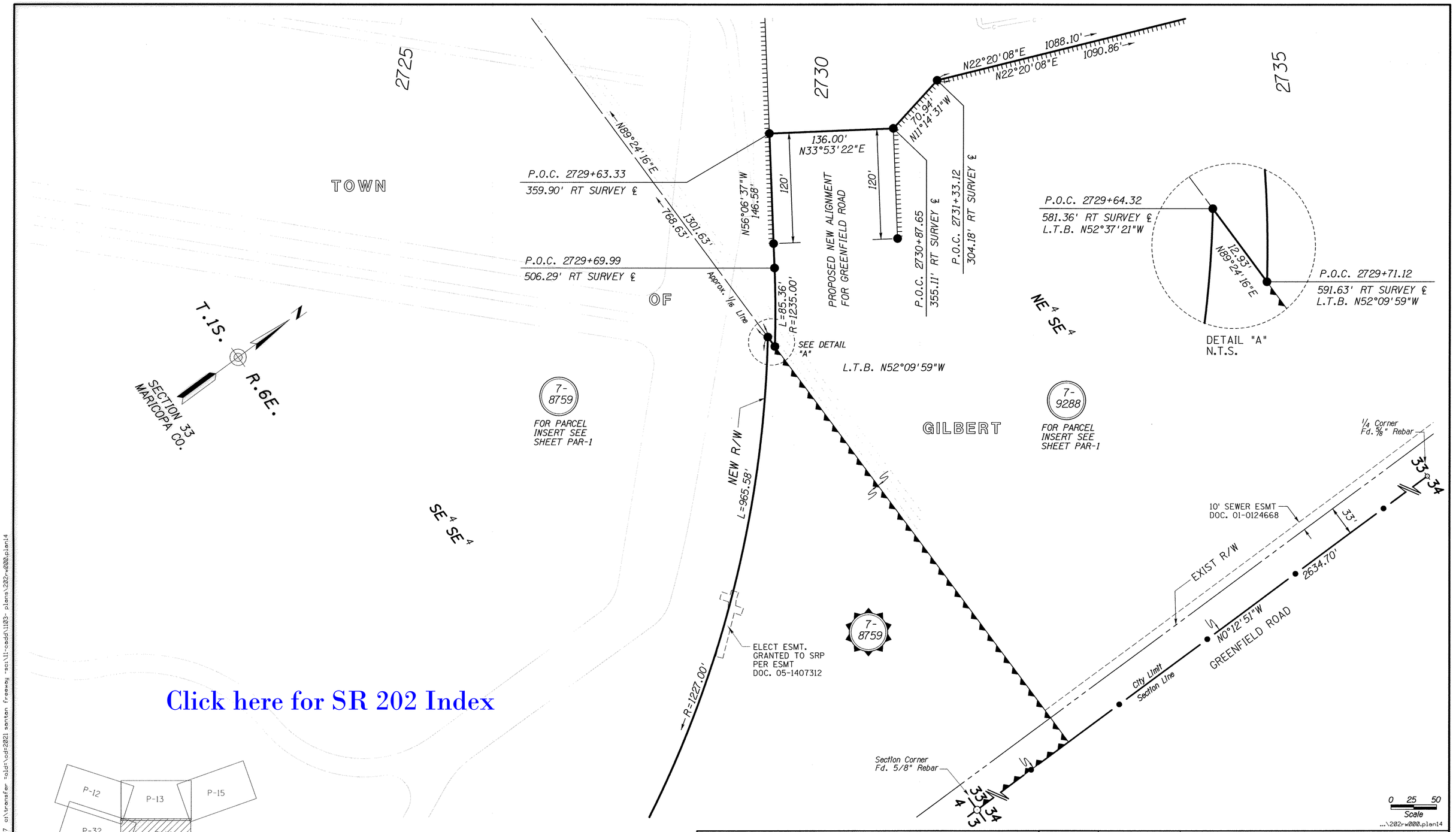

Click here for SR 202 Index

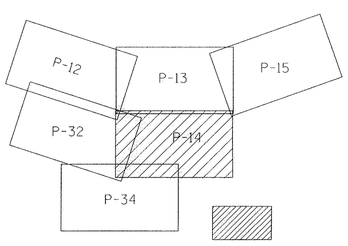

*THIS SHEET

LIMITS OF ADDITIONAL AREA TO BE ACQUIRED

NOTE: R/W PLANS ARE BASED ON A SURVEY BY KEITH HUBBARD, TRACS NO. 202L MA 000 H5325 01R, PROJ. NO. RAM-600-7-801

CHANGE ORDER REVISIONS			
C.O. NO.	DATE	BY	DESCRIPTION OF REVISIONS

DRAWING NO.	D-7-T-911
SURVEY	SEE NOTE
DRAWN/DATE	RED 12/04
ADOT REVIEW	B. GURNEY

Stanley Consultants INC. A Stanley Group Company Engineering, Environmental and Construction Services - Worldwide

ARIZONA DEPARTMENT OF TRANSPORTATION
INTERMODAL TRANSPORTATION DIVISION
RIGHT OF WAY PLANS SECTION

HIGHWAY NAME: SANTAN FREEWAY

FEDERAL IDENTIFICATION NO.: RAM 600-7-804

TRACS NO. 202L MA 000 H5382 01R

ROUTE NO.: SR202L

SECTION NAME: GILBERT ROAD - HIGLEY ROAD

REGISTERED LAND SURVEYOR CERTIFICATE NO. 38862 RONNIE E. DORSEY Date Signed 6-30-09 ARIZONA, U.S.A. EX 3-31-09

SHEET P-14

8/29/2007 c:\transfer =old=\cd=2021 santan freeway =sc\11-cadd\1103- plans\202rw000.plan14

4:31:09 PM

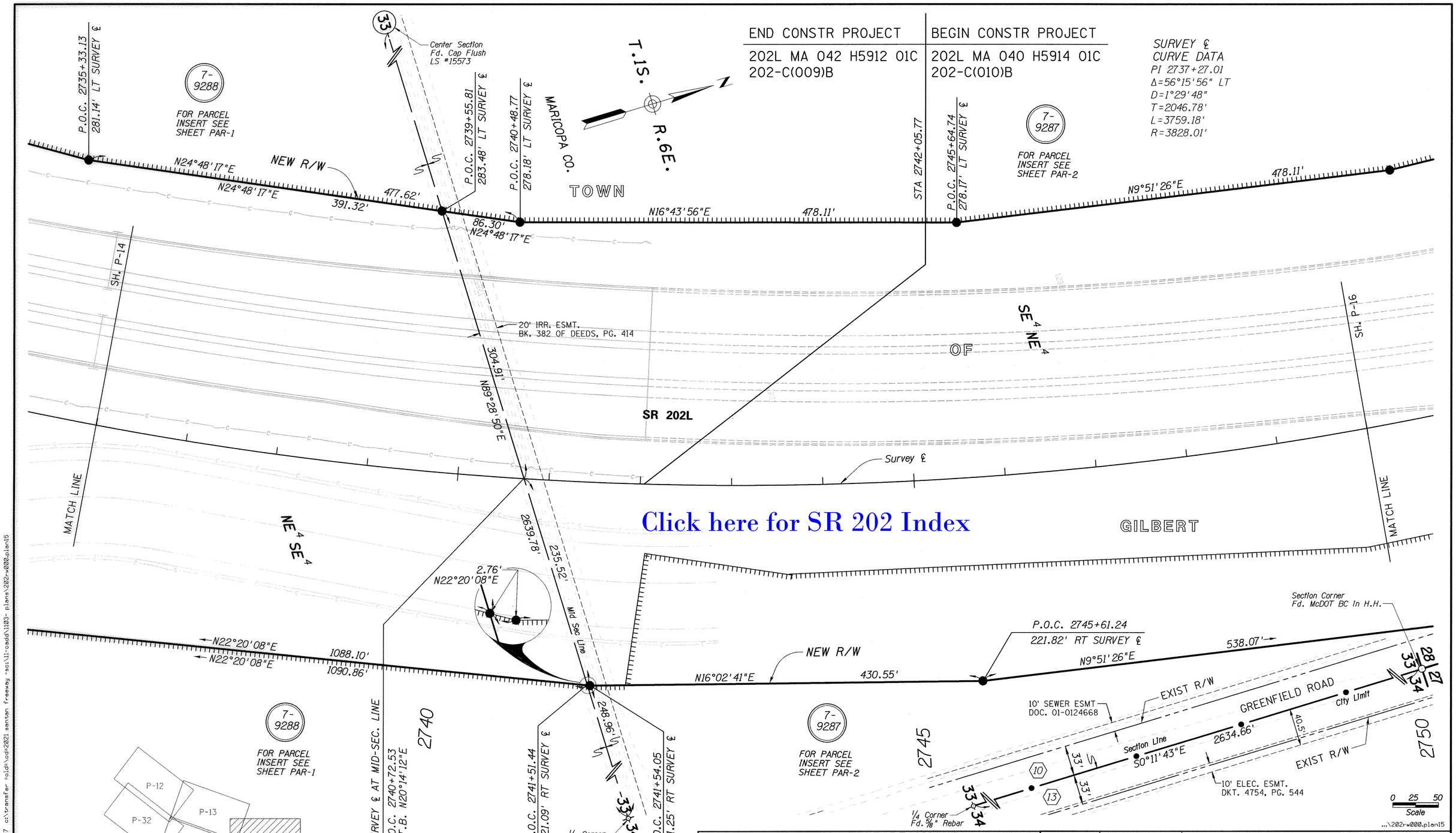

NOTE: R/W PLANS ARE BASED ON A SURVEY BY KEITH HUBBARD, TRACS NO. 202L MA 000 H5325 01R, PROJ. NO. RAM-600-7-801

CHANGE ORDER REVISIONS			
C.O. NO.	DATE	BY	DESCRIPTION OF REVISIONS

DRAWING NO.	D-7-T-911
SURVEY	SEE NOTE
DRAWN/DATE	RED 12/04
ADOT REVIEW	B. GURNEY

Stanley Consultants INC.
A Stanley Group Company
Engineering, Environmental and Construction Services - Worldwide

ARIZONA DEPARTMENT OF TRANSPORTATION
INTERMODAL TRANSPORTATION DIVISION
RIGHT OF WAY PLANS SECTION

HIGHWAY NAME: SANTAN FREEWAY
FEDERAL IDENTIFICATION NO.: RAM 600-7-804
TRACS NO. 202L MA 000 H5382 01R
ROUTE NO.: SR202L
SECTION NAME: GILBERT ROAD - HIGLEY ROAD

REGISTERED LAND SURVEYOR
CERTIFICATE NO. 38862
RONNIE E. DORSEY
Date Signed 8-30-07
ARIZONA, U.S.A.
8-31-07

SHEET P-15

8/29/2007 c:\transfer =old=\cd=2021 santan freeway -sc:\11-cadd\1103- plans\202rw000.plan15
4:31:09 PM

Click here for SR 202 Index

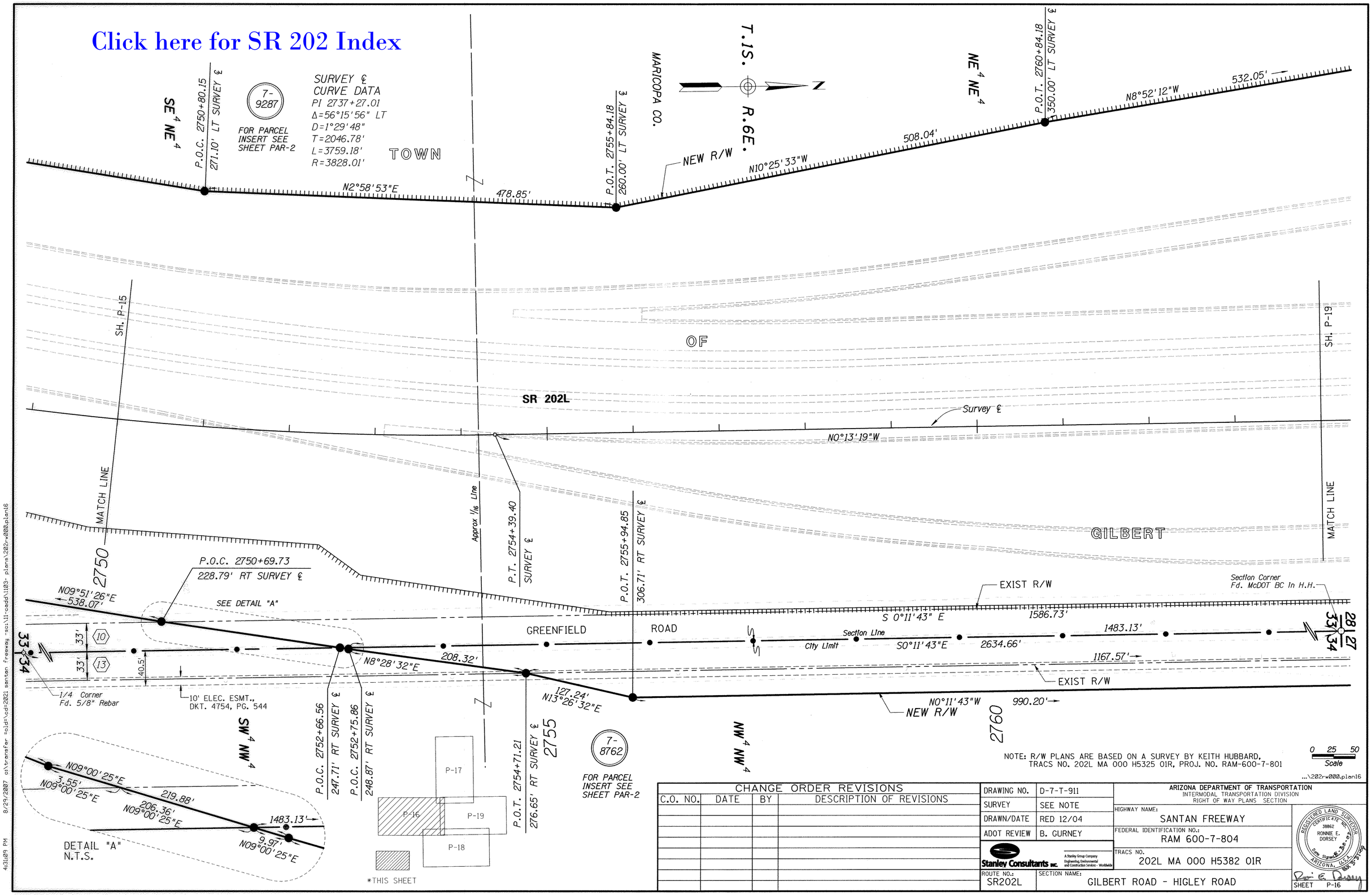

NOTE: R/W PLANS ARE BASED ON A SURVEY BY KEITH HUBBARD, TRACS NO. 202L MA 000 H5325 01R, PROJ. NO. RAM-600-7-801

...\202rw000.plan16

CHANGE ORDER REVISIONS			
C.O. NO.	DATE	BY	DESCRIPTION OF REVISIONS

DRAWING NO.	D-7-T-911
SURVEY	SEE NOTE
DRAWN/DATE	RED 12/04
ADOT REVIEW	B. GURNEY

Stanley Consultants INC. A Stanley Group Company Engineering, Environmental and Construction Services - Worldwide

ARIZONA DEPARTMENT OF TRANSPORTATION
INTERMODAL TRANSPORTATION DIVISION
RIGHT OF WAY PLANS SECTION

HIGHWAY NAME: SANTAN FREEWAY

FEDERAL IDENTIFICATION NO.: RAM 600-7-804

TRACS NO. 202L MA 000 H5382 01R

ROUTE NO.: SR202L

SECTION NAME: GILBERT ROAD - HIGLEY ROAD

REGISTERED LAND SURVEYOR CERTIFICATE NO. 38862 RONNIE E. DORSEY Date Signed 6-30-09 ARIZONA, U.S.A.

SHEET P-16

8/29/2007 c:\transfer =old=\cd=2021 santan freeway -sci\11-cadd\1103- plans\202rw000.plan16

4:31:09 PM

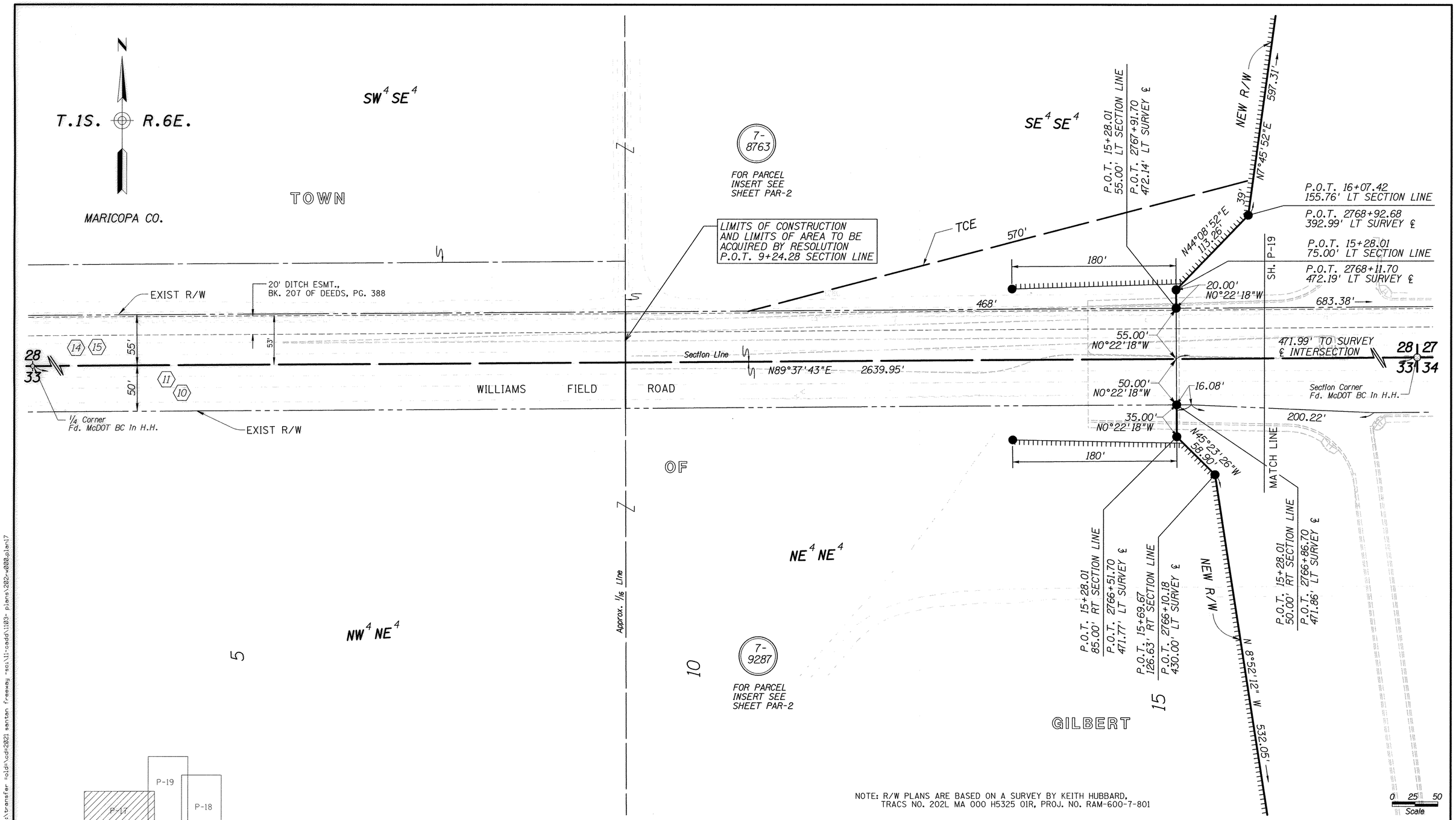

NOTE: R/W PLANS ARE BASED ON A SURVEY BY KEITH HUBBARD, TRACS NO. 202L MA 000 H5325 01R, PROJ. NO. RAM-600-7-801

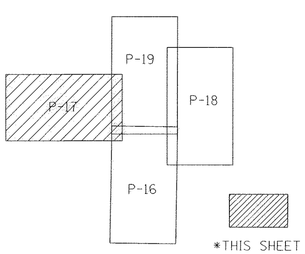

Click here for SR 202 Index

CHANGE ORDER REVISIONS			
C.O. NO.	DATE	BY	DESCRIPTION OF REVISIONS

DRAWING NO.	D-7-T-911
SURVEY	SEE NOTE
DRAWN/DATE	RED 12/04
ADOT REVIEW	B. GURNEY

Stanley Consultants INC. A Stanley Group Company Engineering, Environmental and Construction Services - Worldwide

ARIZONA DEPARTMENT OF TRANSPORTATION
INTERMODAL TRANSPORTATION DIVISION
RIGHT OF WAY PLANS SECTION

HIGHWAY NAME: SANTAN FREEWAY

FEDERAL IDENTIFICATION NO.: RAM 600-7-804

TRACS NO. 202L MA 000 H5382 01R

ROUTE NO.: SR202L

SECTION NAME: GILBERT ROAD - HIGLEY ROAD

REGISTERED LAND SURVEYOR CERTIFICATE NO. 38862 RONNIE E. DORSEY Date Signed 8-30-07 ARIZONA, U.S.A.

SHEET P-17

8/29/2007 c:\transfer =old=\cd=2021 santan freeway =sc\11-cadd\1103- plans\202rw000.plan17

4:31:10 PM

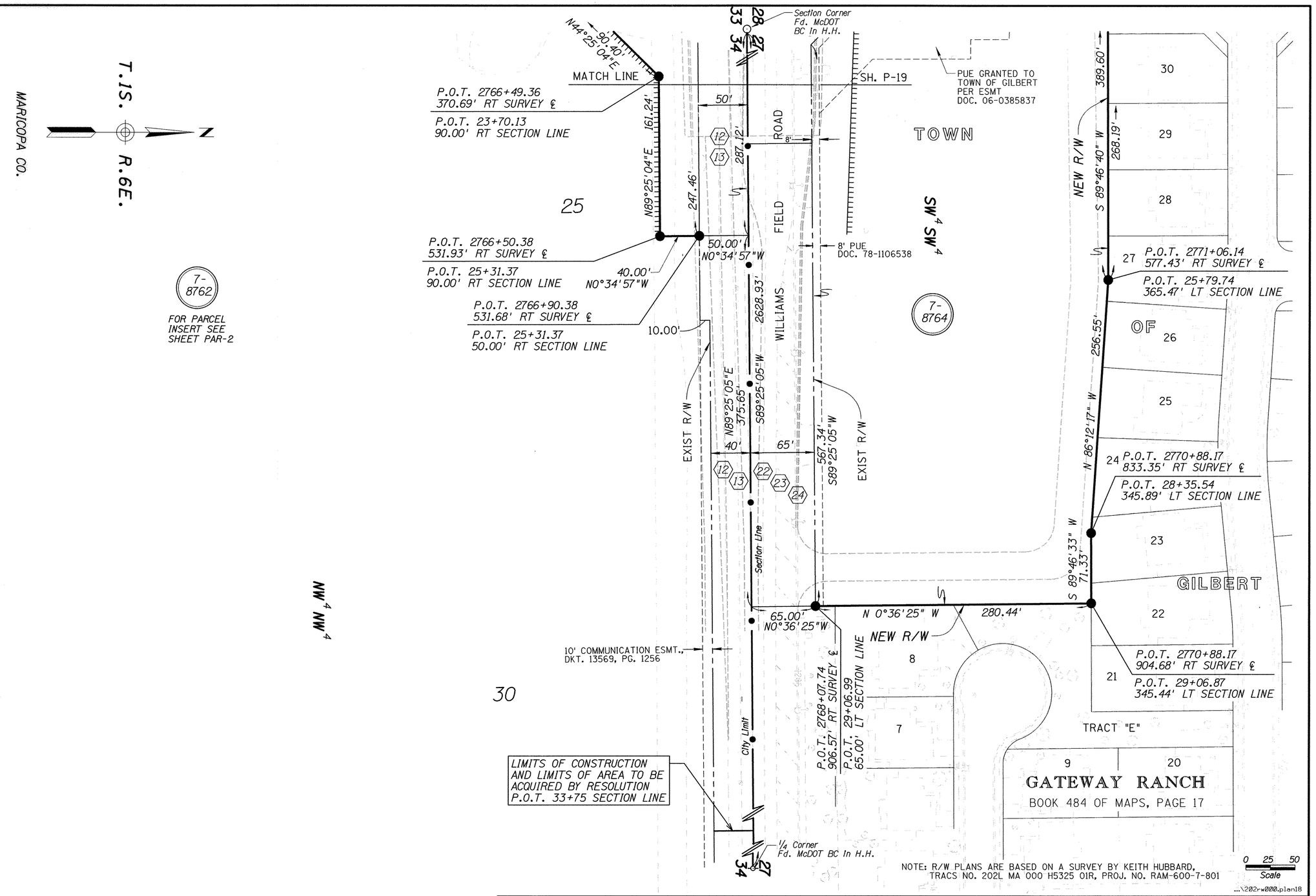

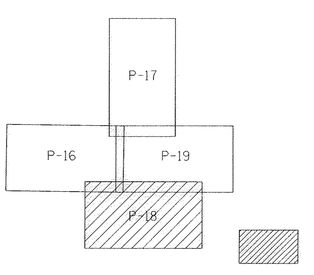

Click here for SR 202 Index

CHANGE ORDER REVISIONS			
C.O. NO.	DATE	BY	DESCRIPTION OF REVISIONS

DRAWING NO.	D-7-T-911
SURVEY	SEE NOTE
DRAWN/DATE	RED 12/04
ADOT REVIEW	B. GURNEY

Stanley Consultants INC. — A Stanley Group Company Engineering, Environmental and Construction Services - Worldwide

ARIZONA DEPARTMENT OF TRANSPORTATION
INTERMODAL TRANSPORTATION DIVISION
RIGHT OF WAY PLANS SECTION

HIGHWAY NAME: SANTAN FREEWAY

FEDERAL IDENTIFICATION NO.: RAM 600-7-804

TRACS NO. 202L MA 000 H5382 01R

ROUTE NO.: SR202L

SECTION NAME: GILBERT ROAD - HIGLEY ROAD

REGISTERED LAND SURVEYOR — CERTIFICATE NO. 38862 — RONNIE E. DORSEY — ARIZONA, U.S.A.

SHEET P-18

8/29/2007 4:31:10 PM c:\transfer =old=\cdf2021 santan freeway =sc\11-cadd\1103- plans\202rw000.plan18

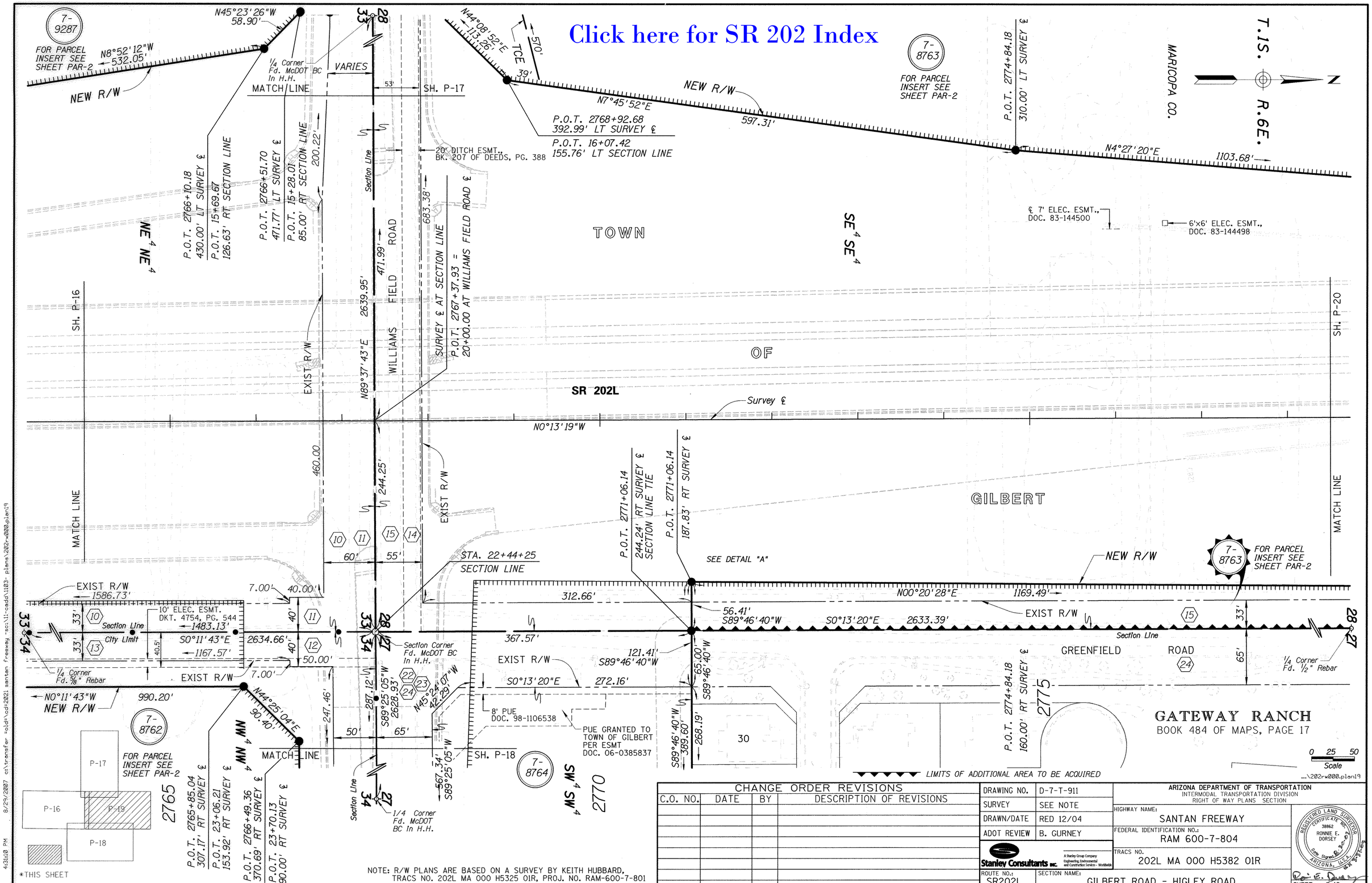

NOTE: R/W PLANS ARE BASED ON A SURVEY BY KEITH HUBBARD, TRACS NO. 202L MA 000 H5325 01R, PROJ. NO. RAM-600-7-801

CHANGE ORDER REVISIONS			
C.O. NO.	DATE	BY	DESCRIPTION OF REVISIONS

DRAWING NO.	D-7-T-911
SURVEY	SEE NOTE
DRAWN/DATE	RED 12/04
ADOT REVIEW	B. GURNEY

Stanley Consultants INC. A Stanley Group Company Engineering, Environmental and Construction Services - Worldwide

ARIZONA DEPARTMENT OF TRANSPORTATION
INTERMODAL TRANSPORTATION DIVISION
RIGHT OF WAY PLANS SECTION

HIGHWAY NAME: SANTAN FREEWAY

FEDERAL IDENTIFICATION NO.: RAM 600-7-804

TRACS NO. 202L MA 000 H5382 01R

ROUTE NO.: SR202L

SECTION NAME: GILBERT ROAD - HIGLEY ROAD

REGISTERED LAND SURVEYOR CERTIFICATE NO. 38862 RONNIE E. DORSEY Date Signed 8-30-07 ARIZONA, U.S.A.

SHEET P-19

8/29/2007 c:\transfer =old=\cd=2021 santan freeway -sc\11-cadd\1103- plans\202rw000.plan19 4:31:10 PM

Click here for SR 202 Index

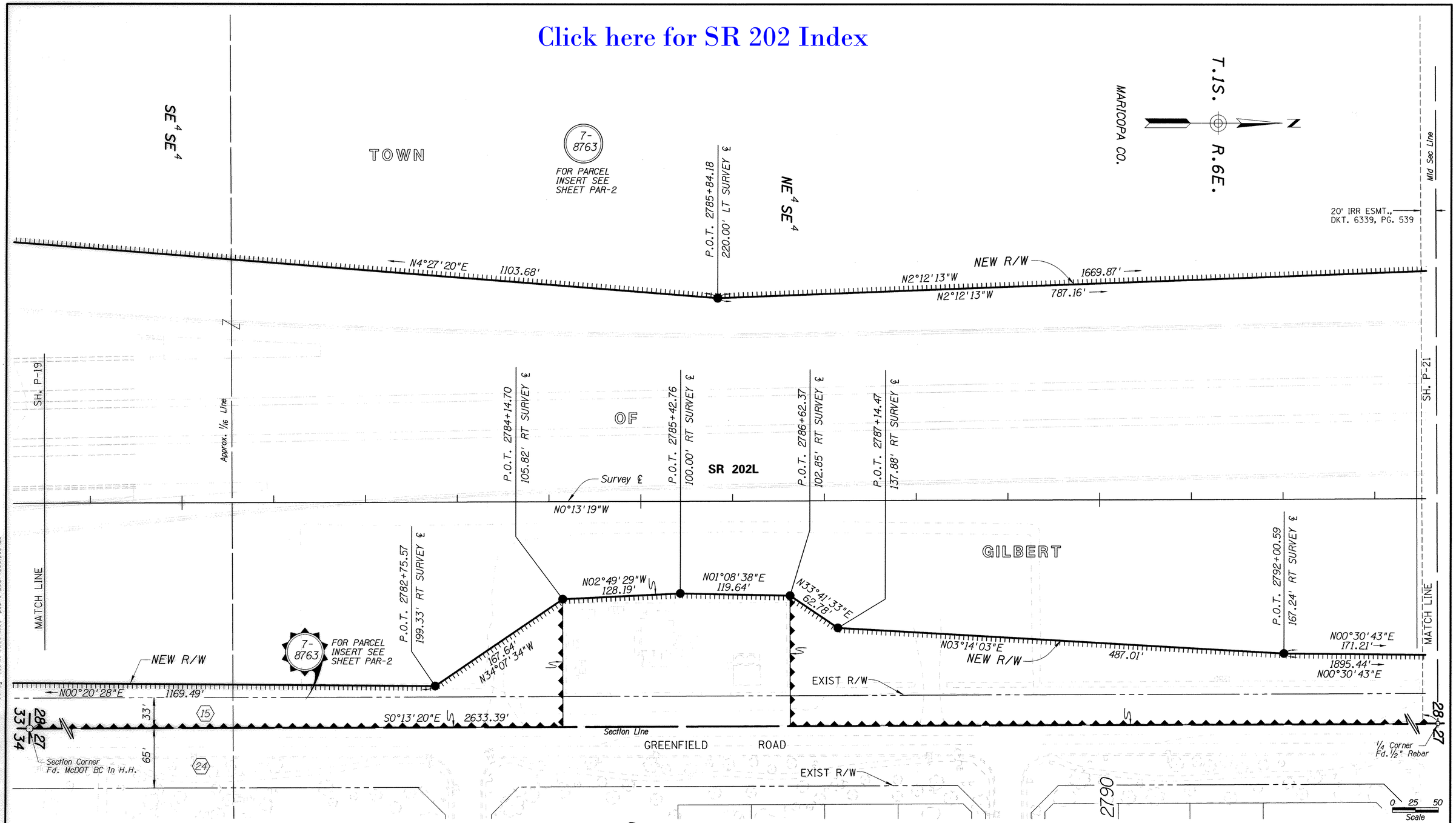

GATEWAY RANCH
BOOK 484 OF MAPS, PAGE 17

LIMITS OF ADDITIONAL AREA TO BE ACQUIRED

NOTE: R/W PLANS ARE BASED ON A SURVEY BY KEITH HUBBARD, TRACS NO. 202L MA 000 H5325 01R, PROJ. NO. RAM-600-7-801

CHANGE ORDER REVISIONS			
C.O. NO.	DATE	BY	DESCRIPTION OF REVISIONS

DRAWING NO.	D-7-T-911
SURVEY	SEE NOTE
DRAWN/DATE	RED 12/04
ADOT REVIEW	B. GURNEY

Stanley Consultants INC. A Stanley Group Company Engineering, Environmental and Construction Services - Worldwide

ARIZONA DEPARTMENT OF TRANSPORTATION
INTERMODAL TRANSPORTATION DIVISION
RIGHT OF WAY PLANS SECTION

HIGHWAY NAME: SANTAN FREEWAY
FEDERAL IDENTIFICATION NO.: RAM 600-7-804
TRACS NO. 202L MA 000 H5382 01R
ROUTE NO.: SR202L
SECTION NAME: GILBERT ROAD - HIGLEY ROAD

REGISTERED LAND SURVEYOR CERTIFICATE NO. 38862 RONNIE E. DORSEY Date Signed 8-30-07 ARIZONA, U.S.A.

SHEET P-20

...\202rw000.plan20

8/29/2007 c:\transfer =old=\cd=2021 santan freeway =sc\11-cadd\1103- plans\202rw000.plan20
4:31:10 PM

Click here for SR 202 Index

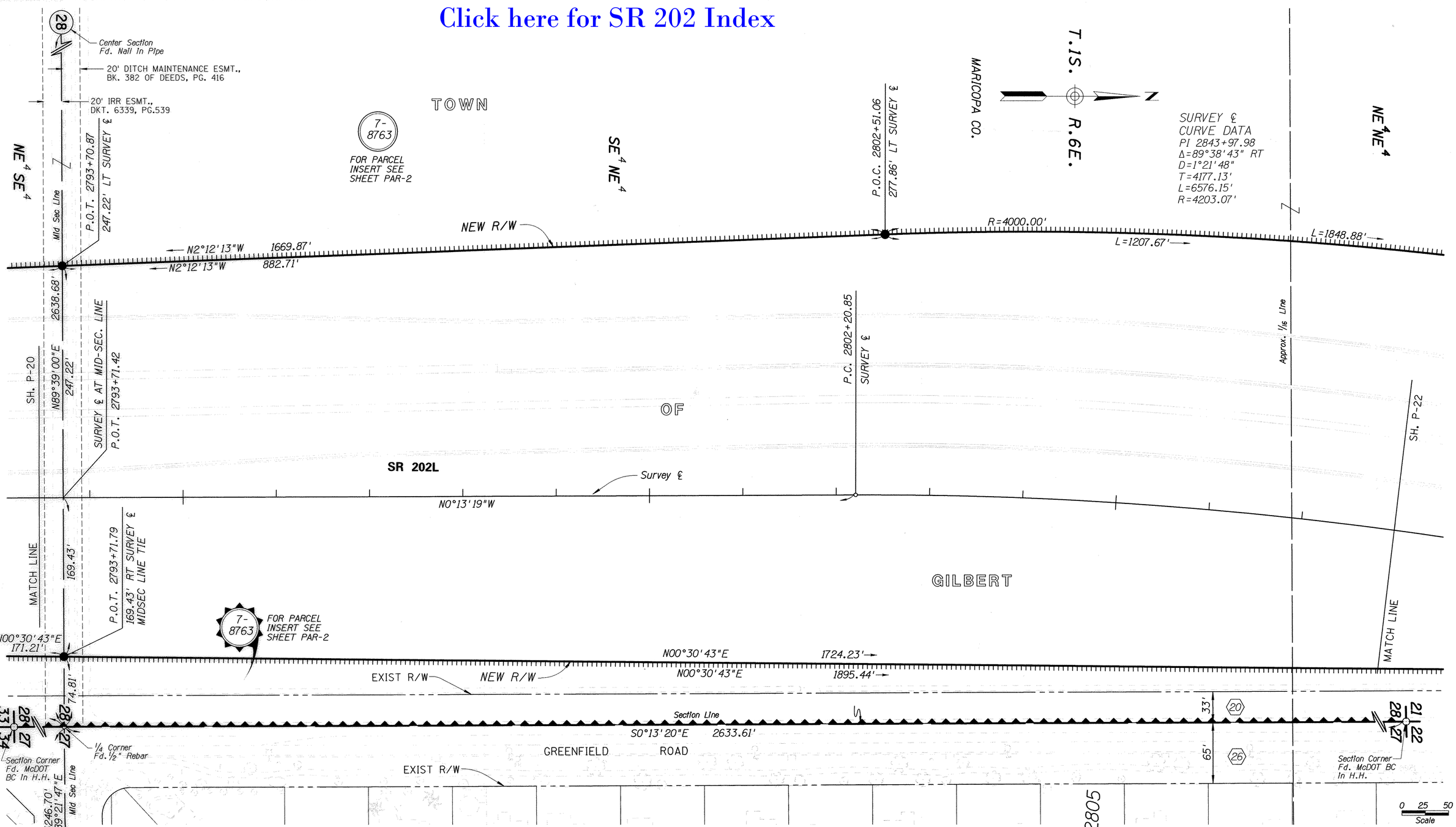

THE CROSSINGS AT CROSSROADS - UNIT 1

BOOK 481 OF MAPS, PAGE 41

LIMITS OF ADDITIONAL AREA TO BE ACQUIRED

NOTE: R/W PLANS ARE BASED ON A SURVEY BY KEITH HUBBARD, TRACS NO. 202L MA 000 H5325 01R, PROJ. NO. RAM-600-7-801

CHANGE ORDER REVISIONS			
C.O. NO.	DATE	BY	DESCRIPTION OF REVISIONS

DRAWING NO.	D-7-T-911
SURVEY	SEE NOTE
DRAWN/DATE	RED 12/04
ADOT REVIEW	B. GURNEY

Stanley Consultants INC. A Stanley Group Company Engineering, Environmental and Construction Services - Worldwide

ROUTE NO.: SR202L

SECTION NAME: GILBERT ROAD - HIGLEY ROAD

ARIZONA DEPARTMENT OF TRANSPORTATION
INTERMODAL TRANSPORTATION DIVISION
RIGHT OF WAY PLANS SECTION

HIGHWAY NAME: SANTAN FREEWAY

FEDERAL IDENTIFICATION NO.: RAM 600-7-804

TRACS NO. 202L MA 000 H5382 01R

REGISTERED LAND SURVEYOR CERTIFICATE NO. 38862 RONNIE E. DORSEY Date Signed 8-30-07 ARIZONA, U.S.A. EXP. 3-31-09

SHEET P-21

8/29/2007 c:\transfer folder\cds2021 santan freeway sr\11-cad\1103- plans\202r-w000.plan21 4:43:08 PM

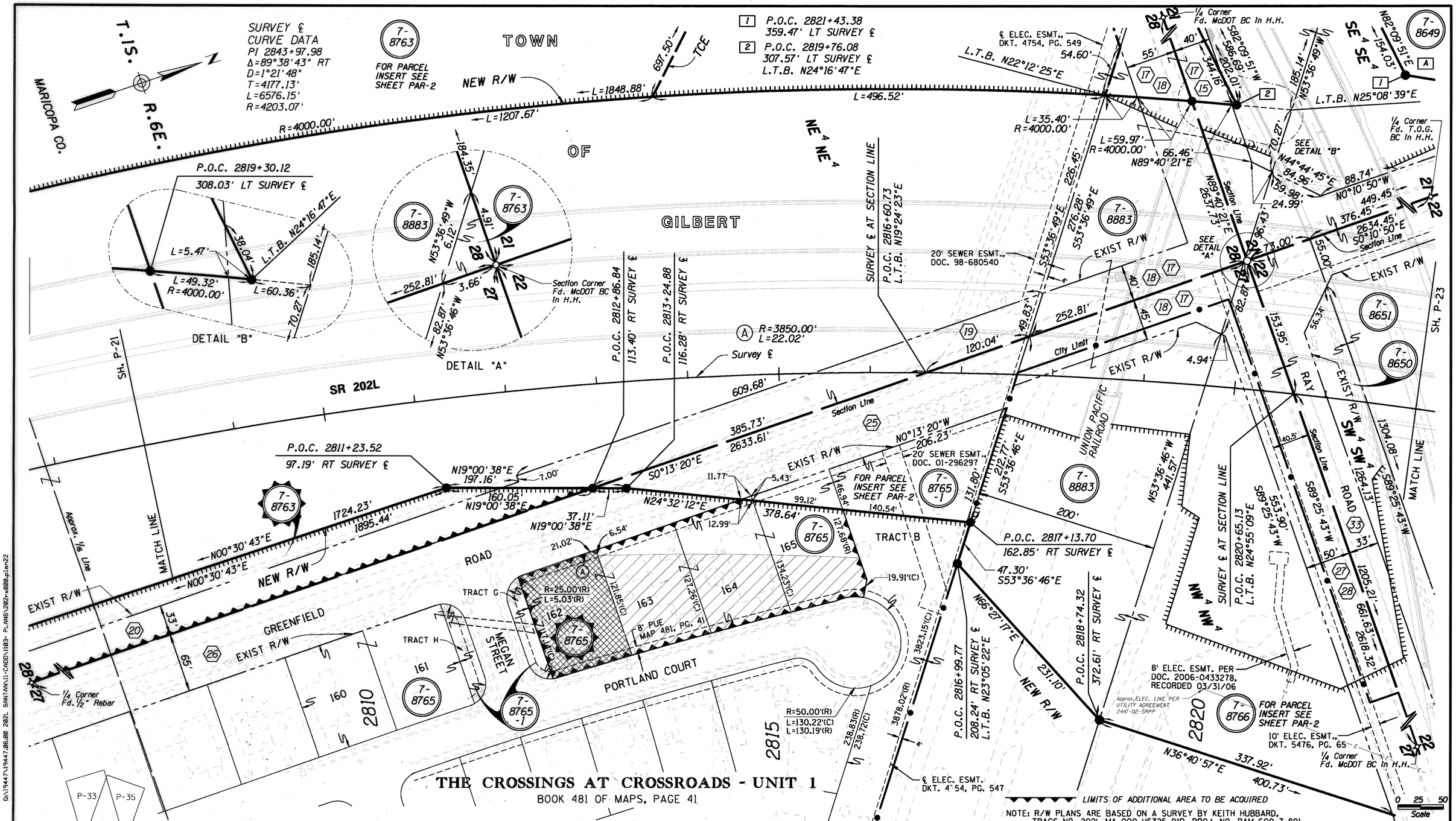

CHANGE ORDER REVISIONS			
C.O. NO.	DATE	BY	DESCRIPTION OF REVISIONS
N/A	06/15/2012	OMJ	ADDED DISPOSAL D-M-377, L-M-332

DRAWING NO.	D-7-T-911
SURVEY	SEE NOTE
DRAWN/DATE	RED 12/04
ADOT REVIEW	B. GURNEY
Stanley Consultants INC.	A Stanley Group Company Engineering, Environmental and Construction Services - Worldwide
ROUTE NO.: SR202L	SECTION NAME: GILBERT ROAD - HIGLEY ROAD

ARIZONA DEPARTMENT OF TRANSPORTATION
INTERMODAL TRANSPORTATION DIVISION
RIGHT OF WAY PLANS SECTION

HIGHWAY NAME: SANTAN FREEWAY
FEDERAL IDENTIFICATION NO.: RAM 600-7-804
TRACS NO. 202L MA 000 H5382 01R

REGISTERED LAND SURVEYOR CERTIFICATE NO. 38862 RONNIE E. DORSEY Date Signed 8-22-11 ARIZONA, U.S.A. EXPIRES 3/31/12

SHEET P-22

G:\19447\19447.06.00 202L SANTAN\11-CADD\1103- PLANS\202r-w000.plan22 8/2/2011 9:21:47 AM

Click here for SR 202 Index

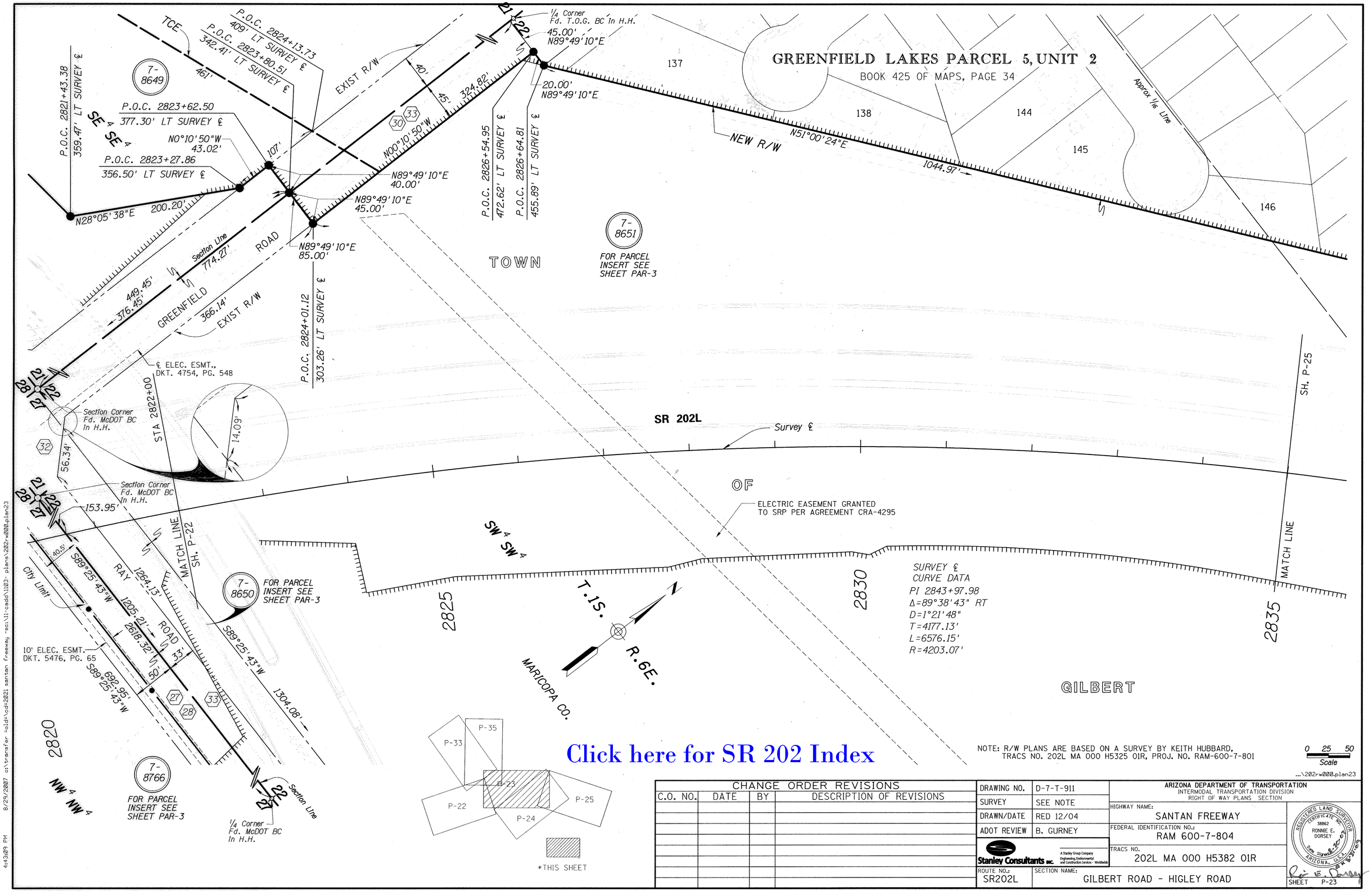

Click here for SR 202 Index

NOTE: R/W PLANS ARE BASED ON A SURVEY BY KEITH HUBBARD, TRACS NO. 202L MA 000 H5325 01R, PROJ. NO. RAM-600-7-801

CHANGE ORDER REVISIONS			
C.O. NO.	DATE	BY	DESCRIPTION OF REVISIONS

DRAWING NO.	D-7-T-911
SURVEY	SEE NOTE
DRAWN/DATE	RED 12/04
ADOT REVIEW	B. GURNEY

Stanley Consultants INC. A Stanley Group Company Engineering, Environmental and Construction Services - Worldwide

ARIZONA DEPARTMENT OF TRANSPORTATION
INTERMODAL TRANSPORTATION DIVISION
RIGHT OF WAY PLANS SECTION

HIGHWAY NAME: SANTAN FREEWAY

FEDERAL IDENTIFICATION NO.: RAM 600-7-804

TRACS NO. 202L MA 000 H5382 01R

ROUTE NO.: SR202L

SECTION NAME: GILBERT ROAD - HIGLEY ROAD

REGISTERED LAND SURVEYOR CERTIFICATE NO. 38862 RONNIE E. DORSEY Date Signed 8-30-07 ARIZONA, U.S.A.

SHEET P-23

8/29/2007 c:\transfer =old=\cd=2021 santan freeway -sc:\11-cadd\1103- plans\202rw000.plan23

4:43:09 PM

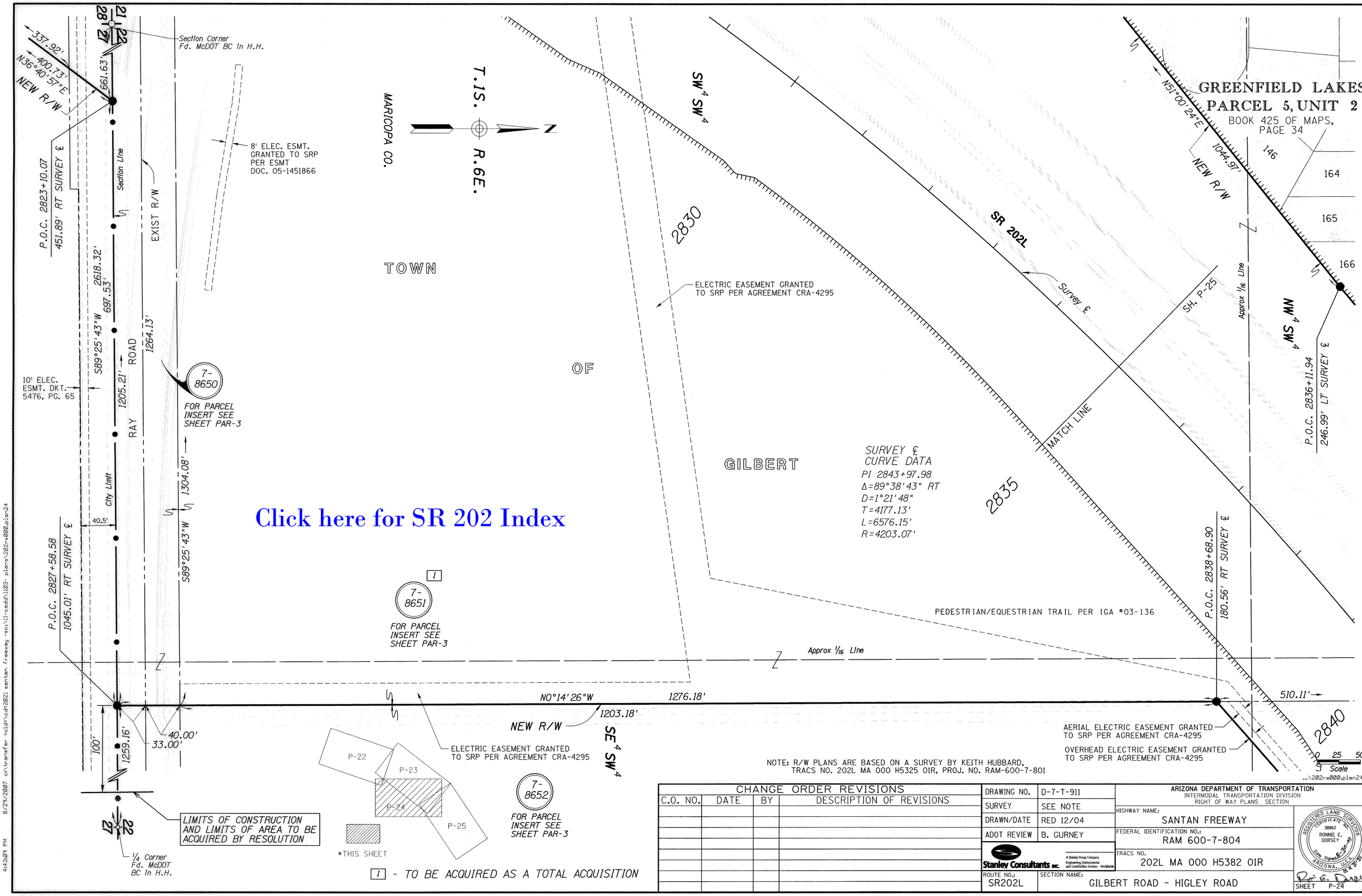

Click here for SR 202 Index

CHANGE ORDER REVISIONS			
C.O. NO.	DATE	BY	DESCRIPTION OF REVISIONS

DRAWING NO.	D-7-T-911
SURVEY	SEE NOTE
DRAWN/DATE	RED 12/04
ADOT REVIEW	B. GURNEY

Stanley Consultants INC. A Stanley Group Company Engineering, Environmental and Construction Services - Worldwide

ARIZONA DEPARTMENT OF TRANSPORTATION
INTERMODAL TRANSPORTATION DIVISION
RIGHT OF WAY PLANS SECTION

HIGHWAY NAME: SANTAN FREEWAY
FEDERAL IDENTIFICATION NO.: RAM 600-7-804
TRACS NO. 202L MA 000 H5382 01R
ROUTE NO.: SR202L
SECTION NAME: GILBERT ROAD - HIGLEY ROAD

REGISTERED LAND SURVEYOR CERTIFICATE NO. 38862 RONNIE E. DORSEY Date Signed 8-30-07 ARIZONA, U.S.A. 8-31-07

SHEET P-24

8/29/2007 c:\transfer -old\cd=2021 santan freeway -sci\11-cadd\1103- plans\202rw000.plan24
4:43:09 PM

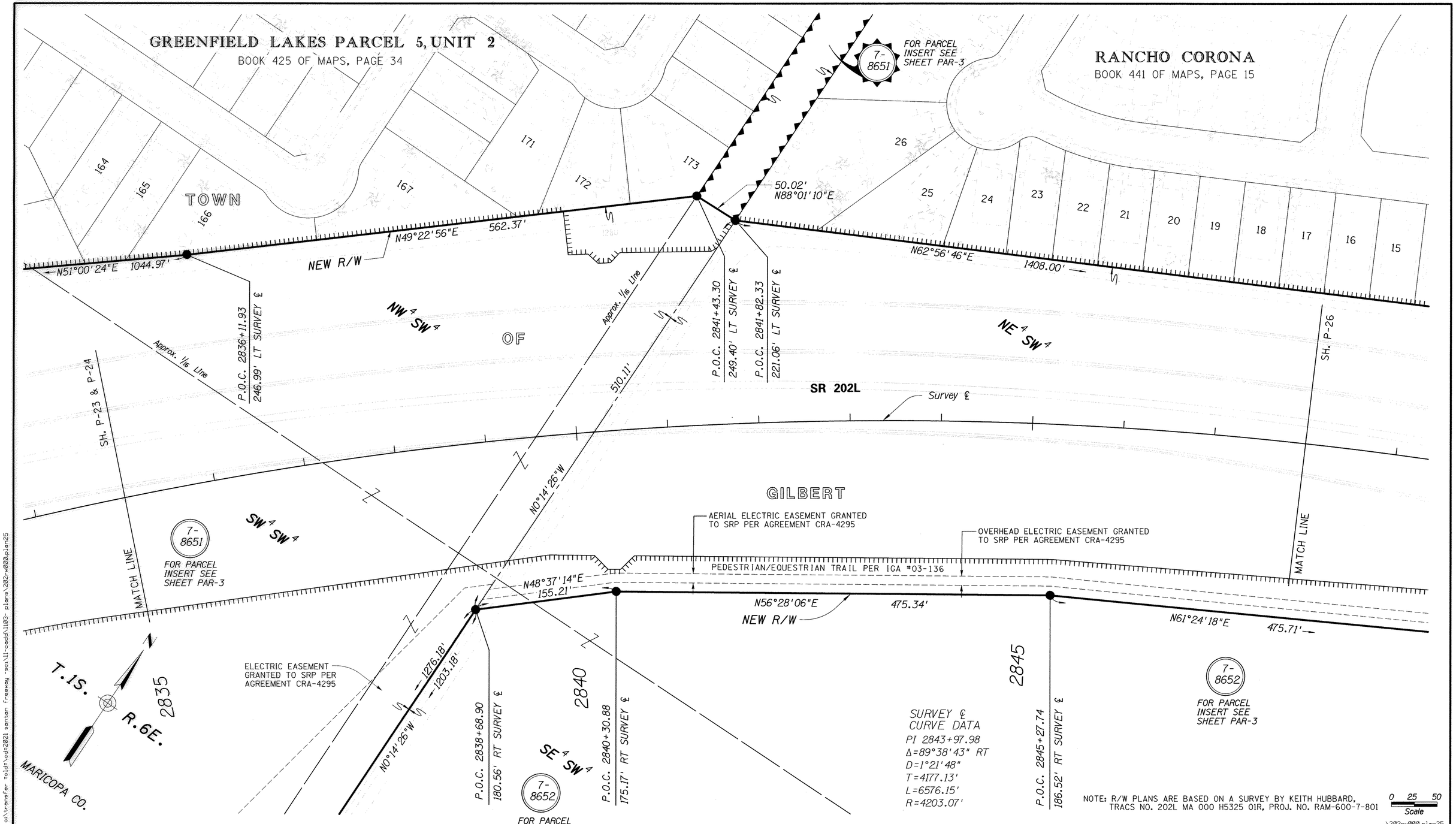

NOTE: R/W PLANS ARE BASED ON A SURVEY BY KEITH HUBBARD, TRACS NO. 202L MA 000 H5325 01R, PROJ. NO. RAM-600-7-801

0 25 50 Scale

...\202rw000.plan25

CHANGE ORDER REVISIONS			
C.O. NO.	DATE	BY	DESCRIPTION OF REVISIONS

DRAWING NO.	D-7-T-911
SURVEY	SEE NOTE
DRAWN/DATE	RED 12/04
ADOT REVIEW	B. GURNEY

Stanley Consultants INC. A Stanley Group Company Engineering, Environmental and Construction Services - Worldwide

ARIZONA DEPARTMENT OF TRANSPORTATION
INTERMODAL TRANSPORTATION DIVISION
RIGHT OF WAY PLANS SECTION

HIGHWAY NAME: SANTAN FREEWAY

FEDERAL IDENTIFICATION NO.: RAM 600-7-804

TRACS NO. 202L MA 000 H5382 01R

ROUTE NO.: SR202L

SECTION NAME: GILBERT ROAD - HIGLEY ROAD

REGISTERED LAND SURVEYOR CERTIFICATE NO. 38862 RONNIE E. DORSEY Date Signed 6-30-07 ARIZONA, U.S.A.

SHEET P-25

Click here for SR 202 Index

8/29/2007 c:\transfer =old=\cd=2021 santan freeway =sci\11-cadd\1103- plans\202rw000.plan25 4:43:09 PM

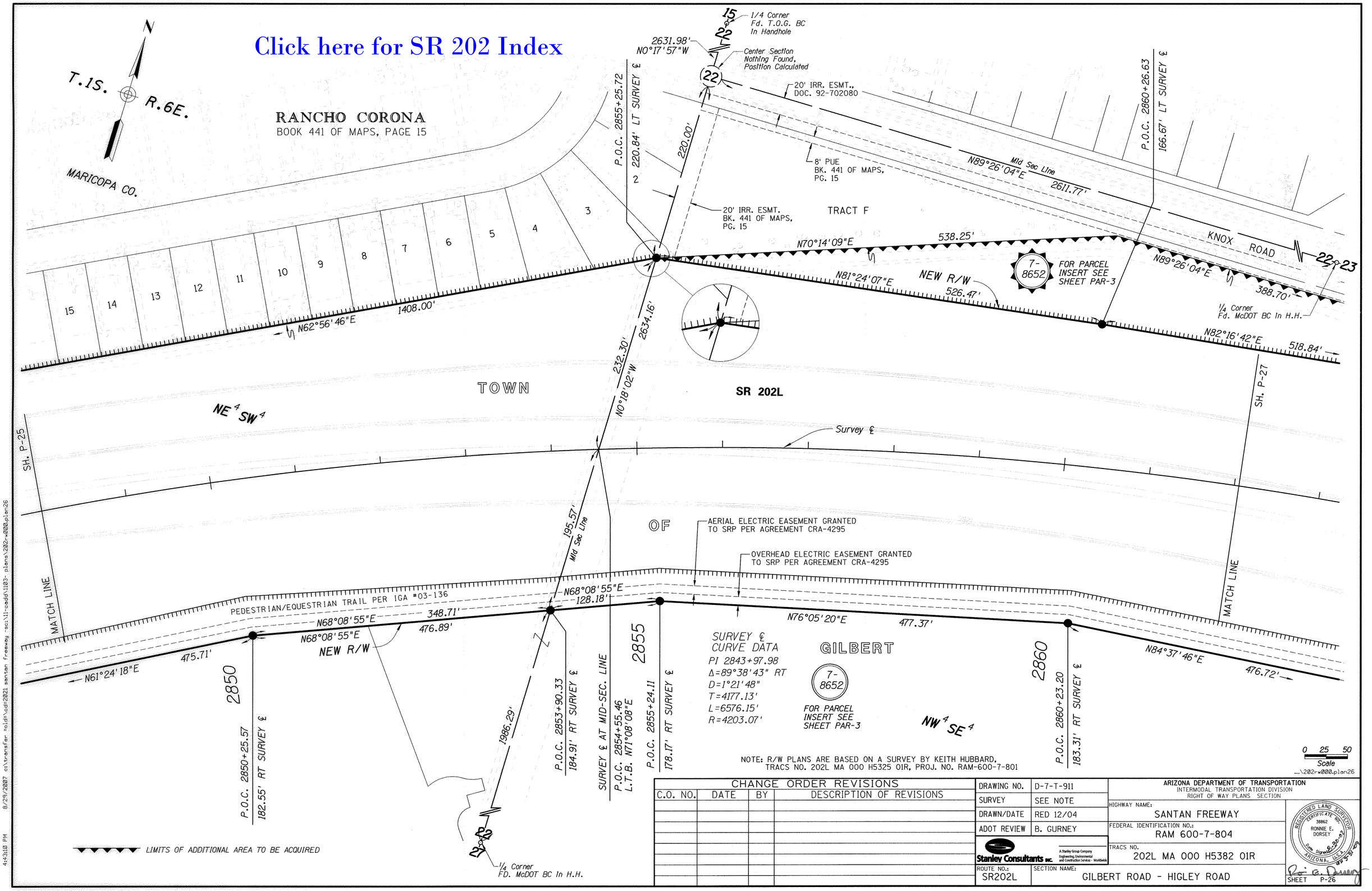

NOTE: R/W PLANS ARE BASED ON A SURVEY BY KEITH HUBBARD,
TRACS NO. 202L MA 000 H5325 01R, PROJ. NO. RAM-600-7-801

CHANGE ORDER REVISIONS			
C.O. NO.	DATE	BY	DESCRIPTION OF REVISIONS

DRAWING NO.	D-7-T-911
SURVEY	SEE NOTE
DRAWN/DATE	RED 12/04
ADOT REVIEW	B. GURNEY

Stanley Consultants INC. — A Stanley Group Company, Engineering, Environmental and Construction Service - Worldwide

ARIZONA DEPARTMENT OF TRANSPORTATION
INTERMODAL TRANSPORTATION DIVISION
RIGHT OF WAY PLANS SECTION

HIGHWAY NAME: SANTAN FREEWAY

FEDERAL IDENTIFICATION NO.: RAM 600-7-804

TRACS NO. 202L MA 000 H5382 01R

ROUTE NO.: SR202L

SECTION NAME: GILBERT ROAD - HIGLEY ROAD

REGISTERED LAND SURVEYOR — CERTIFICATE NO. 38862 — RONNIE E. DORSEY — Date Signed 8-30-07 — ARIZONA, U.S.A.

SHEET P-26

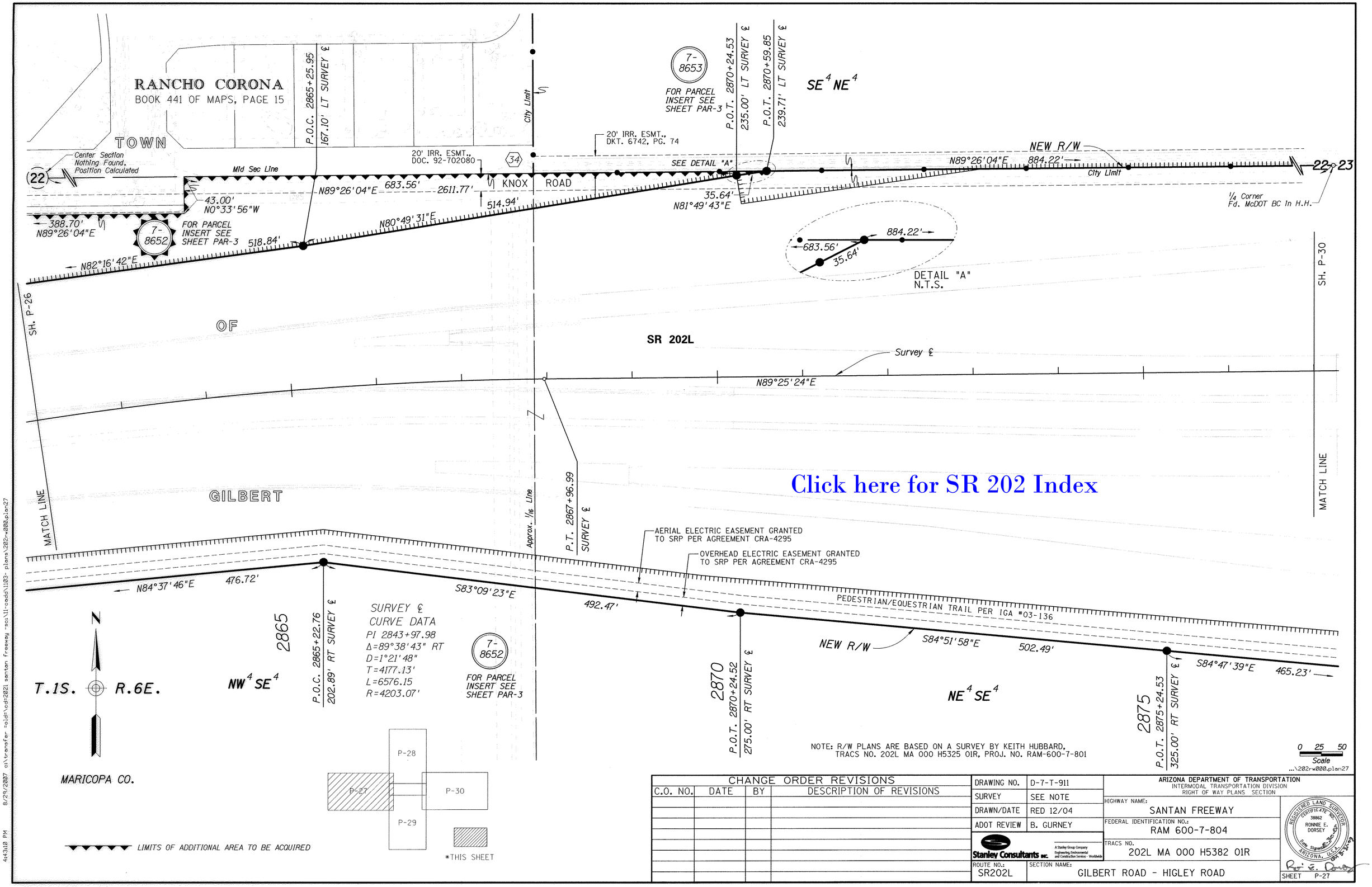

Click here for SR 202 Index

CHANGE ORDER REVISIONS			
C.O. NO.	DATE	BY	DESCRIPTION OF REVISIONS

DRAWING NO.	D-7-T-911
SURVEY	SEE NOTE
DRAWN/DATE	RED 12/04
ADOT REVIEW	B. GURNEY

Stanley Consultants INC. — A Stanley Group Company: Engineering, Environmental and Construction Services - Worldwide

ARIZONA DEPARTMENT OF TRANSPORTATION
INTERMODAL TRANSPORTATION DIVISION
RIGHT OF WAY PLANS SECTION

HIGHWAY NAME: SANTAN FREEWAY

FEDERAL IDENTIFICATION NO.: RAM 600-7-804

TRACS NO. 202L MA 000 H5382 01R

ROUTE NO.: SR202L

SECTION NAME: GILBERT ROAD - HIGLEY ROAD

REGISTERED LAND SURVEYOR CERTIFICATE NO. 38862 RONNIE E. DORSEY ARIZONA, U.S.A. Date Signed 8-30-07

SHEET P-27

8/29/2007 c:\transfer-old\cd-2821 santan freeway rsc\11-cadd\1103 plans\202r-w000.plan27 4:43:10 PM

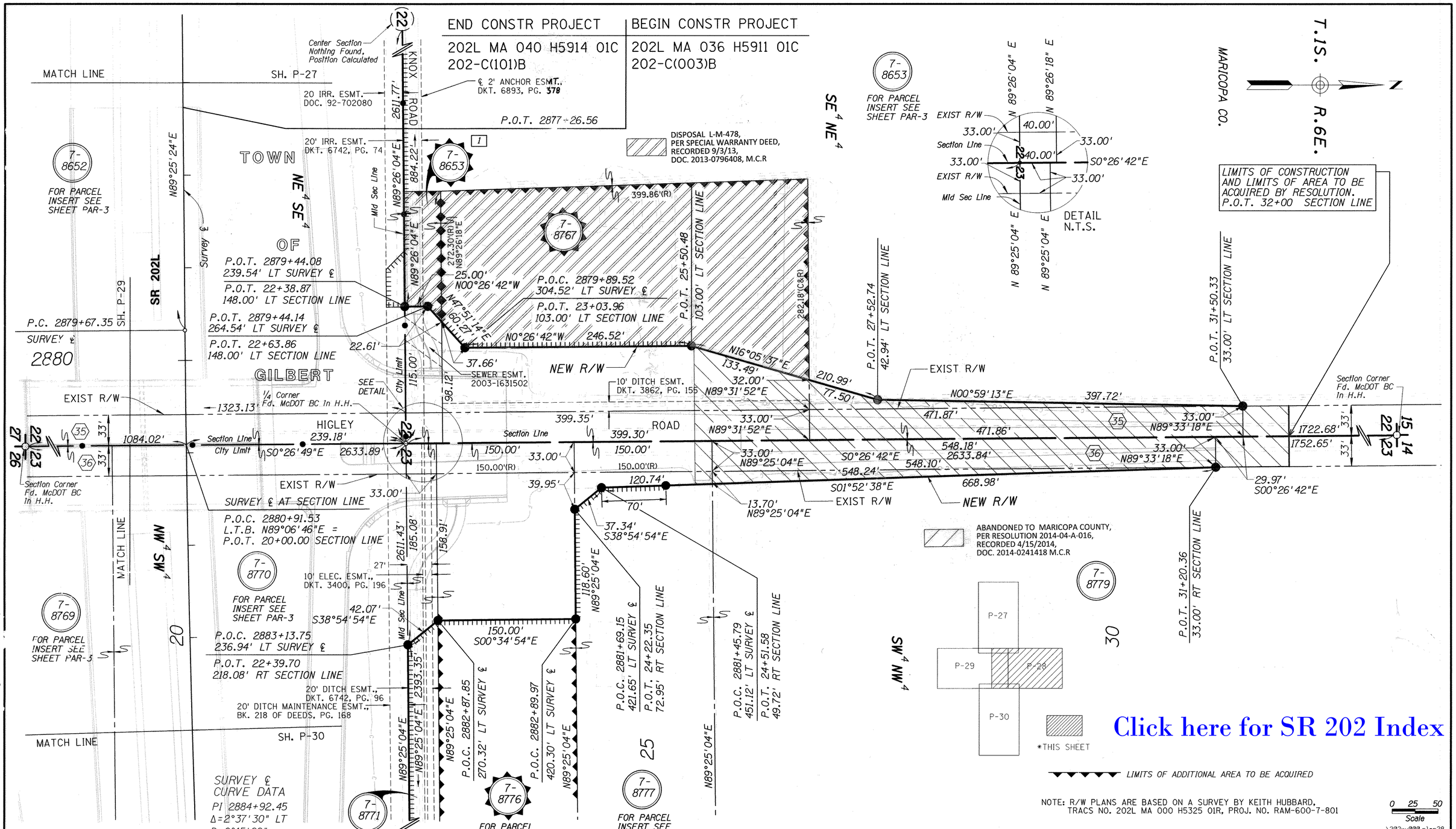

Click here for SR 202 Index

1 - 5081# OF REMAINDER LEFT TO BE ACQUIRED

CHANGE ORDER REVISIONS			
C.O. NO.	DATE	BY	DESCRIPTION OF REVISIONS
N/A	7-23-14	TSS	Added Per Res. 2014-02-A-016
PM-13-38	3-15-16	TSS	Added Disp. Per Res. 2013-0796408.

DRAWING NO.	D-7-T-911
SURVEY	SEE NOTE
DRAWN/DATE	RED 12/04
ADOT REVIEW	B. GURNEY

Stanley Consultants INC. A Stanley Group Company Engineering, Environmental and Construction Services - Worldwide

ARIZONA DEPARTMENT OF TRANSPORTATION
INTERMODAL TRANSPORTATION DIVISION
RIGHT OF WAY PLANS SECTION

HIGHWAY NAME: SANTAN FREEWAY
FEDERAL IDENTIFICATION NO.: RAM 600-7-804
TRACS NO. 202L MA 000 H5382 01R
ROUTE NO.: SR202L
SECTION NAME: GILBERT ROAD - HIGLEY ROAD

REGISTERED LAND SURVEYOR CERTIFICATE NO. 38862 RONNIE E. DORSEY Date Signed 8-30-07 ARIZONA, U.S.A.

SHEET P-28

8/29/2007 c:\transfer =old=\cd=2021 santan freeway -sci\11-cadd\1103- plans\202rw000.plan28 4:43:10 PM

Click here for SR 202 Index

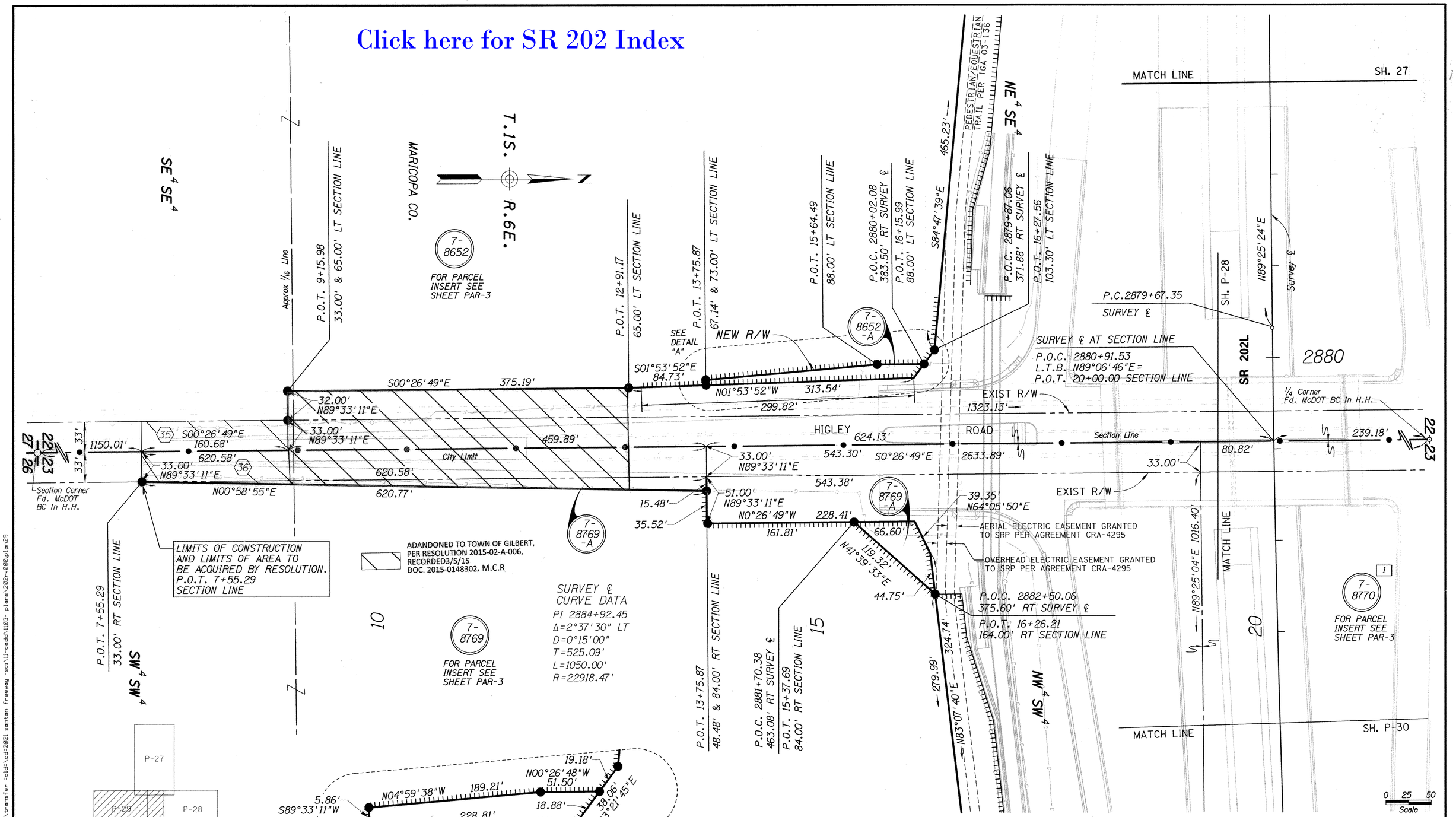

1 -TO BE ACQUIRED AS A TOTAL ACQUISITION

NOTE: R/W PLANS ARE BASED ON A SURVEY BY KEITH HUBBARD, TRACS NO. 202L MA 000 H5325 01R, PROJ. NO. RAM-600-7-801

CHANGE ORDER REVISIONS			
C.O. NO.	DATE	BY	DESCRIPTION OF REVISIONS
N/A	3-18-15	TSS	Added Res. 2015-02-A-006. PM-15-015.

DRAWING NO.	D-7-T-911
SURVEY	SEE NOTE
DRAWN/DATE	RED 12/04
ADOT REVIEW	B. GURNEY

Stanley Consultants INC. A Stanley Group Company Engineering, Environmental and Construction Services - Worldwide

ARIZONA DEPARTMENT OF TRANSPORTATION
INTERMODAL TRANSPORTATION DIVISION
RIGHT OF WAY PLANS SECTION

HIGHWAY NAME: SANTAN FREEWAY
FEDERAL IDENTIFICATION NO.: RAM 600-7-804
TRACS NO. 202L MA 000 H5382 01R
ROUTE NO.: SR202L
SECTION NAME: GILBERT ROAD - HIGLEY ROAD

REGISTERED LAND SURVEYOR CERTIFICATE NO. 38862 RONNIE E. DORSEY Date Signed 6-30-07 ARIZONA, U.S.A. 6-30-07

SHEET P-29

8/29/2007 c:\transfer =old=\cd=2021 santan freeway -sci\11-cadd\1103- plans\202rw000.plan29
4:43:11 PM

Click here for SR 202 Index

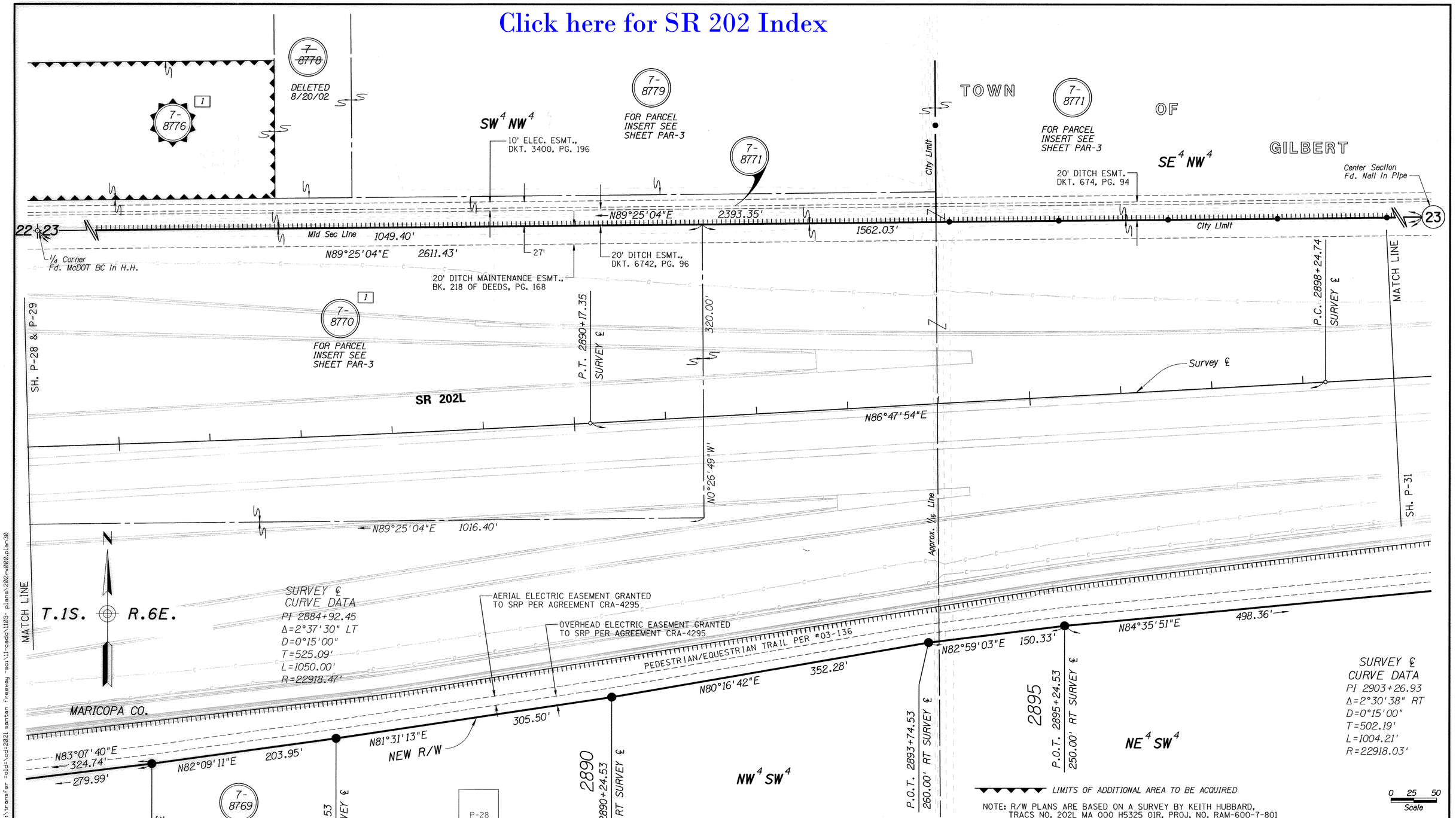

NOTE: R/W PLANS ARE BASED ON A SURVEY BY KEITH HUBBARD, TRACS NO. 202L MA 000 H5325 01R, PROJ. NO. RAM-600-7-801

1 - TO BE ACQUIRED AS A TOTAL ACQUISITION

...\202r-w000.plan30

CHANGE ORDER REVISIONS			
C.O. NO.	DATE	BY	DESCRIPTION OF REVISIONS

DRAWING NO.	D-7-T-911
SURVEY	SEE NOTE
DRAWN/DATE	RED 12/04
ADOT REVIEW	B. GURNEY

Stanley Consultants INC. A Stanley Group Company Engineering, Environmental and Construction Services - Worldwide

ROUTE NO.: SR202L

SECTION NAME: GILBERT ROAD - HIGLEY ROAD

ARIZONA DEPARTMENT OF TRANSPORTATION
INTERMODAL TRANSPORTATION DIVISION
RIGHT OF WAY PLANS SECTION

HIGHWAY NAME: SANTAN FREEWAY

FEDERAL IDENTIFICATION NO.: RAM 600-7-804

TRACS NO. 202L MA 000 H5382 01R

REGISTERED LAND SURVEYOR CERTIFICATE NO. 38862 RONNIE E. DORSEY ARIZONA, U.S.A.

SHEET P-30

8/29/2007 c:\transfer folder\cd-2021 santan freeway rai\11-cadd\1183- plans\202r-w000.plan30 4:43:11 PM

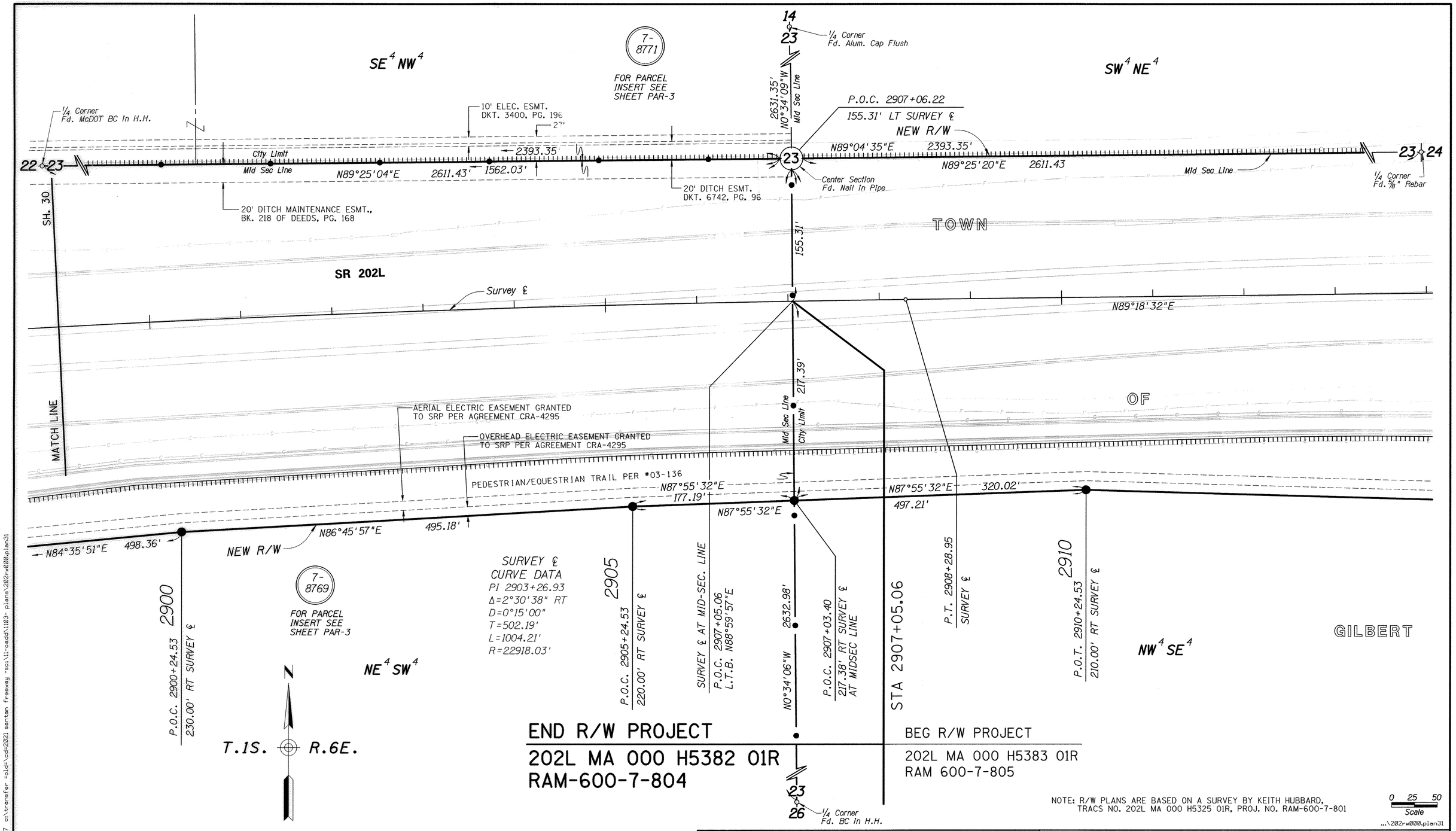

NOTE: R/W PLANS ARE BASED ON A SURVEY BY KEITH HUBBARD, TRACS NO. 202L MA 000 H5325 01R, PROJ. NO. RAM-600-7-801

0 25 50
Scale

...\202rw000.plan31

CHANGE ORDER REVISIONS			
C.O. NO.	DATE	BY	DESCRIPTION OF REVISIONS

DRAWING NO.	D-7-T-911
SURVEY	SEE NOTE
DRAWN/DATE	RED 12/04
ADOT REVIEW	B. GURNEY

Stanley Consultants INC. A Stanley Group Company Engineering, Environmental and Construction Services - Worldwide

ARIZONA DEPARTMENT OF TRANSPORTATION
INTERMODAL TRANSPORTATION DIVISION
RIGHT OF WAY PLANS SECTION

HIGHWAY NAME: SANTAN FREEWAY

FEDERAL IDENTIFICATION NO.: RAM 600-7-804

TRACS NO. 202L MA 000 H5382 01R

ROUTE NO.: SR202L

SECTION NAME: GILBERT ROAD - HIGLEY ROAD

REGISTERED LAND SURVEYOR CERTIFICATE NO. 38862 RONNIE E. DORSEY Date Signed 8-30-07 ARIZONA, U.S.A.

SHEET P-31

Click here for SR 202 Index

8/29/2007 c:\transfer =old=\cd=2021 santan freeway -sci\11-cadd\1103- plans\202rw000.plan31 4:43:11 PM

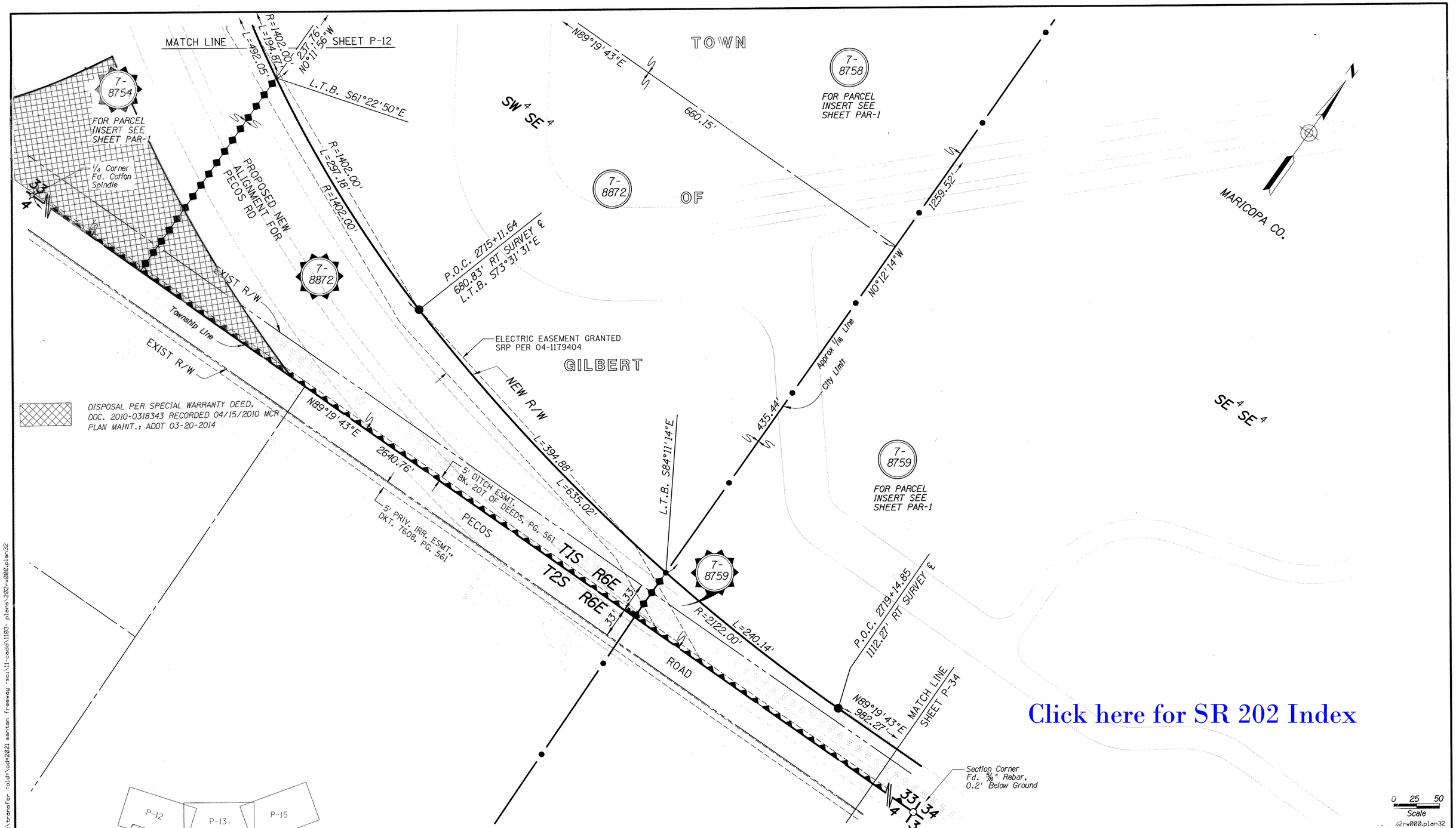

Click here for SR 202 Index

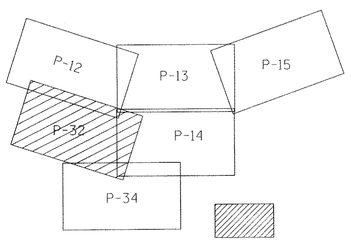

LIMITS OF ADDITIONAL AREA TO BE ACQUIRED

NOTE: R/W PLANS ARE BASED ON A SURVEY BY KEITH HUBBARD, TRACS NO. 202L MA 000 H5325 01R, PROJ. NO. RAM-600-7-801

CHANGE ORDER REVISIONS			
C.O. NO.	DATE	BY	DESCRIPTION OF REVISIONS
	03.18.2014	PGP	ADDED DISPOSAL PROPERTIES

DRAWING NO.	D-7-T-911
SURVEY	SEE NOTE
DRAWN/DATE	RED 12/04
ADOT REVIEW	B. GURNEY

Stanley Consultants INC. — A Stanley Group Company: Engineering, Environmental and Construction Services - Worldwide

ROUTE NO.: SR202L

SECTION NAME: GILBERT ROAD - HIGLEY ROAD

ARIZONA DEPARTMENT OF TRANSPORTATION
INTERMODAL TRANSPORTATION DIVISION
RIGHT OF WAY PLANS SECTION

HIGHWAY NAME: SANTAN FREEWAY

FEDERAL IDENTIFICATION NO.: RAM 600-7-804

TRACS NO. 202L MA 000 H5382 01R

REGISTERED LAND SURVEYOR — CERTIFICATE NO. 38862 — RONNIE E. DORSEY — Date Signed 8-29-07 — ARIZONA, U.S.A.

SHEET P-32

8/29/2007 ci\transfer =old=\cd=2021 santan freeway =sci\11-cadd\1103- plans\202rw000.plan32

4:43:11 PM

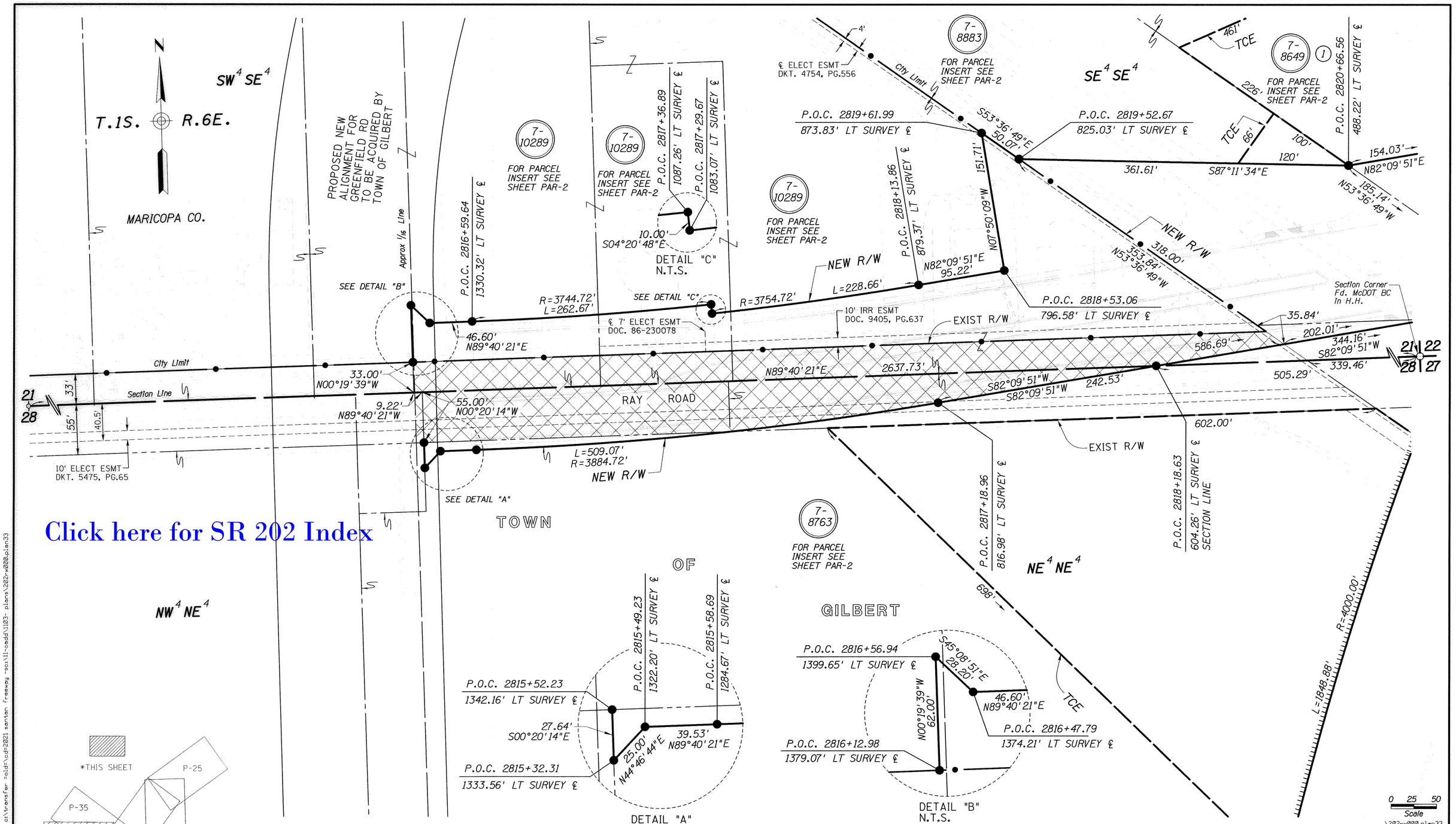

Click here for SR 202 Index

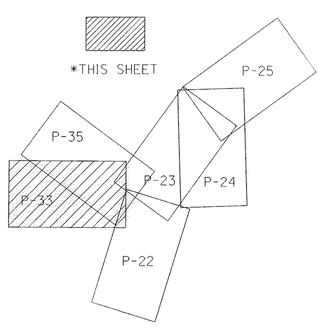

NOTE: R/W PLANS ARE BASED ON A SURVEY BY KEITH HUBBARD, TRACS NO. 202L MA 000 H5325 01R, PROJ. NO. RAM-600-7-801

(1) TO BE ACQUIRED THROUGH IGA WITH THE TOWN OF GILBERT

TO BE ACQUIRED BY RESOLUTION

CHANGE ORDER REVISIONS			
C.O. NO.	DATE	BY	DESCRIPTION OF REVISIONS

DRAWING NO.	D-7-T-911
SURVEY	SEE NOTE
DRAWN/DATE	RED 12/04
ADOT REVIEW	B. GURNEY

Stanley Consultants INC. A Stanley Group Company Engineering, Environmental and Construction Services - Worldwide

ARIZONA DEPARTMENT OF TRANSPORTATION
INTERMODAL TRANSPORTATION DIVISION
RIGHT OF WAY PLANS SECTION

HIGHWAY NAME: SANTAN FREEWAY

FEDERAL IDENTIFICATION NO.: RAM 600-7-804

TRACS NO. 202L MA 000 H5382 01R

ROUTE NO.: SR202L

SECTION NAME: GILBERT ROAD - HIGLEY ROAD

REGISTERED LAND SURVEYOR CERTIFICATE NO. 38862 RONNIE E. DORSEY Date Signed 8-30-07 ARIZONA, U.S.A. EX 3-31-07

SHEET P-33

8/29/2007 c:\transfer =old=\cd=2021 santan freeway -sc\11-cadd\1103- plans\202rw000.plan33 4:43:12 PM

Click here for SR 202 Index

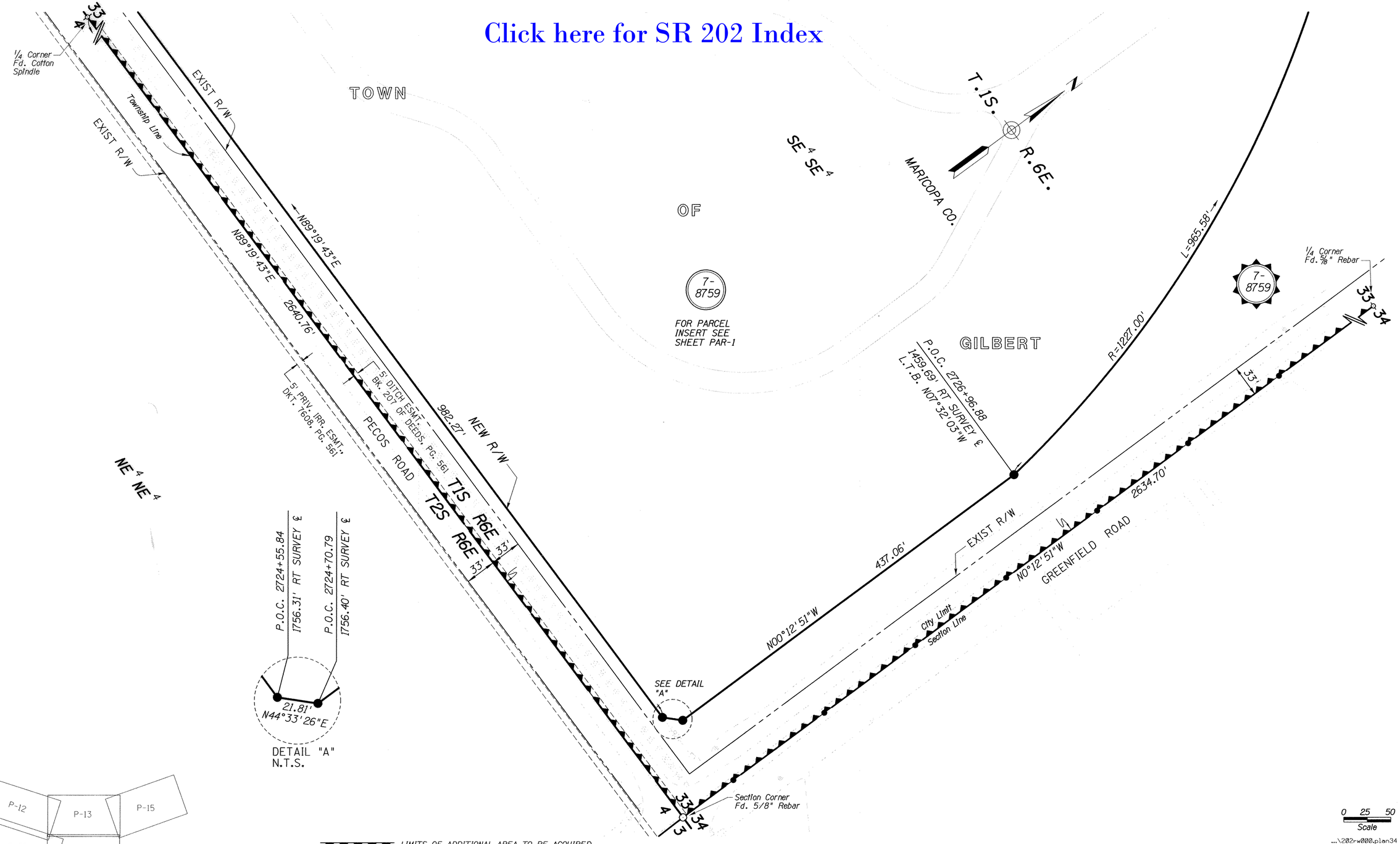

LIMITS OF ADDITIONAL AREA TO BE ACQUIRED

NOTE: R/W PLANS ARE BASED ON A SURVEY BY KEITH HUBBARD, TRACS NO. 202L MA 000 H5325 01R, PROJ. NO. RAM-600-7-801

REVISIONS			
C.O. NO.	DATE	BY	DESCRIPTION

DRAWING NO.	D-7-T-911
SURVEY	SEE NOTE
DRAWN/DATE	RED 12/04
ADOT REVIEW	B. GURNEY

Stanley Consultants INC. A Stanley Group Company Engineering, Environmental and Construction Services - Worldwide

ARIZONA DEPARTMENT OF TRANSPORTATION
INTERMODAL TRANSPORTATION DIVISION
RIGHT OF WAY PLANS SECTION

HIGHWAY NAME: SANTAN FREEWAY

FEDERAL IDENTIFICATION NO.: RAM 600-7-804

TRACS NO. 202L MA 000 H5382 01R

ROUTE NO.: SR202L

SECTION NAME: GILBERT ROAD - HIGLEY ROAD

REGISTERED LAND SURVEYOR CERTIFICATE NO. 38862 RONNIE E. DORSEY Date Signed 8-30-07 ARIZONA, U.S.A.

SHEET P-34

8/29/2007 c:\transfer =old=\cd=2021 santan freeway -sc:\11-cadd\1103- plans\202rw000.plan34

4:43:12 PM

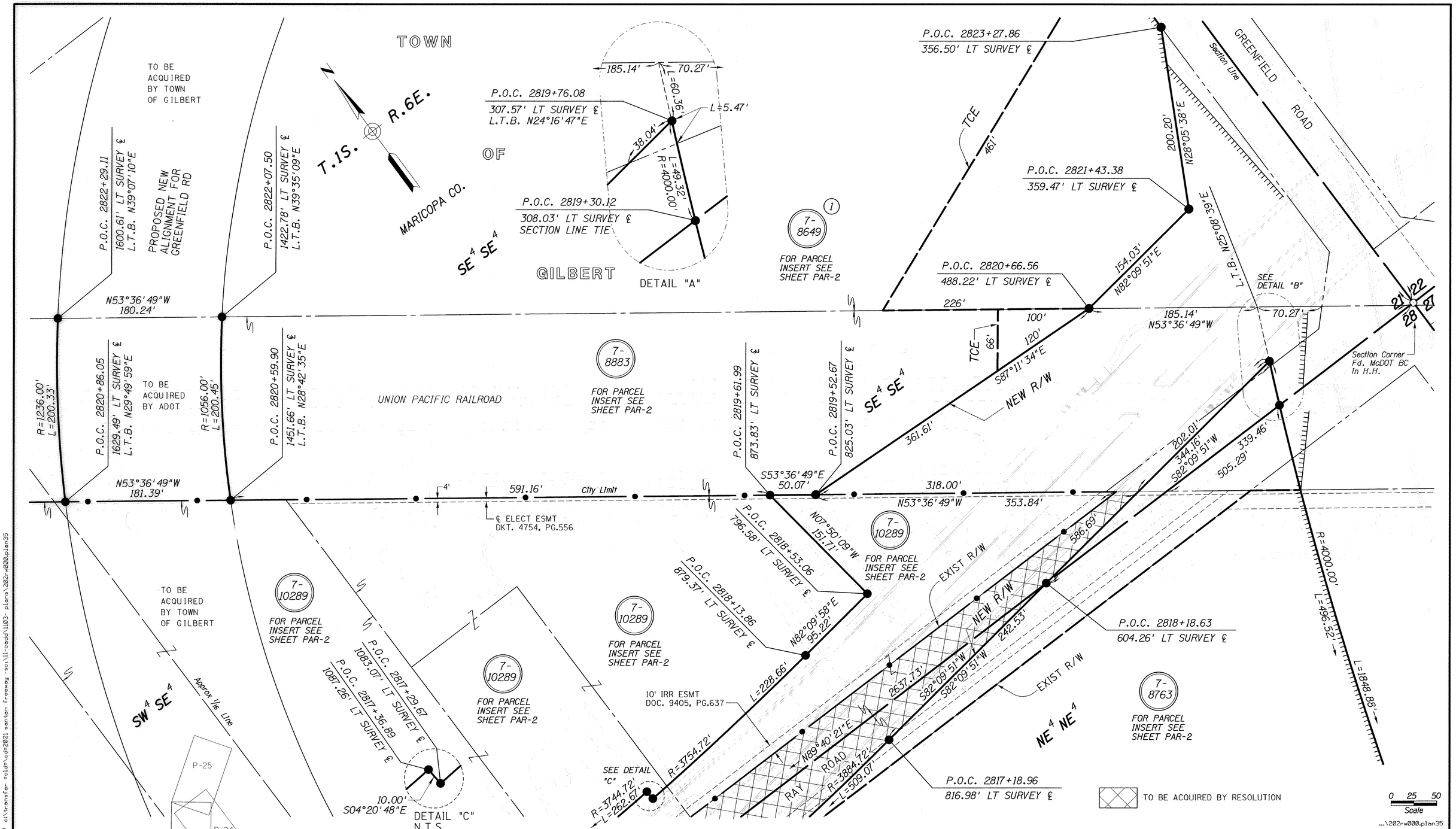

(1) TO BE ACQUIRED THROUGH IGA WITH THE TOWN OF GILBERT

Click here for SR 202 Index

NOTE: R/W PLANS ARE BASED ON A SURVEY BY KEITH HUBBARD, TRACS NO. 202L MA 000 H5325 01R, PROJ. NO. RAM-600-7-801

CHANGE ORDER REVISIONS			
C.O. NO.	DATE	BY	DESCRIPTION OF REVISIONS

DRAWING NO.	D-7-T-911
SURVEY	SEE NOTE
DRAWN/DATE	RED 12/04
ADOT REVIEW	B. GURNEY

Stanley Consultants INC. A Stanley Group Company Engineering, Environmental and Construction Services - Worldwide

ARIZONA DEPARTMENT OF TRANSPORTATION
INTERMODAL TRANSPORTATION DIVISION
RIGHT OF WAY PLANS SECTION

HIGHWAY NAME: SANTAN FREEWAY

FEDERAL IDENTIFICATION NO.: RAM 600-7-804

TRACS NO. 202L MA 000 H5382 01R

ROUTE NO.: SR202L

SECTION NAME: GILBERT ROAD - HIGLEY ROAD

REGISTERED LAND SURVEYOR CERTIFICATE NO. 38862 RONNIE E. DORSEY Date Signed 8-30-09 ARIZONA, U.S.A. 8-31-09

SHEET P-35

8/29/2007 c:\transfer =old=\cd=2021 santan freeway -sc\11-cadd\1103- plans\202rw000.plan35 4:43:12 PM

Click here for SR 202 Index

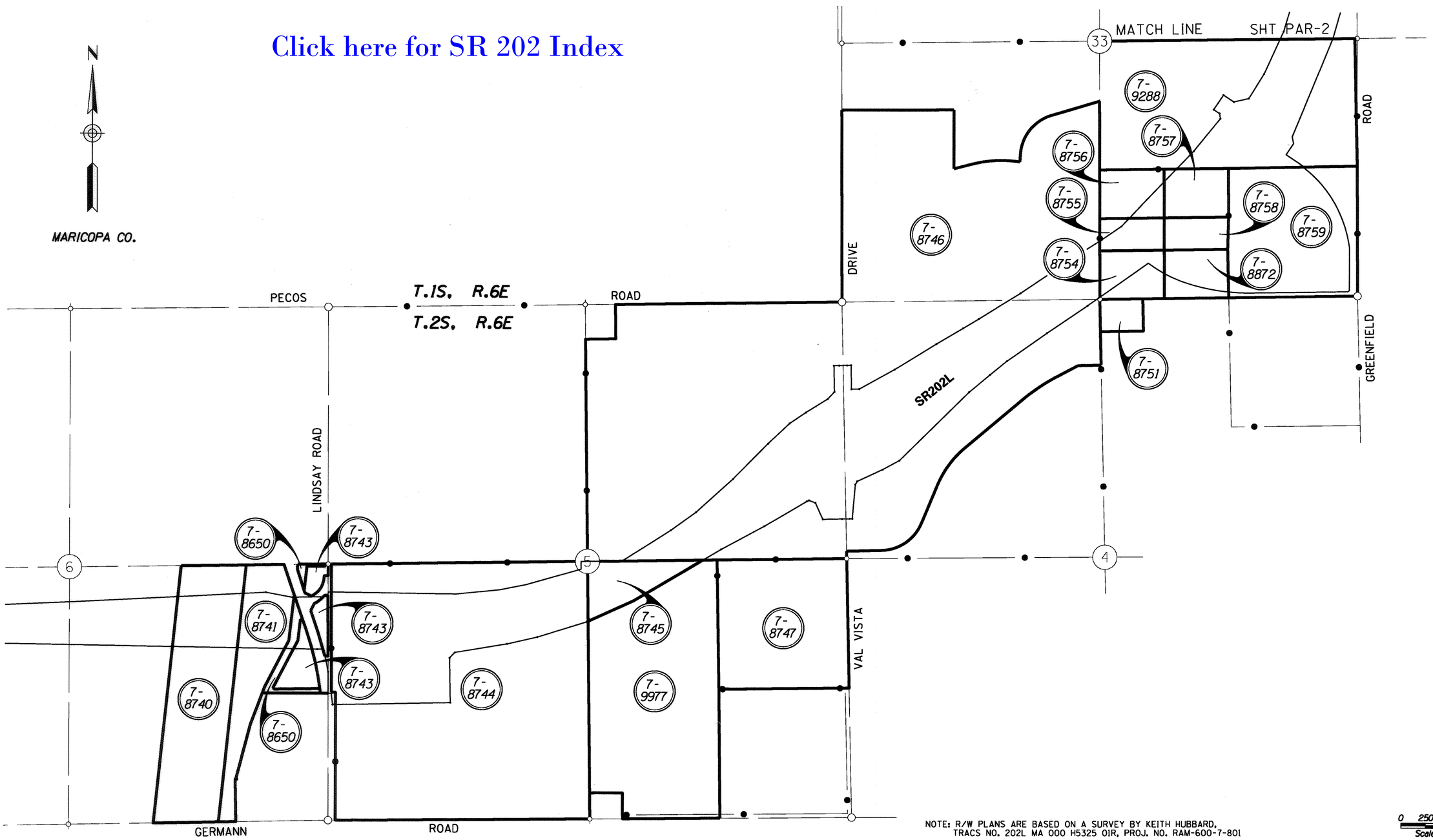

NOTE: R/W PLANS ARE BASED ON A SURVEY BY KEITH HUBBARD,
TRACS NO. 202L MA 000 H5325 01R, PROJ. NO. RAM-600-7-801

0 250 500
Scale

...\202r-r000.parcelinsert1

PARCEL INSERT

REVISIONS			
C.O. NO.	DATE	BY	DESCRIPTION
N/A	01/18/12	RED	ADJUSTED PARCELS 7-8650 & 7-8743.

DRAWING NO.	D-7-T-911
SURVEY	SEE NOTE
DRAWN/DATE	RED 12/04
ADOT REVIEW	B. GURNEY

Stanley Consultants INC. A Stanley Group Company Engineering, Environmental and Construction Services - Worldwide

ROUTE NO.: SR202L

SECTION NAME: GILBERT ROAD - HIGLEY ROAD

ARIZONA DEPARTMENT OF TRANSPORTATION
INTERMODAL TRANSPORTATION DIVISION
RIGHT OF WAY PLANS SECTION

HIGHWAY NAME: SANTAN FREEWAY

FEDERAL IDENTIFICATION NO.: RAM 600-7-804

TRACS NO. 202L MA 000 H5382 01R

REGISTERED LAND SURVEYOR CERTIFICATE NO. 38862 RONNIE E. DORSEY Date of Signature 2-16-12 ARIZONA, U.S.A. EXPIRES 3/31/12

SHEET PAR-1

2/16/2012 es\22119\22119.16.00 =2021 santan\11-cadd\1102-dgn\1103- plans\202-r000.parcelinsert1

9:14:37 AM

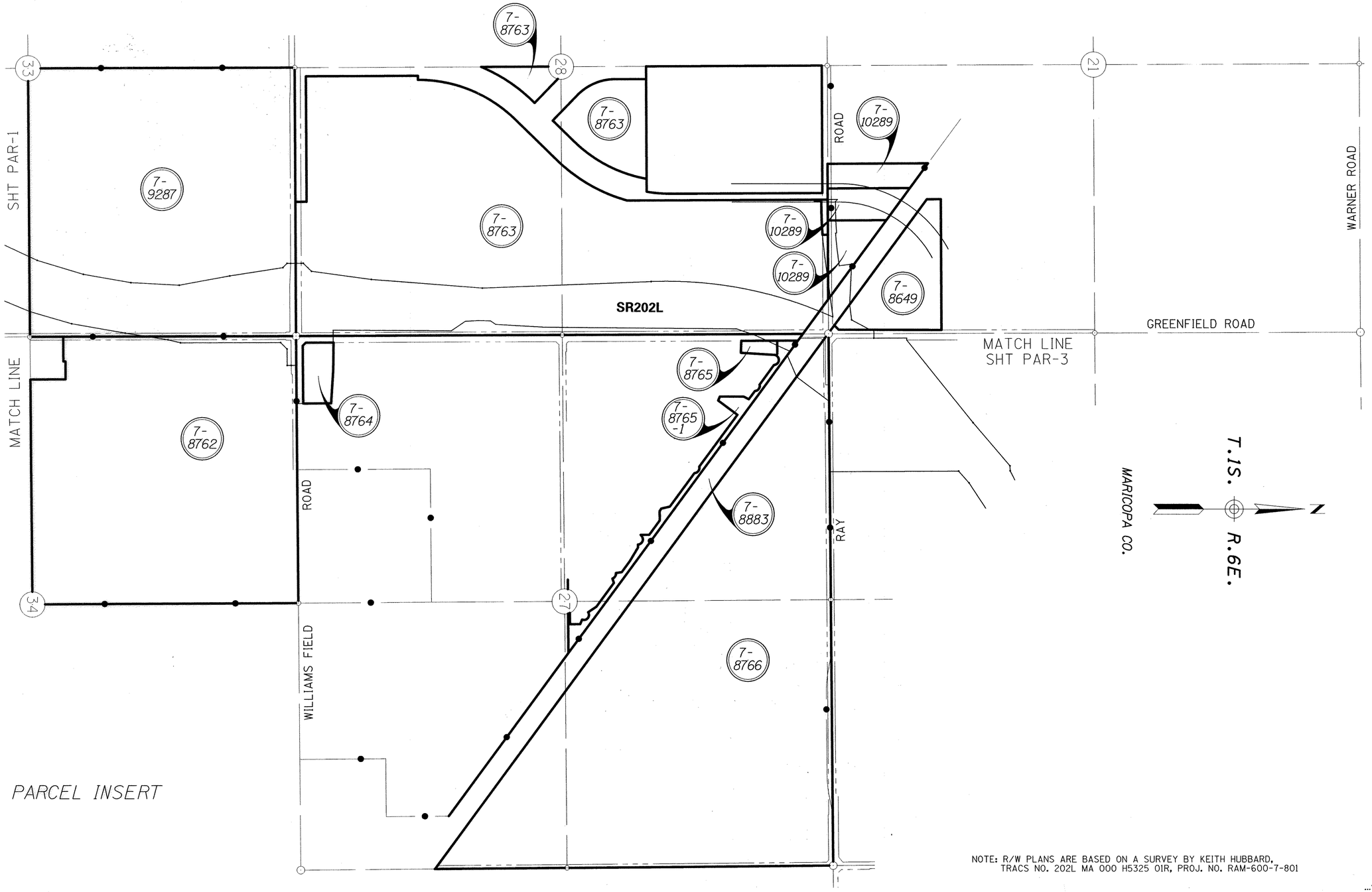

NOTE: R/W PLANS ARE BASED ON A SURVEY BY KEITH HUBBARD, TRACS NO. 202L MA 000 H5325 01R, PROJ. NO. RAM-600-7-801

0 250 500
Scale

...\202rw000.parcelinsert2

Click here for SR 202 Index

CHANGE ORDER REVISIONS			
C.O. NO.	DATE	BY	DESCRIPTION OF REVISIONS

DRAWING NO.	D-7-T-911
SURVEY	SEE NOTE
DRAWN/DATE	RED 12/04
ADOT REVIEW	B. GURNEY

Stanley Consultants INC. A Stanley Group Company Engineering, Environmental and Construction Services - Worldwide

ARIZONA DEPARTMENT OF TRANSPORTATION
INTERMODAL TRANSPORTATION DIVISION
RIGHT OF WAY PLANS SECTION

HIGHWAY NAME: SANTAN FREEWAY

FEDERAL IDENTIFICATION NO.: RAM 600-7-804

TRACS NO. 202L MA 000 H5382 01R

ROUTE NO.: SR202L

SECTION NAME: GILBERT ROAD - HIGLEY ROAD

REGISTERED LAND SURVEYOR CERTIFICATE NO. 38862 RONNIE E. DORSEY Date Signed 8-30-07 ARIZONA, U.S.A.

SHEET PAR-2

3:51:43 PM 8/29/2007 transfer =old=\cd=2021 santan freeway -sci\11-cadd\1103- plans\202rw000.parcelinsert2

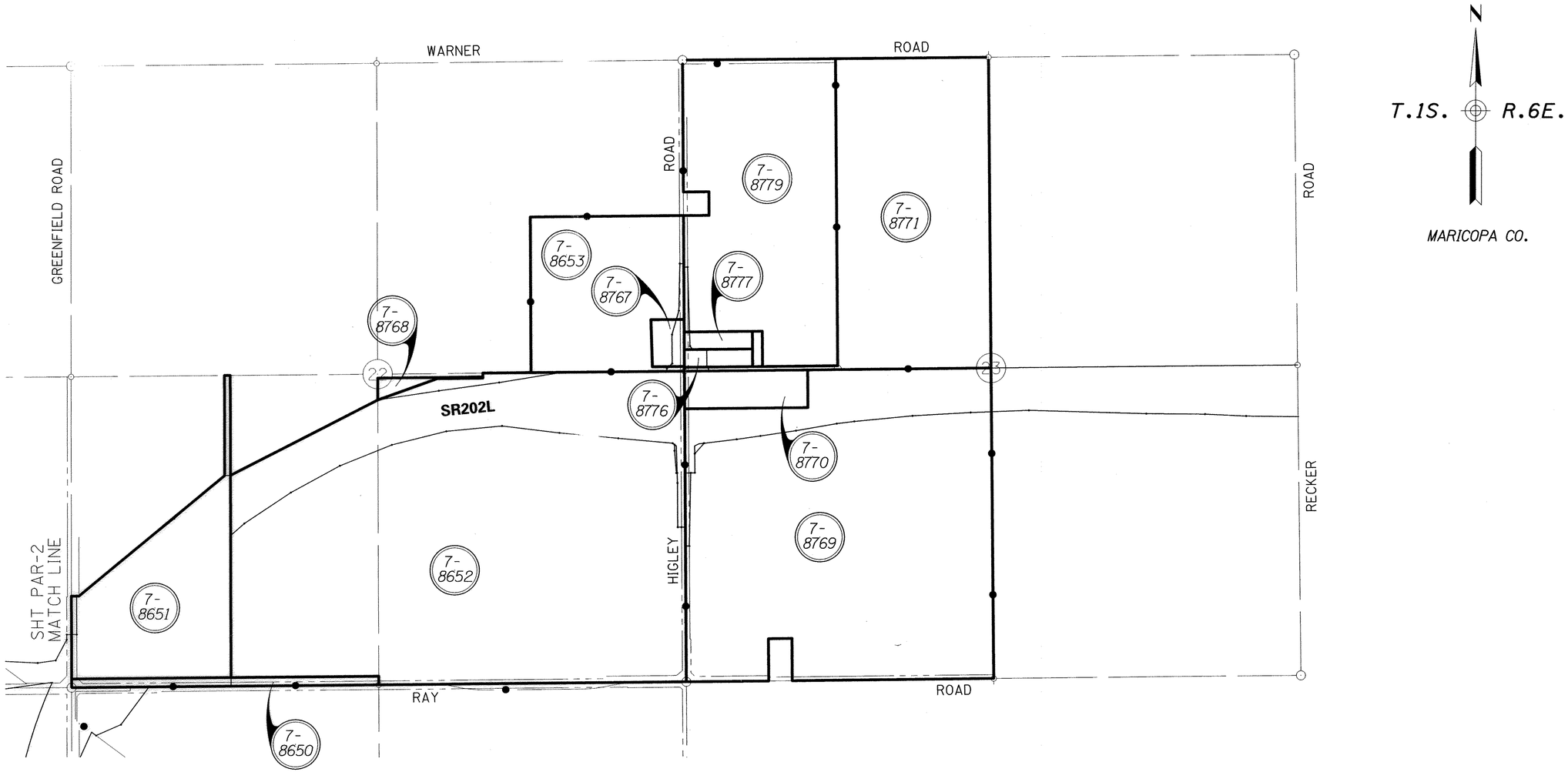

PARCEL INSERT

NOTE: R/W PLANS ARE BASED ON A SURVEY BY KEITH HUBBARD, TRACS NO. 202L MA 000 H5325 01R, PROJ. NO. RAM-600-7-801

0 250 500
Scale

...\202rw000.parcelinsert3

CHANGE ORDER REVISIONS			
C.O. NO.	DATE	BY	DESCRIPTION OF REVISIONS

DRAWING NO.	D-7-T-911
SURVEY	SEE NOTE
DRAWN/DATE	RED 12/04
ADOT REVIEW	B. GURNEY

Stanley Consultants INC.
A Stanley Group Company
Engineering, Environmental and Construction Services - Worldwide

ARIZONA DEPARTMENT OF TRANSPORTATION
INTERMODAL TRANSPORTATION DIVISION
RIGHT OF WAY PLANS SECTION

HIGHWAY NAME: SANTAN FREEWAY

FEDERAL IDENTIFICATION NO.: RAM 600-7-804

TRACS NO. 202L MA 000 H5382 01R

ROUTE NO.: SR202L

SECTION NAME: GILBERT ROAD - HIGLEY ROAD

REGISTERED LAND SURVEYOR
CERTIFICATE NO. 38862
RONNIE E. DORSEY
Date Signed 6-30-07
ARIZONA, U.S.A.
Exp. 6-31-07

SHEET PAR-3

Click here for SR 202 Index

3:51:43 PM 8/29/2007 \transfer =old=\cd=2021 santan freeway -sci\11-cadd\1103- plans\202rw000.parcelinsert3

SUPPLEMENTAL RESULTS OF SURVEY

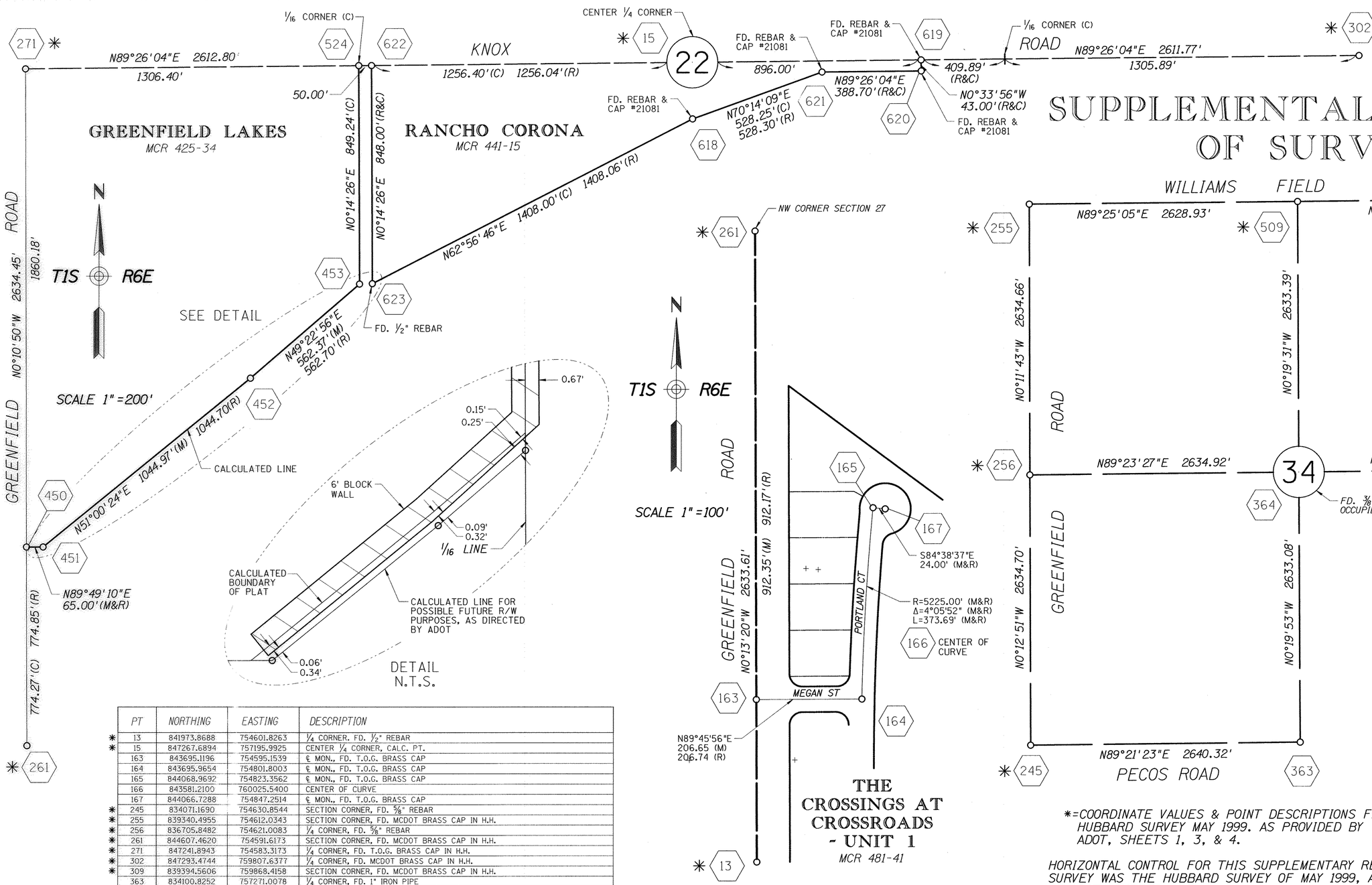

	PT	NORTHING	EASTING	DESCRIPTION
*	13	841973.8688	754601.8263	1/4 CORNER. FD. 1/2" REBAR
*	15	847267.6894	757195.9925	CENTER 1/4 CORNER, CALC. PT.
	163	843695.1196	754595.1539	℄ MON., FD. T.O.G. BRASS CAP
	164	843695.9654	754801.8003	℄ MON., FD. T.O.G. BRASS CAP
	165	844068.9692	754823.3562	℄ MON., FD. T.O.G. BRASS CAP
	166	843581.2100	760025.5400	CENTER OF CURVE
	167	844066.7288	754847.2514	℄ MON., FD. T.O.G. BRASS CAP
*	245	834071.1690	754630.8544	SECTION CORNER, FD. 5/8" REBAR
*	255	839340.4955	754612.0343	SECTION CORNER, FD. MCDOT BRASS CAP IN H.H.
*	256	836705.8482	754621.0083	1/4 CORNER, FD. 5/8" REBAR
*	261	844607.4620	754591.6173	SECTION CORNER, FD. MCDOT BRASS CAP IN H.H.
*	271	847241.8943	754583.3173	1/4 CORNER, FD. T.O.G. BRASS CAP IN H.H.
*	302	847293.4744	759807.6377	1/4 CORNER, FD. MCDOT BRASS CAP IN H.H.
*	309	839394.5606	759868.4158	SECTION CORNER, FD. MCDOT BRASS CAP IN H.H.
	363	834100.8252	757271.0078	1/4 CORNER, FD. 1" IRON PIPE
	364	836733.8569	757255.7777	OCCUPIED CENTER OF SECTION, FD. 3/8" REBAR
	365	836762.0930	759889.7414	1/4 CORNER, FD. A.H.D. BRASS CAP IN H.H.
	450	845381.7310	754589.1779	CORNER, CALC. PT.
	451	845381.9358	754654.1776	CORNER, CALC. PT.
	452	846039.4590	755466.3452	CORNER, CALC. PT.
	453	846405.5642	755893.2199	CORNER, CALC. PT.
*	509	839367.2016	757240.8296	1/4 CORNER, FD. MCDOT BRASS CAP IN H.H.
	524	847254.7918	755889.6549	1/16 CORNER, CALC. PT.
	618	847047.6920	757197.1465	CORNER, MCR 441-15, FD. REBAR & CAP
	619	847276.5352	758091.9451	CORNER, MCR 441-15, FD. REBAR & CAP
	620	847233.5373	758092.3696	CORNER, MCR 441-15, FD. REBAR & CAP
	621	847229.6998	757703.6885	CORNER, MCR 441-15, FD. REBAR & CAP
	622	847255.2855	755939.6524	CALC. PT.
	623	846407.2929	755943.2123	CORNER, MCR 441-15, FD. REBAR

*=COORDINATE VALUES & POINT DESCRIPTIONS FROM HUBBARD SURVEY MAY 1999. AS PROVIDED BY ADOT, SHEETS 1, 3, & 4.

HORIZONTAL CONTROL FOR THIS SUPPLEMENTARY RESULTS OF SURVEY WAS THE HUBBARD SURVEY OF MAY 1999, AS PROVIDED BY ADOT, SHEETS 1, 3, & 4.

...\202rw000.suppsurvey1

CHANGE ORDER REVISIONS			
C.O. NO.	DATE	BY	DESCRIPTION OF REVISIONS

DRAWING NO.	D-7-T-911
SURVEY	SEE NOTE
DRAWN/DATE	RED 12/04
ADOT REVIEW	B. GURNEY
Stanley Consultants INC. — A Stanley Group Company: Engineering, Environmental and Construction Services - Worldwide	
ROUTE NO.: SR202L	SECTION NAME: GILBERT ROAD - HIGLEY ROAD

ARIZONA DEPARTMENT OF TRANSPORTATION
INTERMODAL TRANSPORTATION DIVISION
RIGHT OF WAY PLANS SECTION

HIGHWAY NAME: SANTAN FREEWAY
FEDERAL IDENTIFICATION NO.: RAM 600-7-804
TRACS NO. 202L MA 000 H5382 01R

REGISTERED LAND SURVEYOR CERTIFICATE NO. 38862 RONNIE E. DORSEY ARIZONA, U.S.A.
Date Signed 8-30-07
Ronnie E. Dorsey

SHEET SS-1

8/29/2007 4:43:13 PM

Click here for SR 202 Index

Click here for SR 202 Index

SUPPLEMENTAL RESULTS OF SURVEY

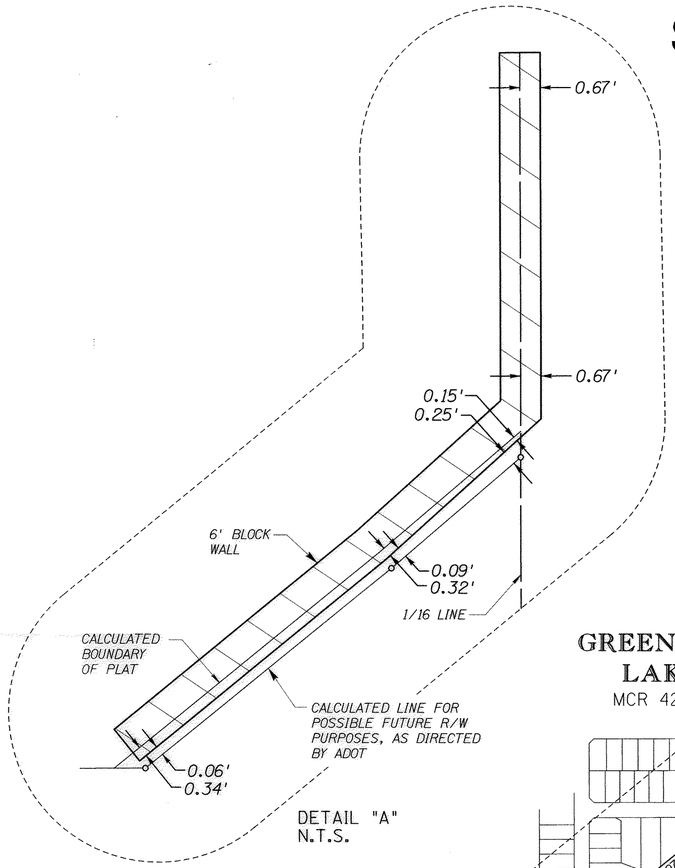

DETAIL "A"
N.T.S.

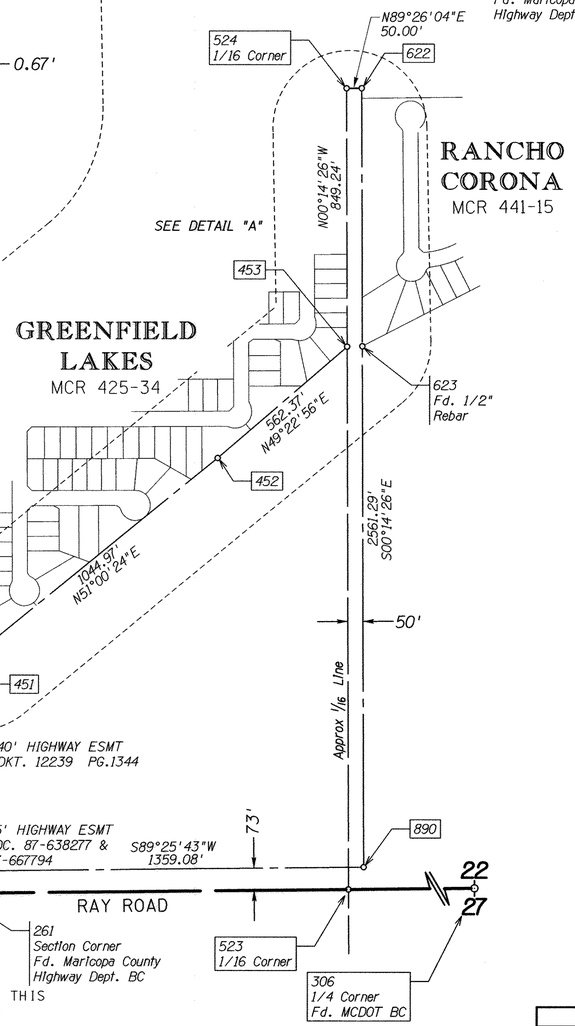

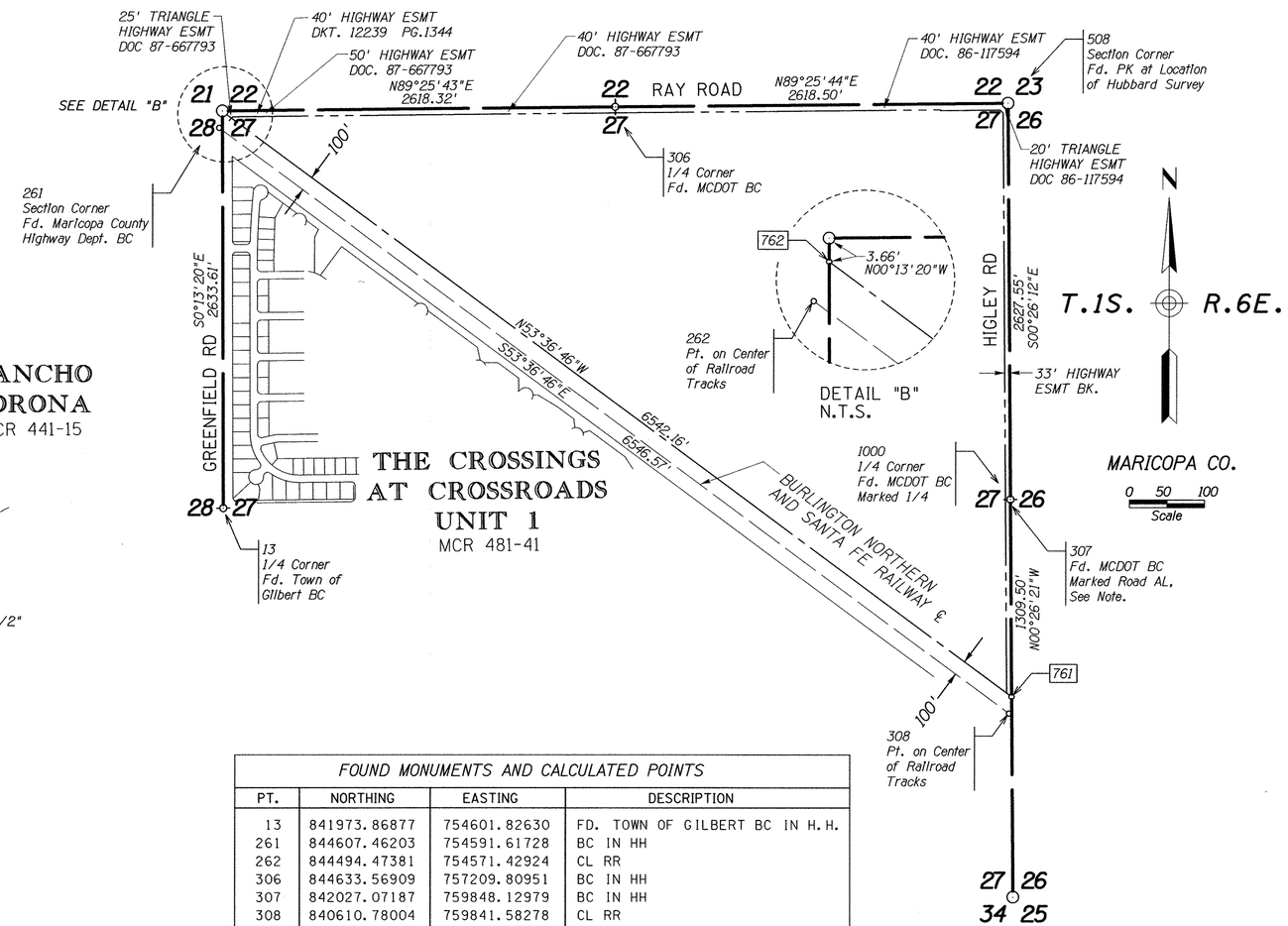

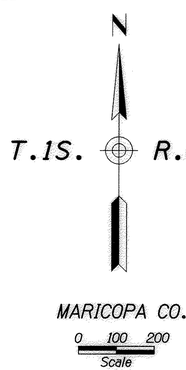

FOUND MONUMENTS AND CALCULATED POINTS			
PT.	NORTHING	EASTING	DESCRIPTION
13	841973.86877	754601.82630	FD. TOWN OF GILBERT BC IN H.H.
261	844607.46203	754591.61728	BC IN HH
262	844494.47381	754571.42924	CL RR
306	844633.56909	757209.80951	BC IN HH
307	842027.07187	759848.12979	BC IN HH
308	840610.78004	759841.58278	CL RR
450	845381.73105	754589.17787	COR MCR 425/34 M
452	846039.45903	755466.34524	COR MCR 425/34 M
453	846405.56424	755893.21988	COR MCR 425/34 M
508	844659.66314	759828.17875	BC HH
523	844620.51556	755900.71340	1/16 COR SW S22
524	847254.79183	755889.65487	1/16 COR SW S22
622	847255.28546	755939.65244	COR 7-8652
623	846407.29293	755943.21226	COR 441/15
761	840722.72806	759858.23546	COR 7-8766
762	844603.80609	754591.63145	COR 7-8766
890	844694.01468	755950.40449	COR 7-8652
1000	842032.18513	759848.19855	BC HH

LEGEND

302 Set Monument
300 Found Monument
301 Calculated position
NF = Not Found
RP = Radius Point

NOTE:
FD. MCDOT BC MARKED ALIGN, 5.0' SOUTH OF A MCDOT BC MARKED 1/4. THIS ALIGN BC IS THE LOCATION OF THE 1/4 CORNER SHOWN ON THE HUBBARD SURVEY FOR THE SANTAN FREEWAY PROJECT. JOHN ROSE, MCDOT SURVEY CHIEF, EXPLAINED THAT ALIGN BC WAS SET BY COUNTY CREWS AT THE TIME OF HIGLEY ROAD RECONSTRUCTION IN THE MID 80'S AT THE MIDPOINT ON THE SECTION LINE. THE 1/4 CORNER BC WAS NOT IN PLACE. MARICOPA COUNTY RESET AND MARKED THESE MONUMENTS IN 2001 AFTER AN INVESTIGATION OF THE CORNER LOCATION. ACCORDING TO MR. ROSE, THE CORNER MARKED 1/4 IS IN THE LOCATION SHOWN ON SEVERAL SURVEYS DONE IN THIS AREA AND PERPETUATES THE TRUE LOCATION OF THIS 1/4 CORNER.

...\202rw000.suppsurvey2

CHANGE ORDER REVISIONS			
C.O. NO.	DATE	BY	DESCRIPTION OF REVISIONS

DRAWING NO.	D-7-T-911
SURVEY	SEE NOTE
DRAWN/DATE	RES 08/02
ADOT REVIEW	B. GURNEY

Stanley Consultants INC. — A Stanley Group Company. Engineering, Environmental and Construction Services - Worldwide

ARIZONA DEPARTMENT OF TRANSPORTATION
INTERMODAL TRANSPORTATION DIVISION
RIGHT OF WAY PLANS SECTION

HIGHWAY NAME: SANTAN FREEWAY
FEDERAL IDENTIFICATION NO.: RAM 600-7-804
TRACS NO. 202L MA 000 H5382 01R
ROUTE NO.: SR202L
SECTION NAME: GILBERT ROAD - HIGLEY ROAD

REGISTERED LAND SURVEYOR CERTIFICATE NO. 38862 RONNIE E. DORSEY Date Signed 8-29-08 ARIZONA, U.S.A.

SHEET SS-2

8/29/2008\\transfer =old=\cad=2021 santan freeway =sol\11-cadd\1103- plans\202rw000.suppsurvey2
4:43:13 PM

SUPPLEMENTAL RESULTS OF SURVEY

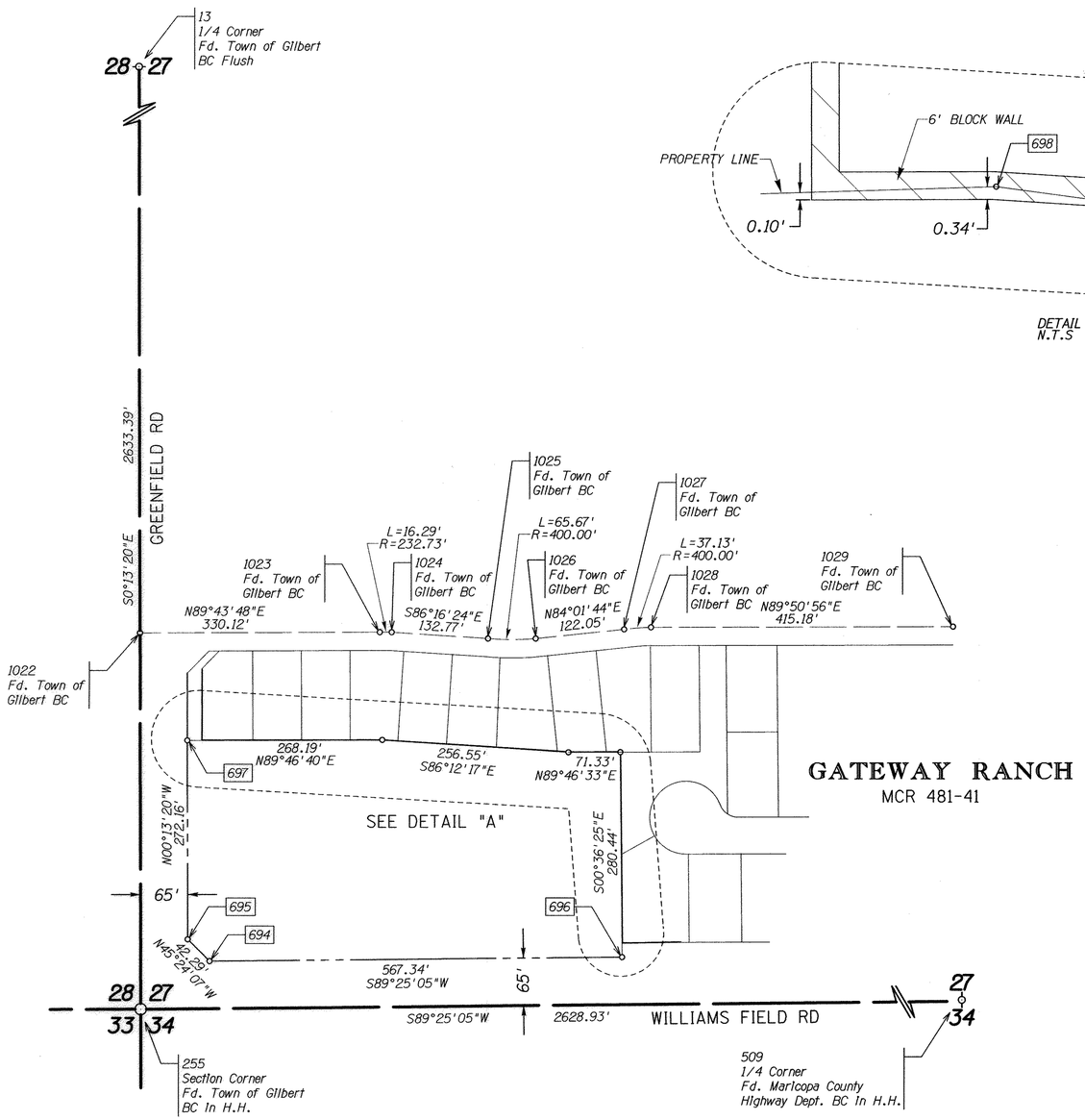

GATEWAY RANCH
MCR 481-41

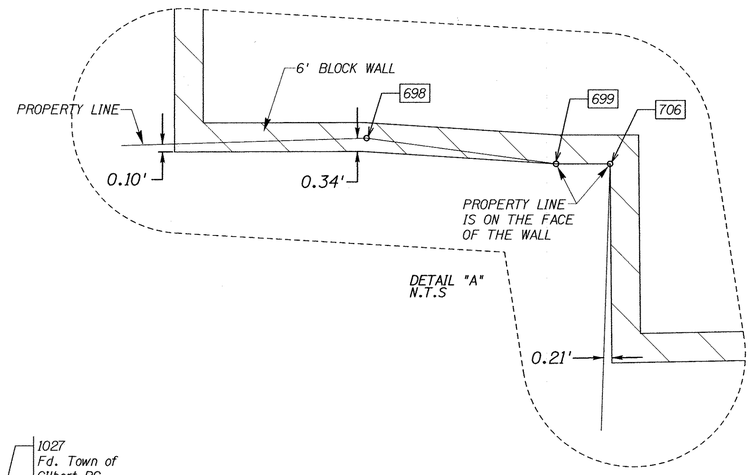

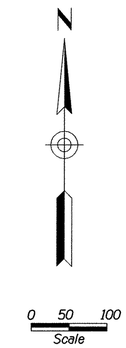

FOUND MONUMENTATION AND CALCULATED POINTS			
PT.	NORTHING	EASTING	DESCRIPTION
13	841973.86877	754601.82630	CALC PT
255	839340.49550	754612.03432	BC IN HH
509	839367.20155	757240.82958	BC HH
694	839406.46137	754706.77873	COR 7-8764
695	839436.15639	754676.66399	COR 7-8764
696	839412.22465	755274.08461	COR 7-8764
697	839708.31434	754675.60899	COR 7-8764
698	839709.35395	754943.79698	COR 7-8764
699	839692.37193	755199.78431	COR 7-8764
706	839692.65085	755271.11376	COR 7-8764
1022	839854.90471	754609.87967	BC HH
1023	839856.46143	754940.15663	BC FLUSH
1024	839856.33754	754956.43814	BC FLUSH
1025	839847.70783	755088.93164	BC FLUSH
1026	839847.68069	755154.52331	BC FLUSH
1027	839860.37700	755275.91113	BC FLUSH
1028	839863.27299	755312.91183	BC FLUSH
1029	839864.36708	755728.09320	BC FLUSH

LEGEND

302 Set Monument
300 Found Monument
301 Calculated position
NF = Not Found
RP = Radius Point

...\202rw000.suppsurvey3

Click here for SR 202 Index

CHANGE ORDER REVISIONS			
C.O. NO.	DATE	BY	DESCRIPTION OF REVISIONS

DRAWING NO.	D-7-T-911
SURVEY	SEE NOTE
DRAWN/DATE	RES 08/02
ADOT REVIEW	B. GURNEY

Stanley Consultants INC. A Stanley Group Company Engineering, Environmental and Construction Services - Worldwide

ARIZONA DEPARTMENT OF TRANSPORTATION
INTERMODAL TRANSPORTATION DIVISION
RIGHT OF WAY PLANS SECTION

HIGHWAY NAME: SANTAN FREEWAY
FEDERAL IDENTIFICATION NO.: RAM 600-7-804
TRACS NO. 202L MA 000 H5382 01R
ROUTE NO.: SR202L
SECTION NAME: GILBERT ROAD - HIGLEY ROAD

REGISTERED LAND SURVEYOR CERTIFICATE NO. 38862 RONNIE E. DORSEY ARIZONA, U.S.A.
Ronnie E. Dorsey
SHEET SS-3

4:43:13 PM 8/29/2002 \transfer =old=\cd=2021 santan freeway =sc\11-cadd\1103- plans\202rw000.suppsurvey3

RIGHT OF WAY MONUMENTATION SURVEY

THIS SURVEY SUPPLEMENTS THE RESULTS OF SURVEY ON PROJECT NO. RAM 600-7-801, 202L MA 000 H5325 01R DATED: MAY 1999

Click here for SR 202 Index

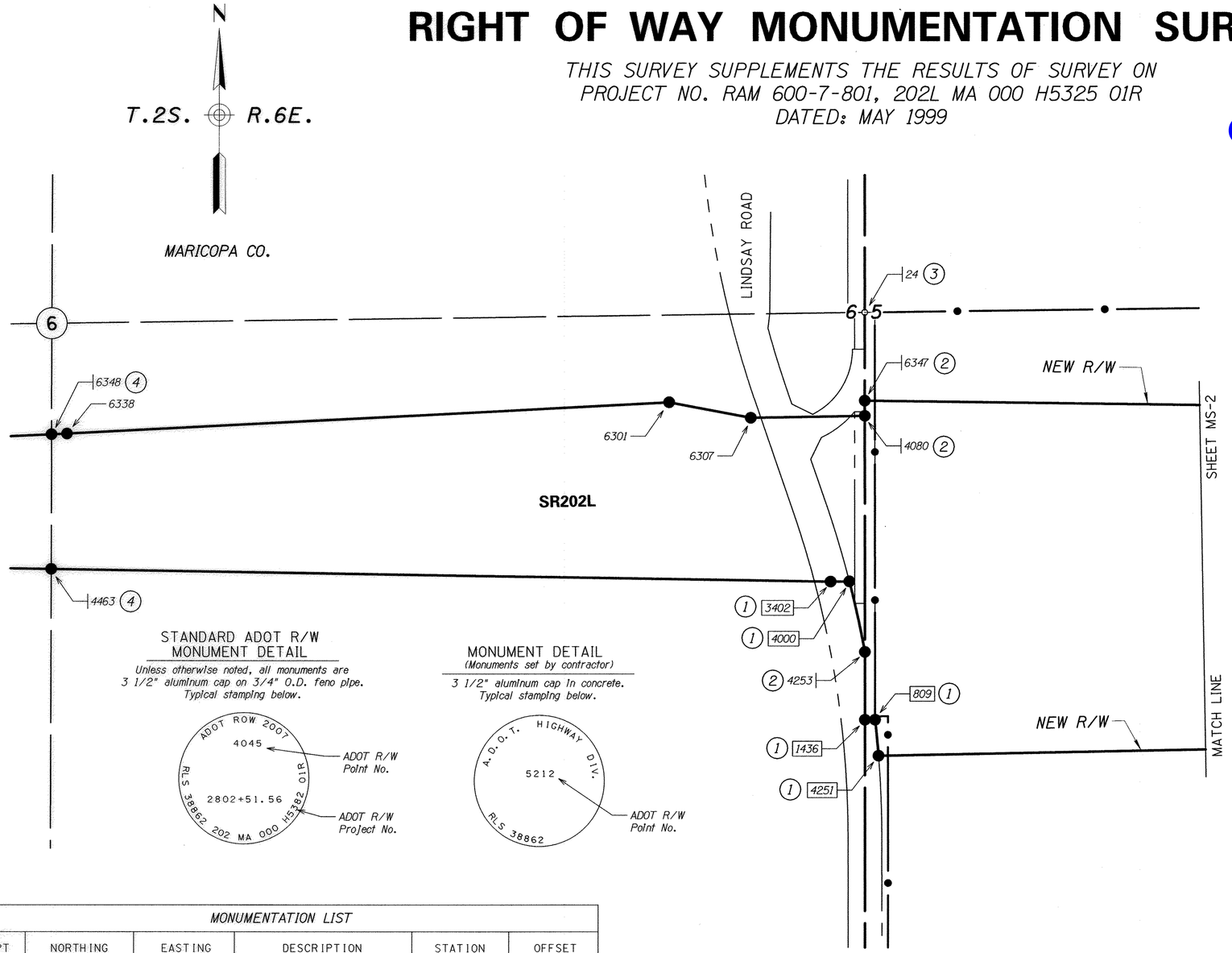

STANDARD ADOT R/W MONUMENT DETAIL

Unless otherwise noted, all monuments are 3 1/2" aluminum cap on 3/4" O.D. feno pipe. Typical stamping below.

MONUMENT DETAIL

(Monuments set by contractor)

3 1/2" aluminum cap in concrete. Typical stamping below.

(1) *Unable to set due to Town of Gilbert construction project..*

(2) *Fd. and stamped ADOT aluminum cap in handhole as set by contractor. Set punch in aluminum cap.*

(3) *Fd. PK Nail in pavement. New monument location is within tolerance (as defined by the current Arizona Boundary Survey Minimum Standards) of the MCDOT brass cap shown on sheet 3, Point 225 of the results of survey on Project No. RAM 600-7-801. This area is under construction for a Town of Gilbert road construction project.*

(4) *Fd. ADOT aluminum cap as set by contractor. Monument stamped by LS 21080.*

MONUMENTATION LIST

PT	NORTHING	EASTING	DESCRIPTION	STATION	OFFSET
24	831318.92590	744101.48166	SEE NOTE 3	2619+18.10	609.75' LT
100	830924.30348	741450.58272	SEE NOTE 2	2592+61.69	254.11' LT
101	830487.42212	741449.94706	SEE NOTE 2	2592+54.64	182.71' RT
809	829998.78467	744136.79506	SEE NOTE 1	2619+34.03	710.77' RT
1436	829998.72284	744103.79512	SEE NOTE 1	2619+01.03	710.34' RT
3402	830447.46483	743991.39781	SEE NOTE 1	2617+95.24	260.00' RT
4000	830448.36033	744052.35415	SEE NOTE 1	2618+56.20	260.00' RT
4080	830984.98331	744101.94726	SEE NOTE 2	2619+13.67	275.84' LT
4251	829882.48654	744148.38717	SEE NOTE 1	2619+43.91	827.22' RT
4253	830219.26653	744103.38191	SEE NOTE 2	2619+03.86	489.82' RT
6301	831028.65368	743464.56566	SET STANDARD MONUMENT	2612+77.00	328.87' LT
6307	830978.41113	743730.67531	SET STANDARD MONUMENT	2615+42.34	274.72' LT
6338	830926.48000	741500.80400	SET STANDARD MONUMENT	2593+11.95	255.55' LT
6347	831034.17645	744101.85509	SEE NOTE 2	2619+14.30	325.03' LT

REFER TO THE R/W PLANS FOR BASIS OF STATIONING.

LEGEND

302 Set Monument
300 Found Monument
New R/W monument
301 Calculated position
Existing R/W monument

0 100 200
Scale

...\202rw000_ms01.dgn

CHANGE ORDER REVISIONS

C.O. NO.	DATE	BY	DESCRIPTION OF REVISIONS

DRAWING NO.	D-7-T-911
SURVEY	MARCH 2007
DRAWN/DATE	RES/ April 2007
ADOT REVIEW	B. Gurney

Stanley Consultants INC. A Stanley Group Company Engineering, Environmental and Construction Services - Worldwide

ARIZONA DEPARTMENT OF TRANSPORTATION
INTERMODAL TRANSPORTATION DIVISION
RIGHT OF WAY PLANS SECTION

HIGHWAY NAME: SANTAN FREEWAY

FEDERAL IDENTIFICATION NO.: RAM 600-7-804

TRACS NO. 202L MA 000 H5382 01R

ROUTE NO.: SR202L

SECTION NAME: GILBERT ROAD - HIGLEY ROAD

REGISTERED LAND SURVEYOR CERTIFICATE NO. 38862 RONNIE E. DORSEY Date Signed 8-30-07 ARIZONA, U.S.A. EX 3-31-09

SHEET MS-1

8/29/2007 c:\transfer =old=\cd=2021 santan freeway -sci\11-cadd\1104- monu\202rw000_ms01.dgn 3:28:58 PM

RIGHT OF WAY MONUMENTATION SURVEY

THIS SURVEY SUPPLEMENTS THE RESULTS OF SURVEY ON
PROJECT NO. RAM 600-7-801, 202L MA 000 H5325 01R
DATED: MAY 1999

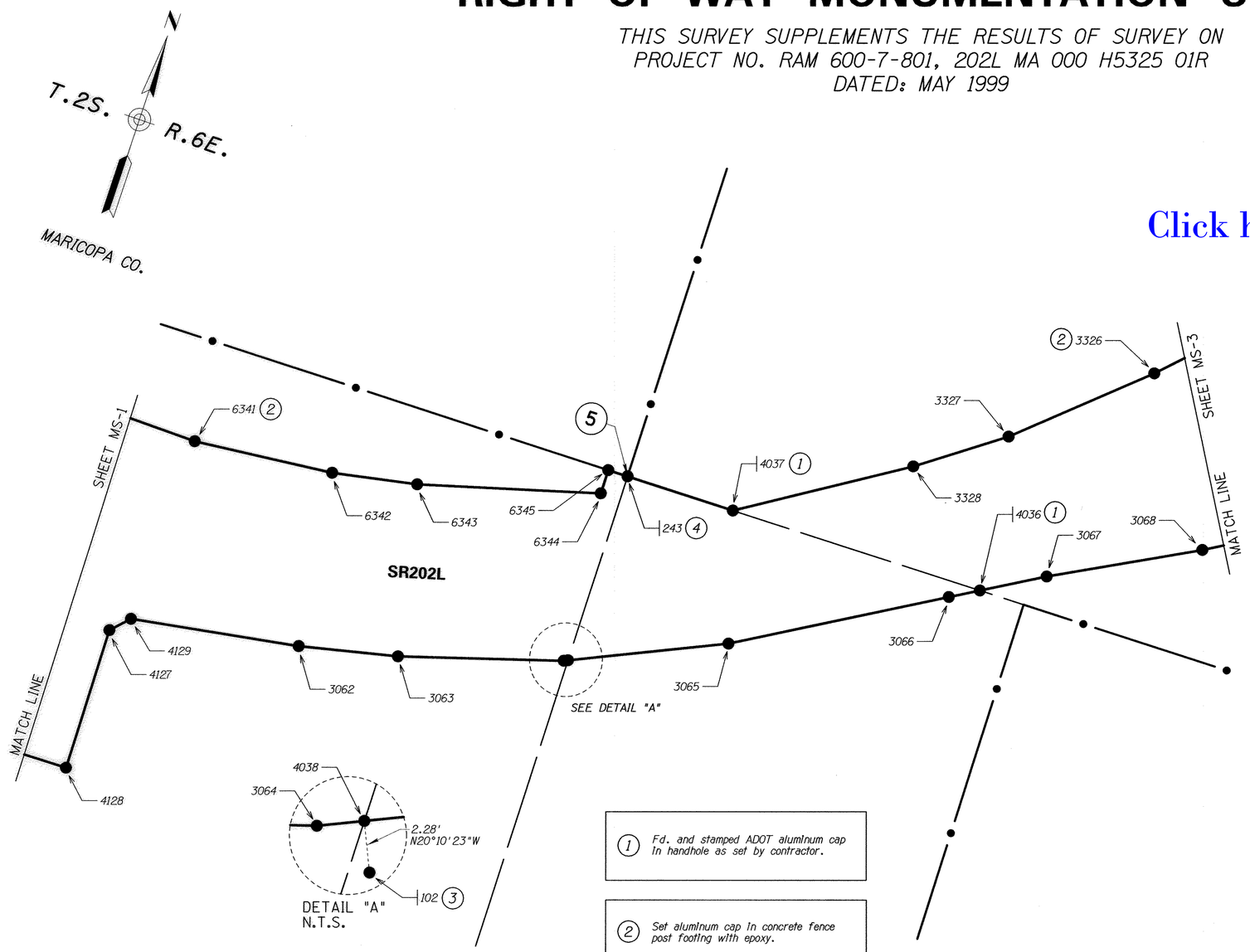

Click here for SR 202 Index

MONUMENTATION LIST					
PT	NORTHING	EASTING	DESCRIPTION	STATION	OFFSET
102	830737.42798	746761.87700	SEE NOTE 3	2645+18.19	229.53' RT
243	831352.22652	746754.01360	SEE NOTE 1	2647+38.01	346.19' LT
3062	830507.36400	745933.20400	SET STANDARD MONUMENT	2637+08.34	257.40' RT
3063	830578.12000	746243.33400	SET STANDARD MONUMENT	2640+06.74	240.77' RT
3064	830733.88500	746748.60900	SET STANDARD MONUMENT	2645+05.28	228.42' RT
3065	830952.35100	747228.62000	SET STANDARD MONUMENT	2650+04.02	216.98' RT
3066	831316.02700	747846.30300	SET STANDARD MONUMENT	2656+94.20	230.00' RT
3067	831476.83700	748120.91100	SET STANDARD MONUMENT	2660+11.80	250.00' RT
3068	831714.64500	748563.57100	SET STANDARD MONUMENT	2665+11.80	300.00' RT
3326	832195.73300	748239.60500	SEE NOTE 2	2665+11.80	280.00' LT
3327	831858.39000	747863.97300	SET STANDARD MONUMENT	2660+11.80	210.00' LT
3328	831672.69600	747606.12100	SET STANDARD MONUMENT	2656+94.20	200.00' LT
4036	831367.04433	747933.42300	SEE NOTE 1	2657+94.95	236.35' RT
4037	831356.65350	747106.37501	SEE NOTE 1	2650+82.31	198.07' LT
4038	830739.56610	746761.09146	SET STANDARD MONUMENT	---	---
4127	830362.19191	745345.18009	SET STANDARD MONUMENT	2631+47.62	365.15' RT
4128	829904.99398	745353.71812	SET STANDARD MONUMENT	2631+49.44	822.42' RT
4129	830417.84518	745398.79285	SET STANDARD MONUMENT	2632+02.04	310.29' RT
6341	831016.39600	745411.20300	SEE NOTE 2	2632+23.24	288.01' LT
6342	831062.34328	745857.96501	SET STANDARD MONUMENT	2637+07.41	302.65' LT
6343	831114.39100	746126.10800	SET STANDARD MONUMENT	2640+04.15	308.16' LT
6344	831274.13866	746690.29329	SET STANDARD MONUMENT	2646+41.35	298.06' LT
6345	831351.41818	746689.32758	SET STANDARD MONUMENT	2646+71.76	370.19' LT

REFER TO THE R/W PLANS FOR BASIS OF STATIONING.

(1) *Fd. and stamped ADOT aluminum cap in handhole as set by contractor.*

(2) *Set aluminum cap in concrete fence post footing with epoxy.*

(3) *Fd. ADOT aluminum cap in handhole out of tolerance set by contractor.*

(4) *Fd. ADOT aluminum cap set in concrete in a handhole as set by the contractor. The new monument is at the same location as point 243, a 5/8" rebar on sheet 3 of the results of survey on Project No. RAM 600-7-801. Stamped the monument C 1/4 S5 RLS 38862.*

STANDARD ADOT R/W MONUMENT DETAIL

Unless otherwise noted, all monuments are 3 1/2" aluminum cap on 3/4" O.D. feno pipe. Typical stamping below.

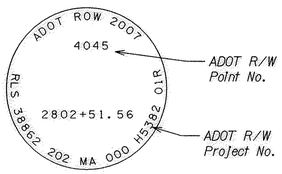

MONUMENT DETAIL

(Monuments set by contractor)

3 1/2" aluminum cap in concrete. Typical stamping below.

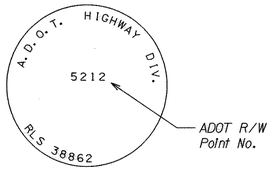

LEGEND

- 302 Set Monument
- 300 Found Monument
- New R/W monument
- 301 Calculated position
- Existing R/W monument

0 100 200
Scale

...\202r-w000_ms02.dgn

CHANGE ORDER REVISIONS			
C.O. NO.	DATE	BY	DESCRIPTION OF REVISIONS

DRAWING NO.	D-7-T-911
SURVEY	MARCH 2007
DRAWN/DATE	RES/ April 2007
ADOT REVIEW	B. Gurney

Stanley Consultants INC. — A Stanley Group Company: Engineering, Environmental and Construction Services - Worldwide

ROUTE NO.: SR202L
SECTION NAME: GILBERT ROAD - HIGLEY ROAD

ARIZONA DEPARTMENT OF TRANSPORTATION
INTERMODAL TRANSPORTATION DIVISION
RIGHT OF WAY PLANS SECTION

HIGHWAY NAME: SANTAN FREEWAY
FEDERAL IDENTIFICATION NO.: RAM 600-7-804
TRACS NO. 202L MA 000 H5382 01R

REGISTERED LAND SURVEYOR CERTIFICATE NO. 38862 RONNIE E. DORSEY ARIZONA, U.S.A.
Date Signed 8-29-07
Ronie E. Dorsey

SHEET MS-2

8/29/2007 c:\transfer \old=\cd=2021 santan freeway -sai\11-cadd\1104- menu\202r-w000_ms02.dgn 3:28:58 PM

RIGHT OF WAY MONUMENTATION SURVEY

THIS SURVEY SUPPLEMENTS THE RESULTS OF SURVEY ON
PROJECT NO. RAM 600-7-801, 202L MA 000 H5325 01R
DATED: MAY 1999

Click here for SR 202 Index

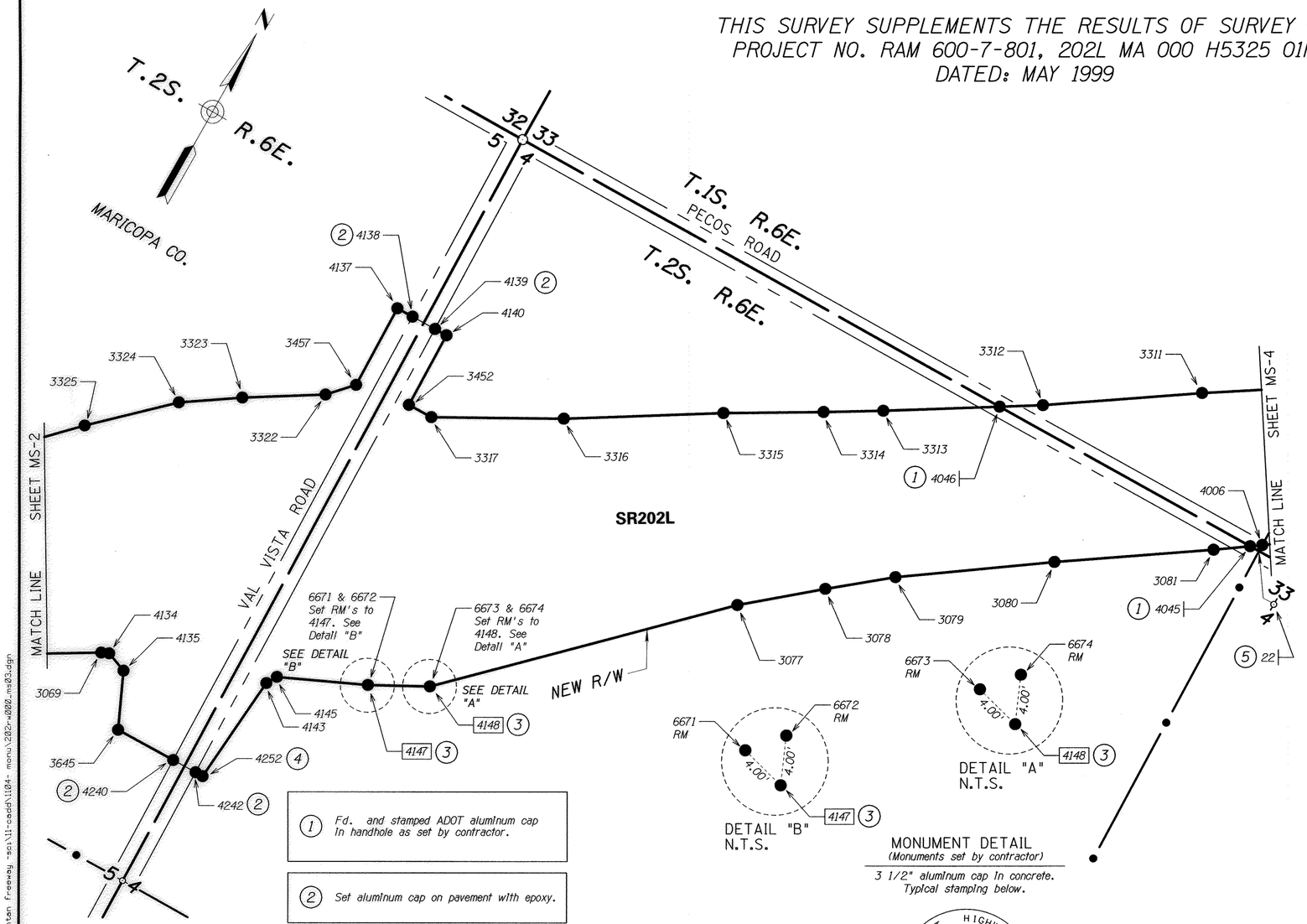

MONUMENTATION LIST					
PT	NORTHING	EASTING	DESCRIPTION	STATION	OFFSET
22	834040.23347	751990.34769	SET STANDARD MONUMENT	---	---
3069	831969.04200	748995.05900	SET STANDARD MONUMENT	2670+11.80	330.00' RT
3077	833086.16500	750653.98500	SET STANDARD MONUMENT	2690+11.80	330.00' RT
3078	833266.48000	750868.04300	SET STANDARD MONUMENT	2692+90.07	300.00' RT
3079	833406.91900	751040.78800	SET STANDARD MONUMENT	2695+11.79	280.00' RT
3080	833694.48090	751449.91393	SET STANDARD MONUMENT	2700+11.77	270.00' RT
3081	833973.78965	751864.68685	SET STANDARD MONUMENT	2705+11.82	270.00' RT
3311	834380.21300	751590.97155	SET STANDARD MONUMENT	2705+11.80	220.00' LT
3312	834100.92639	751176.23152	SET STANDARD MONUMENT	2700+11.79	220.00' LT
3313	833838.24000	750750.33600	SET STANDARD MONUMENT	2695+11.80	240.00' LT
3314	833742.20100	750589.81500	SET STANDARD MONUMENT	2693+25.01	250.00' LT
3315	833583.84300	750318.84800	SET STANDARD MONUMENT	2690+11.80	270.00' LT
3316	833321.15100	749892.94500	SET STANDARD MONUMENT	2685+11.79	290.00' LT
3317	833119.42620	749529.93250	SET STANDARD MONUMENT	2680+98.01	325.44' LT
3322	833016.20400	749207.35900	SET STANDARD MONUMENT	2677+72.79	420.00' LT
3323	832878.70697	748985.27264	SET STANDARD MONUMENT	2675+11.78	430.00' LT
3324	832767.00200	748819.39100	SET STANDARD MONUMENT	2673+11.79	430.00' LT
3325	832557.96000	748598.48000	SET STANDARD MONUMENT	2670+11.79	380.00' LT
3452	833117.73014	749450.08052	SET STANDARD MONUMENT	2680+30.83	368.64' LT
3457	833089.99726	749275.63009	SET STANDARD MONUMENT	2678+70.64	443.07' LT
3645	831786.24040	749160.76060	SET STANDARD MONUMENT	2670+47.13	574.18' RT
4006	834062.00989	751990.20135	SET STANDARD MONUMENT	2706+65.20	266.93' RT
4045	834039.86914	751958.70080	SEE NOTE 1	2706+26.71	267.70' RT
4046	834029.69462	751060.74290	SEE NOTE 1	2698+76.20	225.42' LT
4134	831979.40675	749017.80867	SET STANDARD MONUMENT	2670+36.45	334.11' RT
4135	831954.63634	749084.03922	SET STANDARD MONUMENT	2670+77.55	391.65' RT
4137	833360.12972	749269.89248	SET STANDARD MONUMENT	2680+16.77	670.34' LT
4138	833361.27642	749323.88029	SEE NOTE 2	2680+62.19	641.14' LT
4139	833362.97523	749403.86225	SEE NOTE 2	2681+29.48	597.87' LT
4140	833363.84587	749444.85301	SET STANDARD MONUMENT	2681+63.97	575.70' LT
4143	832142.64767	749492.50862	SET STANDARD MONUMENT	2675+21.38	463.86' RT
4145	832175.92343	749511.63469	SET STANDARD MONUMENT	2675+55.83	446.94' RT
4147	832295.23300	749771.81600	(C)	2678+38.28	493.31' RT
4148	832387.61397	749942.64546	(C)	2680+31.58	512.10' RT
4240	831790.41367	749357.24544	SEE NOTE 2	2672+12.44	680.47' RT
4242	831792.11248	749437.22740	SEE NOTE 2	2672+79.73	723.73' RT
4252	831792.64336	749462.22176	SEE NOTE 4	2673+00.76	737.26' RT
6671	832295.53085	749767.82710	Set RM Monument	---	---
6672	832299.22190	749772.11385	Set RM Monument	---	---
6673	832387.63660	749938.64552	Set RM Monument	---	---
6674	832391.61391	749942.66809	Set RM Monument	---	---

REFER TO THE R/W PLANS FOR BASIS OF STATIONING.

1. Fd. and stamped ADOT aluminum cap in handhole as set by contractor.
2. Set aluminum cap on pavement with epoxy.
3. Unable to set. Set reference monuments.
4. Set aluminum cap on sidewalk with epoxy.
5. Fd. 3" Maricopa County brass cap flush. New monument location is within tolerance (as defined by the current Arizona Boundary Survey Minimum Standards) of the former cotton spindle shown on sheet 3 of the results of survey on Project No. RAM 600-7-801, Point 244

MONUMENT DETAIL
(Monuments set by contractor)

3 1/2" aluminum cap in concrete. Typical stamping below.

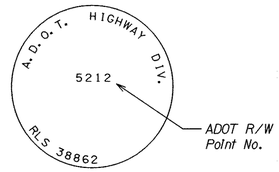

STANDARD ADOT R/W MONUMENT DETAIL

Unless otherwise noted, all monuments are 3 1/2" aluminum cap on 3/4" O.D. feno pipe. Typical stamping below.

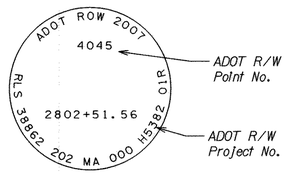

LEGEND

- 302 Set Monument
- 300 Found Monument
- New R/W monument
- 301 Calculated position
- Existing R/W monument

0 100 200
Scale

...\202rw000_ms03.dgn

CHANGE ORDER REVISIONS			
C.O. NO.	DATE	BY	DESCRIPTION OF REVISIONS

DRAWING NO.	D-7-T-911
SURVEY	MARCH 2007
DRAWN/DATE	RES/ April 2007
ADOT REVIEW	B. Gurney

Stanley Consultants INC. — A Stanley Group Company — Engineering, Environmental and Construction Services - Worldwide

ROUTE NO.: SR202L
SECTION NAME: GILBERT ROAD - HIGLEY ROAD

ARIZONA DEPARTMENT OF TRANSPORTATION
INTERMODAL TRANSPORTATION DIVISION
RIGHT OF WAY PLANS SECTION

HIGHWAY NAME: SANTAN FREEWAY
FEDERAL IDENTIFICATION NO.: RAM 600-7-804
TRACS NO. 202L MA 000 H5382 01R

REGISTERED LAND SURVEYOR — CERTIFICATE NO. 38862 — RONNIE E. DORSEY — ARIZONA, U.S.A.
Date Signed 8-30-07

SHEET MS-3

3:28:58 PM 8/29/2007 cx\transfer =old\cd=2021 santan freeway -sci\11-cadd\1104- monu\202rw000_ms03.dgn

RIGHT OF WAY MONUMENTATION SURVEY

THIS SURVEY SUPPLEMENTS THE RESULTS OF SURVEY ON
PROJECT NO. RAM 600-7-801, 202L MA 000 H5325 01R
DATED: MAY 1999

Click here for SR 202 Index

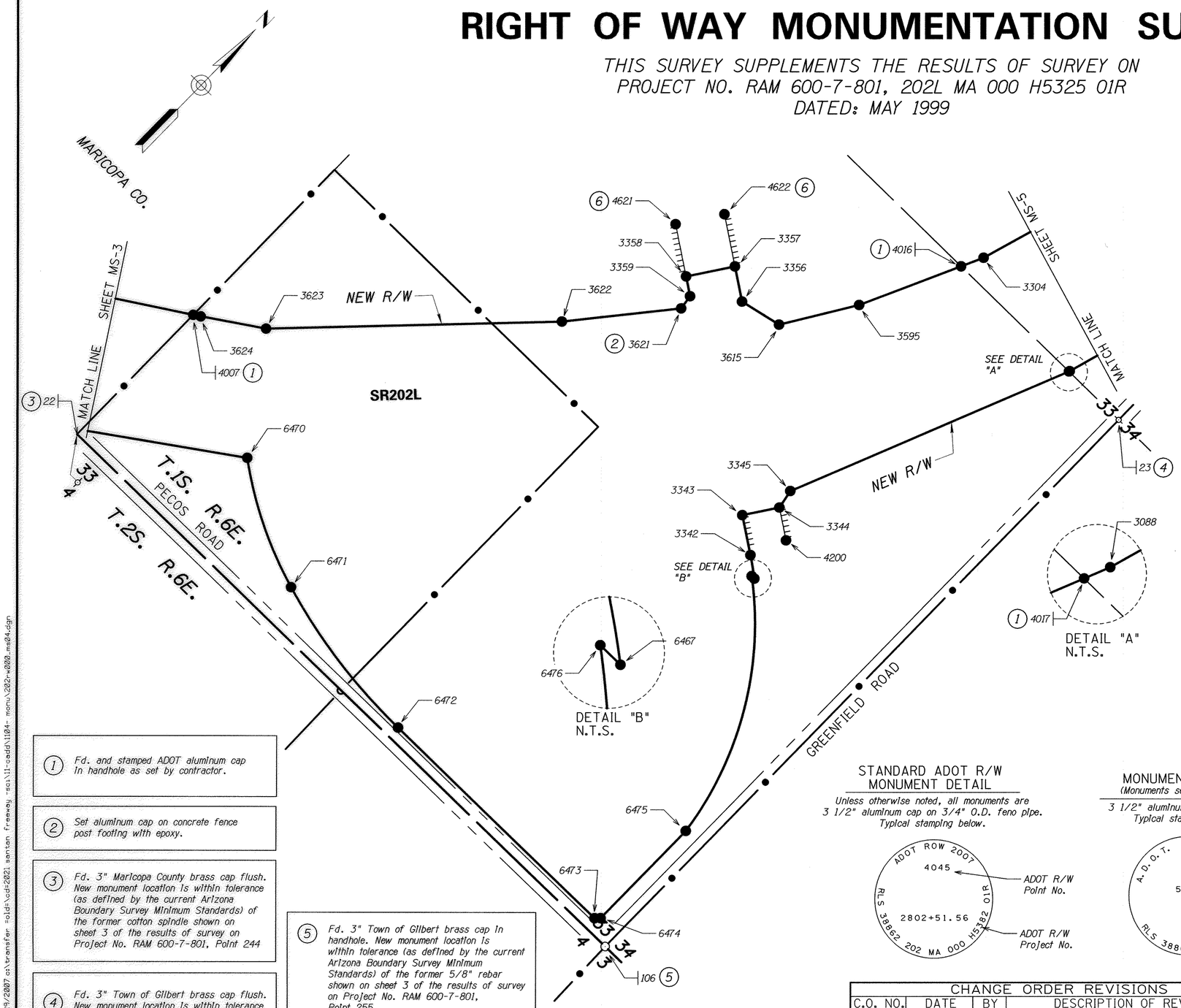

(1) Fd. and stamped ADOT aluminum cap in handhole as set by contractor.

(2) Set aluminum cap on concrete fence post footing with epoxy.

(3) Fd. 3" Maricopa County brass cap flush. New monument location is within tolerance (as defined by the current Arizona Boundary Survey Minimum Standards) of the former cotton spindle shown on sheet 3 of the results of survey on Project No. RAM 600-7-801, Point 244

(4) Fd. 3" Town of Gilbert brass cap flush. New monument location is within tolerance (as defined by the current Arizona Boundary Survey Minimum Standards) of the former 5/8" rebar shown on sheet 3 of the results of survey on Project No. RAM 600-7-801, Point 256.

(5) Fd. 3" Town of Gilbert brass cap in handhole. New monument location is within tolerance (as defined by the current Arizona Boundary Survey Minimum Standards) of the former 5/8" rebar shown on sheet 3 of the results of survey on Project No. RAM 600-7-801, Point 255.

(6) Monuments set at access control limits.

MONUMENTATION LIST

PT	NORTHING	EASTING	DESCRIPTION	STATION	OFFSET
22	834040.23347	751990.34769	SEE NOTE 3	2706+53.16	285.08' RT
23	836705.74257	754621.15824	SEE NOTE 4	2742+25.92	456.65' RT
106	834071.35420	574631.00760	SEE NOTE 5	---	---
244	834040.22690	751990.27508	SEE NOTE 3	---	---
245	834071.16896	754630.85436	SEE NOTE 5	---	---
256	836705.84823	754621.00834	SEE NOTE 4	---	---
3088	836706.14100	754373.10800	SET STANDARD MONUMENT	2741+54.05	221.25' RT
3304	836777.03100	753867.85900	SET STANDARD MONUMENT	2740+48.77	278.18' LT
3344	835627.54500	753972.37600	SET STANDARD MONUMENT	2730+87.65	355.11' RT
3345	835697.12342	753958.54606	SET STANDARD MONUMENT	2731+33.12	304.18' RT
3356	836056.32203	753359.14813	SET STANDARD MONUMENT	2730+87.42	393.16' LT
3357	836127.65613	753252.95045	SET STANDARD MONUMENT	2730+84.59	521.06' LT
3358	835979.06593	753153.14086	SET STANDARD MONUMENT	2728+77.85	512.69' LT
3359	835938.84910	753213.01313	SET STANDARD MONUMENT	2728+83.86	440.75' LT
3595	836343.47600	753667.48400	SET STANDARD MONUMENT	2735+33.13	281.14' LT
3615	836091.23700	753511.80200	SET STANDARD MONUMENT	2732+12.95	286.19' LT
3621	835885.57400	753220.81900	SEE NOTE 2	2728+42.35	401.58' LT
3622	835550.93900	752948.23800	SET STANDARD MONUMENT	2723+62.17	378.36' LT
3623	834785.46240	752209.49630	SET STANDARD MONUMENT	2712+51.20	210.66' LT
3624	834651.19800	752011.28800	SET STANDARD MONUMENT	2710+11.80	210.00' LT
4007	834636.34982	751988.25744	SEE NOTE 1	2709+84.39	210.55' LT
4016	836698.68991	753831.65230	SEE NOTE 1	2739+55.81	283.48' LT
4017	836703.59063	754372.06016	SEE NOTE 1	2709+84.39	210.55' LT
4200	835560.63354	754071.98954	SET STANDARD MONUMENT	2730+89.67	475.09' RT
4620	835441.09747	753991.69590	SET STANDARD MONUMENT	2729+61.72	480.15' RT
4621	836085.00908	752995.41942	SET STANDARD MONUMENT	2728+60.69	702.14' LT
4622	836233.59927	753095.22902	SET STANDARD MONUMENT	2730+79.97	711.02' LT
6470	834410.13193	752485.48864	SET STANDARD MONUMENT	2712+70.48	254.83' RT
6471	834191.48264	752923.47273	SET STANDARD MONUMENT	2715+11.64	680.83' RT
6472	834104.50828	753550.12328	SET STANDARD MONUMENT	2719+14.86	1112.27' RT
6473	834116.01766	754532.32797	SET STANDARD MONUMENT	2724+55.84	1756.31' RT
6474	834131.55611	754547.62811	SET STANDARD MONUMENT	2724+70.79	1756.40' RT
6475	834568.61010	754545.99480	SET STANDARD MONUMENT	2726+96.89	1459.69' RT
6568	835426.27867	754013.75719	SET STANDARD MONUMENT	2729+62.94	506.69' RT
6569	835508.00853	753892.08296	SET STANDARD MONUMENT	2729+56.04	360.32' RT

REFER TO THE R/W PLANS FOR BASIS OF STATIONING.

STANDARD ADOT R/W MONUMENT DETAIL

Unless otherwise noted, all monuments are 3 1/2" aluminum cap on 3/4" O.D. feno pipe. Typical stamping below.

MONUMENT DETAIL
(Monuments set by contractor)

3 1/2" aluminum cap in concrete. Typical stamping below.

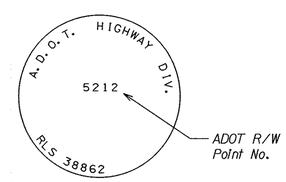

LEGEND

302 Set Monument
300 Found Monument
New R/W monument
301 Calculated position
Existing R/W monument

0 100 200
Scale

...\202r-w000_ms04.dgn

CHANGE ORDER REVISIONS			
C.O. NO.	DATE	BY	DESCRIPTION OF REVISIONS

DRAWING NO.	D-7-T-911
SURVEY	MARCH 2007
DRAWN/DATE	RES/ April 2007
ADOT REVIEW	B. Gurney

Stanley Consultants INC. A Stanley Group Company Engineering, Environmental and Construction Services - Worldwide

ARIZONA DEPARTMENT OF TRANSPORTATION
INTERMODAL TRANSPORTATION DIVISION
RIGHT OF WAY PLANS SECTION

HIGHWAY NAME: SANTAN FREEWAY

FEDERAL IDENTIFICATION NO.: RAM 600-7-804

TRACS NO. 202L MA 000 H5382 01R

ROUTE NO.: SR202L

SECTION NAME: GILBERT ROAD - HIGLEY ROAD

REGISTERED LAND SURVEYOR CERTIFICATE NO. 38862 RONNIE E. DORSEY Date Signed 8-30-07 ARIZONA, U.S.A.

SHEET MS-4

8/29/2007 c:\transfer folder\cds2021 santan freeway rec\11-cadd\1104- mon\202r-w000_ms04.dgn 3:28:58 PM

RIGHT OF WAY MONUMENTATION SURVEY

THIS SURVEY SUPPLEMENTS THE RESULTS OF SURVEY ON
PROJECT NO. RAM 600-7-801, 202L MA 000 H5325 01R
DATED: MAY 1999

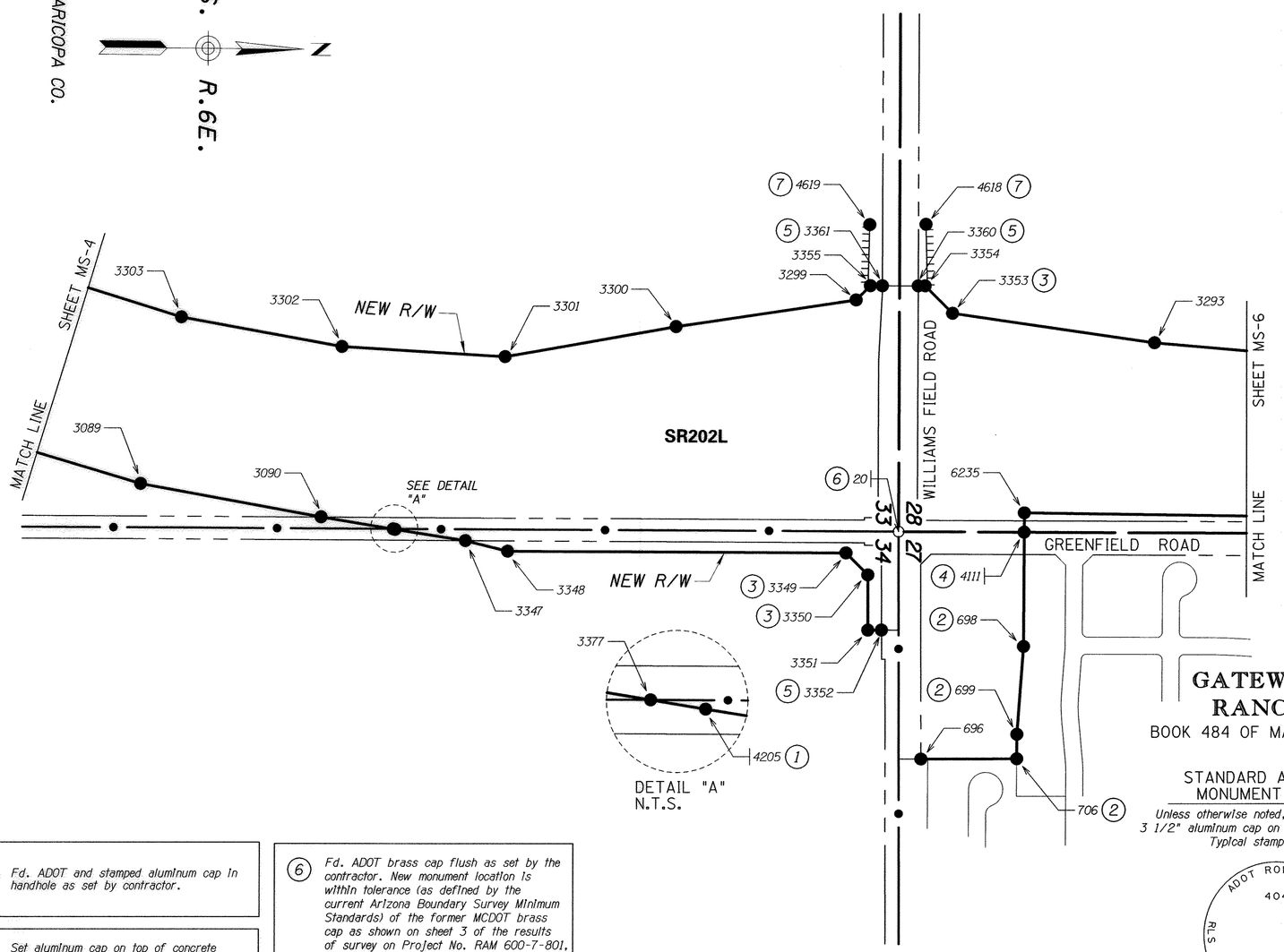

MONUMENTATION LIST					
PT	NORTHING	EASTING	DESCRIPTION	STATION	OFFSET
20	839340.30552	754612.04450	SEE NOTE 6	2767+38.38	244.26' RT
255	839340.49550	754612.03432	(C)		
696	839412.22465	755274.08461	SET STANDARD MONUMENT	2768+07.73	906.57' RT
698	839709.35395	754943.79698	SEE NOTE 2	2771+06.14	577.43' RT
699	839692.37193	755199.78431	SEE NOTE 2	2770+88.16	833.35' RT
706	839692.65085	755271.11376	SEE NOTE 2	2770+88.17	904.68' RT
3089	837119.92100	754492.10800	SET STANDARD MONUMENT	2745+61.24	221.82' RT
3090	837650.05200	754584.22400	SET STANDARD MONUMENT	2750+69.73	228.79' RT
3293	840083.95000	754054.90500	SET STANDARD MONUMENT	2774+84.18	310.00' LT
3299	839209.49200	753938.29100	SET STANDARD MONUMENT	2766+10.18	430.00' LT
3300	838683.80600	754020.32800	SET STANDARD MONUMENT	2760+84.18	350.00' LT
3301	838184.15800	754112.26400	SET STANDARD MONUMENT	2755+84.18	260.00' LT
3302	837705.95800	754087.35900	SET STANDARD MONUMENT	2750+80.15	271.10' LT
3303	837234.90200	754005.50800	SET STANDARD MONUMENT	2745+64.74	278.17' LT
3347	838073.26757	754649.35089	SET STANDARD MONUMENT	2754+71.21	276.65' RT
3348	838197.02107	754678.92954	SET STANDARD MONUMENT	2755+94.85	306.71' RT
3349	839187.21236	754675.55679	SEE NOTE 3	2765+85.04	307.17' RT
3350	839251.77885	754738.82436	SEE NOTE 3	2766+49.36	370.69' RT
3351	839253.41700	754900.05700	SET STANDARD MONUMENT	2766+50.38	531.93' RT
3352	839293.41482	754899.65036	SEE NOTE 5	2766+90.38	531.68' RT
3353	839492.12100	753974.20900	SEE NOTE 3	2768+92.67	392.99' LT
3354	839410.85180	753895.32190	SET STANDARD MONUMENT	2768+11.70	472.19' LT
3355	839250.85500	753896.36000	SET STANDARD MONUMENT	2766+51.70	471.77' LT
3360	839390.85197	753895.45167	SEE NOTE 5	2767+91.70	472.14' LT
3361	839285.85418	753896.13292	SEE NOTE 5	2766+86.70	471.86' LT
3377	837857.37239	754617.08607	SET STANDARD MONUMENT	2752+66.56	247.71' RT
4111	839708.06238	754610.60948	SEE NOTE 4	2771+06.14	244.24' RT
4205	837867.22000	754618.64700	SEE NOTE 1	2752+75.86	248.87' RT
4618	839412.68480	753715.30622	SET STANDARD MONUMENT	2768+14.23	652.20' LT
4619	839247.68828	753716.37676	SET STANDARD MONUMENT	2766+49.23	651.76' LT
6235	839707.84370	754554.19775	SET STANDARD MONUMENT	2771+06.14	187.83' RT

REFER TO THE R/W PLANS FOR BASIS OF STATIONING.

GATEWAY RANCH
BOOK 484 OF MAPS, PAGE 17

STANDARD ADOT R/W MONUMENT DETAIL

Unless otherwise noted, all monuments are 3 1/2" aluminum cap on 3/4" O.D. feno pipe. Typical stamping below.

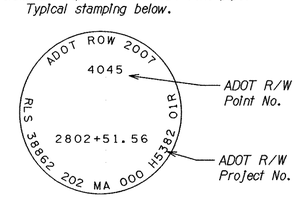

MONUMENT DETAIL

(Monuments set by contractor)

3 1/2" aluminum cap in concrete. Typical stamping below.

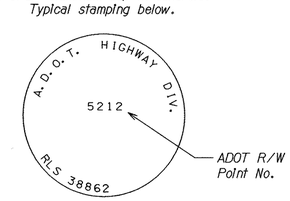

LEGEND

- 302 Set Monument
- 300 Found Monument
- New R/W monument
- 301 Calculated position
- Existing R/W monument

0 100 200
Scale

1. *Fd. ADOT and stamped aluminum cap in handhole as set by contractor.*
2. *Set aluminum cap on top of concrete wall with epoxy.*
3. *Set aluminum cap on concrete fence post footing with epoxy.*
4. *Fd. and stamped ADOT brass cap in handhole as set by contractor.*
5. *Set aluminum cap in pavement with epoxy.*
6. *Fd. ADOT brass cap flush as set by the contractor. New monument location is within tolerance (as defined by the current Arizona Boundary Survey Minimum Standards) of the former MCDOT brass cap as shown on sheet 3 of the results of survey on Project No. RAM 600-7-801, Point 255. Stamped the monument LS 38862.*
7. *Monuments set at access control control limits.*

Click here for SR 202 Index

CHANGE ORDER REVISIONS			
C.O. NO.	DATE	BY	DESCRIPTION OF REVISIONS

DRAWING NO.	D-7-T-911
SURVEY	MARCH 2007
DRAWN/DATE	RES/ April 2007
ADOT REVIEW	B. Gurney

Stanley Consultants INC. — A Stanley Group Company — Engineering, Environmental and Construction Services - Worldwide

ARIZONA DEPARTMENT OF TRANSPORTATION
INTERMODAL TRANSPORTATION DIVISION
RIGHT OF WAY PLANS SECTION

HIGHWAY NAME: SANTAN FREEWAY
FEDERAL IDENTIFICATION NO.: RAM 600-7-804
TRACS NO. 202L MA 000 H5382 01R
ROUTE NO.: SR202L
SECTION NAME: GILBERT ROAD - HIGLEY ROAD

REGISTERED LAND SURVEYOR — CERTIFICATE NO. 38862 — RONNIE E. DORSEY — Date Signed 8-29-07 — ARIZONA, U.S.A.

SHEET MS-5

...\202r-v000_ms05.dgn

8/29/2007 cl\transfer =old=\cd=2021 santan freeway =sc\11-cadd\1104- mon\202r-v000_ms05.dgn 3:28:58 PM

RIGHT OF WAY MONUMENTATION SURVEY

THIS SURVEY SUPPLEMENTS THE RESULTS OF SURVEY ON
PROJECT NO. RAM 600-7-801, 202L MA 000 H5325 01R
DATED: MAY 1999

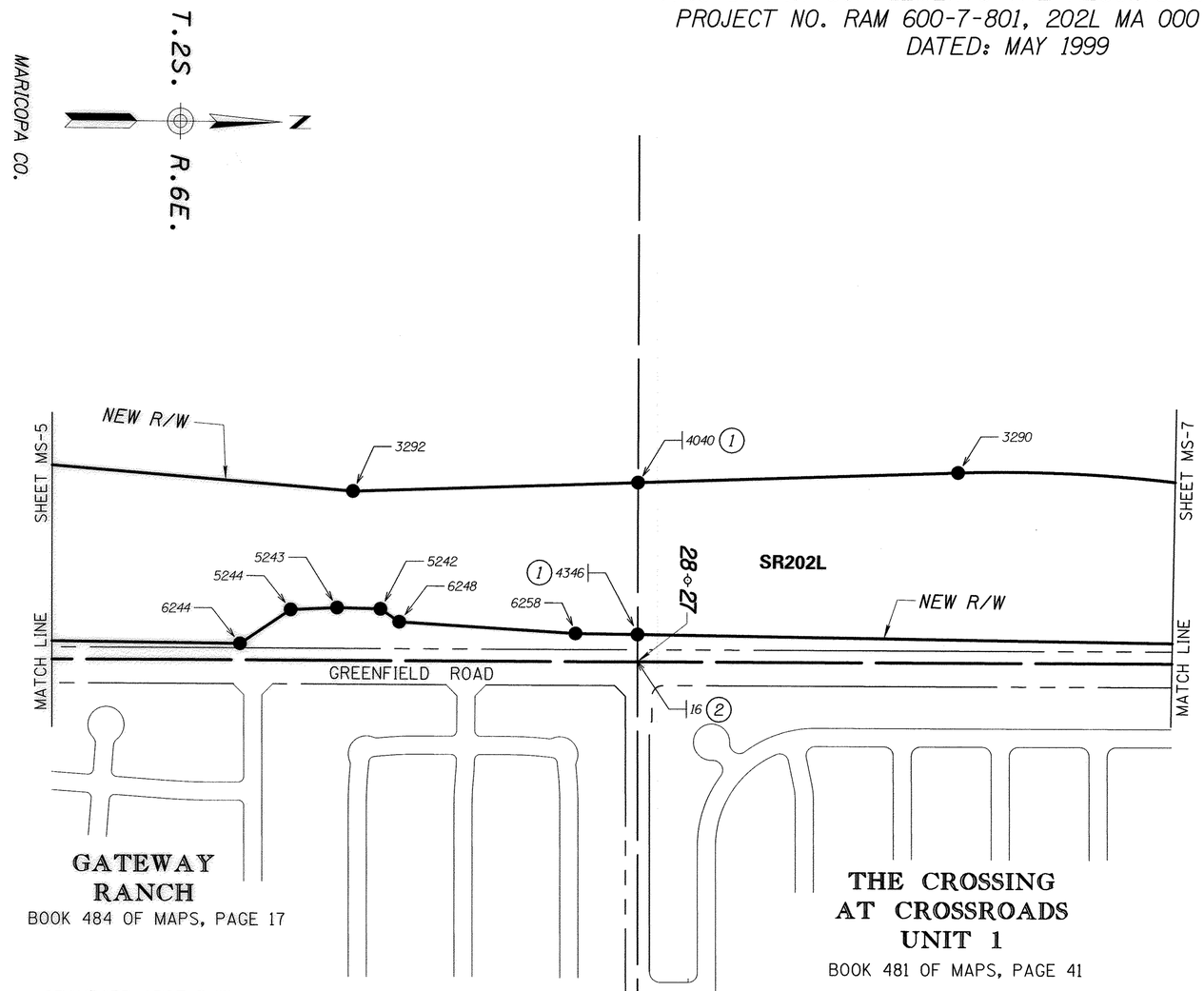

MONUMENTATION LIST					
PT	NORTHING	EASTING	DESCRIPTION	STATION	OFFSET
16	841973.92100	754601.59287	SEE NOTE 2	2793+72.01	244.01' RT
3290	842852.92930	754076.43360	SET STANDARD MONUMENT	2802+51.06	277.86' LT
3292	841184.29100	754140.64300	SET STANDARD MONUMENT	2785+84.18	220.00' LT
4040	841970.86637	754110.37550	SEE NOTE 1	2793+70.86	247.22' LT
4346	841973.41176	754527.01981	SEE NOTE 1	2793+71.79	169.43' RT
5242	841263.73493	754463.18800	SET STANDARD MONUMENT	2786+62.37	102.85' RT
5243	841144.11878	754460.79934	SET STANDARD MONUMENT	2785+42.77	100.00' RT
5244	841016.08452	754467.11637	SET STANDARD MONUMENT	2784+14.71	105.82' RT
6244	840877.31478	754561.16299	SET STANDARD MONUMENT	2782+75.58	199.33' RT
6248	841315.96989	754498.01452	SET STANDARD MONUMENT	2787+14.47	137.88' RT
6258	841802.20615	754525.49015	SET STANDARD MONUMENT	2792+00.60	167.24' RT

REFER TO THE R/W PLANS FOR BASIS OF STATIONING.

(1) *Fd. and stamped ADOT aluminum cap flush in concrete as set by contractor.*

(2) *Fd. Town of Gilbert brass cap flush. New monument location is within tolerance (as defined by the current Arizona Boundary Survey Minimum Standards) of the former MCDOT brass cap as shown on sheet 3 of the results of survey on Project No. RAM 600-7-801, Point 30035. Stamped the monument LS 38862.*

STANDARD ADOT R/W MONUMENT DETAIL

Unless otherwise noted, all monuments are 3 1/2" aluminum cap on 3/4" O.D. feno pipe. Typical stamping below.

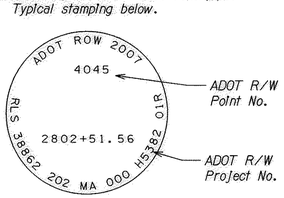

MONUMENT DETAIL
(Monuments set by contractor)

3 1/2" aluminum cap in concrete. Typical stamping below.

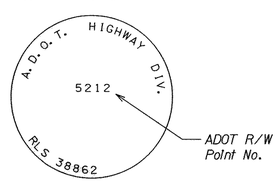

LEGEND

302 Set Monument
300 Found Monument
New R/W monument
301 Calculated position
Existing R/W monument

0 100 200
Scale

...\202rw000_ms06.dgn

CHANGE ORDER REVISIONS			
C.O. NO.	DATE	BY	DESCRIPTION OF REVISIONS

DRAWING NO.	D-7-T-911
SURVEY	MARCH 2007
DRAWN/DATE	RES/ April 2007
ADOT REVIEW	B. Gurney

Stanley Consultants INC. A Stanley Group Company Engineering, Environmental and Construction Services - Worldwide

ARIZONA DEPARTMENT OF TRANSPORTATION
INTERMODAL TRANSPORTATION DIVISION
RIGHT OF WAY PLANS SECTION

HIGHWAY NAME: SANTAN FREEWAY
FEDERAL IDENTIFICATION NO.: RAM 600-7-804
TRACS NO. 202L MA 000 H5382 01R
ROUTE NO.: SR202L
SECTION NAME: GILBERT ROAD - HIGLEY ROAD

REGISTERED LAND SURVEYOR CERTIFICATE NO. 38862 RONNIE E. DORSEY Date Signed 2-30-07 ARIZONA, U.S.A.

SHEET MS-6

Click here for SR 202 Index

8/29/2007 c:\transfer =old=\cd=2021 santan freeway -sc:\11-cadd\1104- monu\202rw000_ms06.dgn
3:28:58 PM

RIGHT OF WAY MONUMENTATION SURVEY

THIS SURVEY SUPPLEMENTS THE RESULTS OF SURVEY ON PROJECT NO. RAM 600-7-801, 202L MA 000 H5325 01R DATED: MAY 1999

Click here for SR 202 Index

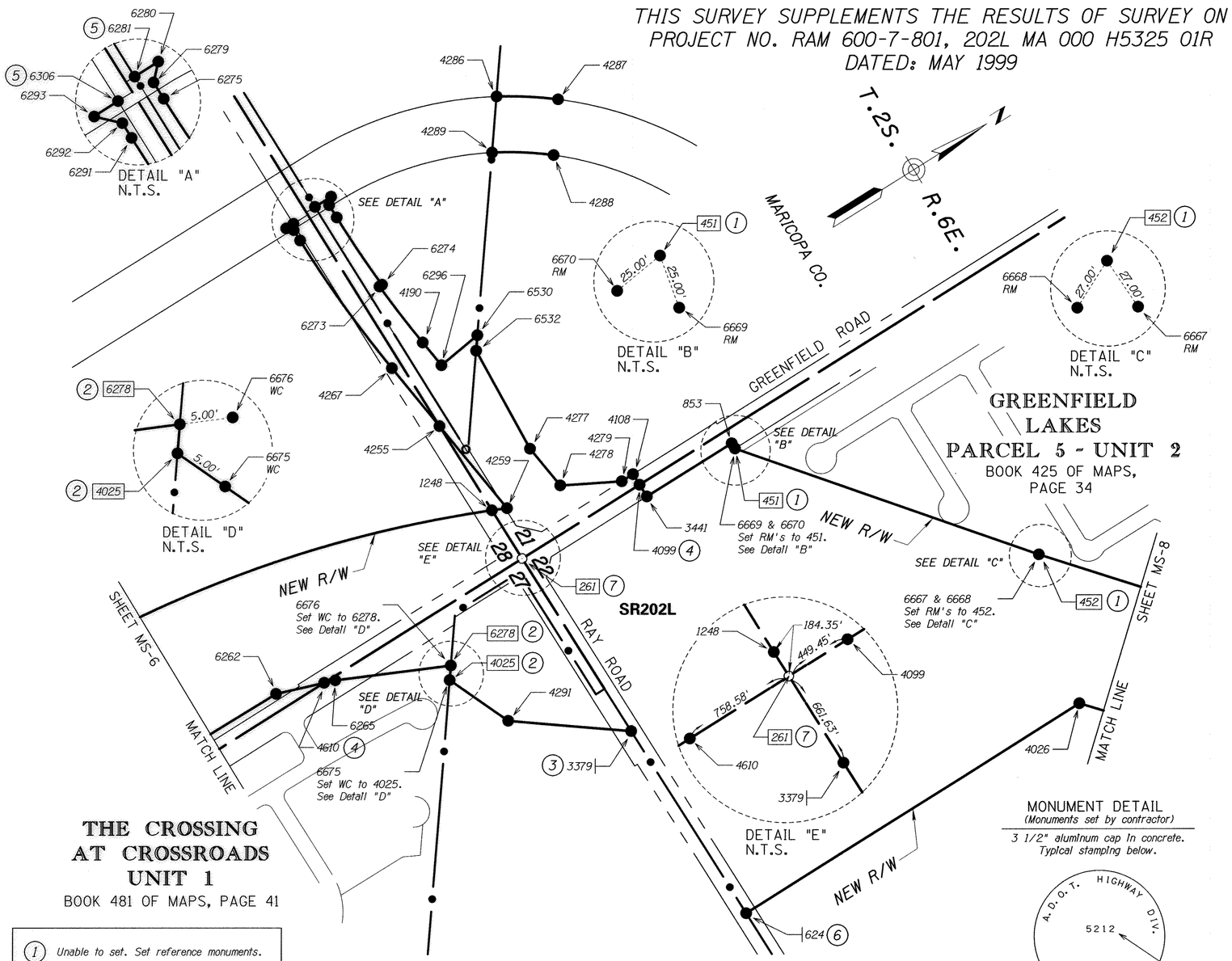

MONUMENTATION LIST					
PT	NORTHING	EASTING	DESCRIPTION	STATION	OFFSET
261	844607.46203	754591.61728	SEE NOTE 7		
451	845381.93583	754654.17755	SEE NOTE 1	2826+64.82	455.89' LT
452	846039.45903	755466.34524	SEE NOTE 1	2836+11.94	246.99' LT
624	844621.01411	755950.71094	SEE NOTE 6	2827+58.57	1045.01' RT
853	845381.87283	754634.17765	SET STANDARD MONUMENT	2826+54.95	472.62' LT
1248	844606.40796	754407.27193	SET STANDARD MONUMENT	2819+30.11	308.03' LT
3379	844614.05904	755253.20969	SEE NOTE 3	2823+10.07	451.89' RT
3441	845057.05234	754635.20103	SET STANDARD MONUMENT	2824+01.12	303.26' LT
4025	844200.36946	754801.96181	SEE NOTE 2	2816+99.77	208.24' RT
4026	845897.18224	755945.35367	SET STANDARD MONUMENT	2838+68.90	180.56' RT
4099	845056.91056	754590.20125	SEE NOTE 4	2823+80.51	342.41' LT
4108	845056.78454	754550.20145	SET STANDARD MONUMENT	2823+62.50	377.30' LT
4190	844700.29274	753828.34261	SET STANDARD MONUMENT	2818+13.86	879.37' LT
4255	844604.57287	754086.33495	SET STANDARD MONUMENT	2818+18.63	604.26' LT
4259	844651.49391	754427.27606	SET STANDARD MONUMENT	2819+76.08	307.57' LT
4267	844571.50662	753846.06643	SET STANDARD MONUMENT	2817+18.96	816.98' LT
4277	844816.15187	754303.46866	SET STANDARD MONUMENT	2820+66.56	488.22' LT
4278	844837.15195	754456.06108	SET STANDARD MONUMENT	2821+43.38	359.47' LT
4279	845013.76105	754550.33700	SET STANDARD MONUMENT	2823+27.86	356.50' LT
4286	845321.86043	753280.06409	SET STANDARD MONUMENT	2820+86.05	1629.49' LT
4287	845486.82420	753393.34007	SET STANDARD MONUMENT	2822+29.10	1600.61' LT
4288	845379.90071	753538.43943	SET STANDARD MONUMENT	2822+07.50	1422.78' LT
4289	845214.25584	753426.08774	SET STANDARD MONUMENT	2820+59.90	1451.66' LT
4291	844292.68707	755013.81845	SET STANDARD MONUMENT	2818+74.32	372.61' RT
4610	843848.88999	754594.55785	SEE NOTE 4	2812+86.84	113.40' RT
6262	843697.57415	754542.42456	SET STANDARD MONUMENT	2811+23.52	97.19' RT
6265	843883.97661	754606.64635	SET STANDARD MONUMENT	2813+24.88	116.28' RT
6273	844676.03230	753601.00398	SET STANDARD MONUMENT	2817+29.68	1083.07' LT
6274	844686.00354	753600.24608	SET STANDARD MONUMENT	2817+36.89	1087.26' LT
6275	844675.29431	753337.84698	SET STANDARD MONUMENT	2816+59.65	1330.32' LT
6278	844228.42743	754763.88729	SEE NOTE 2	2817+13.70	162.85' RT
6279	844675.02787	753291.24880	SET STANDARD MONUMENT	2816+47.80	1374.21' LT
6280	844694.91351	753271.26056	SET STANDARD MONUMENT	2816+56.94	1399.65' LT
6281	844632.91493	753271.61507	SEE NOTE 5	2816+12.99	1379.07' LT
6291	844535.29660	753338.64748	SET STANDARD MONUMENT	2815+58.70	1284.67' LT
6292	844535.07059	753299.12007	SET STANDARD MONUMENT	2815+49.24	1322.20' LT
6293	844517.32500	753281.51100	SET STANDARD MONUMENT	2815+32.31	1333.56' LT
6296	844713.27427	753922.67001	SET STANDARD MONUMENT	2818+53.06	796.58' LT
6306	844544.96913	753281.34825	SEE NOTE 5	2815+52.24	1342.16' LT
6530	844863.56473	753901.98701	SET STANDARD MONUMENT	2819+62.00	873.83' LT
6532	844833.86253	753942.29405	SET STANDARD MONUMENT	2819+52.67	825.03' LT
6667	846036.03166	755493.12682	SET RM MONUMENT	---	---
6668	846012.67745	755462.91787	SET RM MONUMENT	---	---
6669	845376.08072	754678.48224	SET RM MONUMENT	---	---
6670	845357.63114	754648.32244	SET RM MONUMENT	---	---
6675	844202.36683	754806.54553	SET WC MONUMENT	---	---
6676	844232.97591	754765.96367	SET WC MONUMENT	---	---

REFER TO THE R/W PLANS FOR BASIS OF STATIONING.

(1) Unable to set. Set reference monuments.

(2) Unable to set. Set witness monuments.

(3) Fd. and stamped ADOT aluminum cap in sidewalk as set by contractor.

(4) Fd. and stmped ADOT aluminum cap flush in concrete as set by contractor.

(5) Set aluminum cap on pavement with epoxy.

(6) Fd. and stamped aluminum cap in handhole as set by contractor.

(7) Unable to set. Monuments 1248, 3379, 4099 and 4610 will act as witness monuments to this corner. Witness location defined in Detail "E".

STANDARD ADOT R/W MONUMENT DETAIL

Unless otherwise noted, all monuments are 3 1/2" aluminum cap on 3/4" O.D. feno pipe. Typical stamping below.

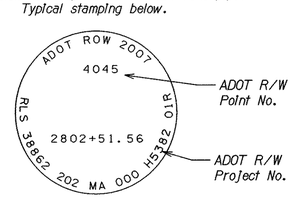

MONUMENT DETAIL

(Monuments set by contractor)

3 1/2" aluminum cap in concrete. Typical stamping below.

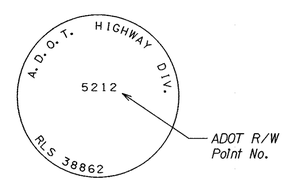

LEGEND

302 Set Monument

300 Found Monument

New R/W monument

301 Calculated position

Existing R/W monument

0 100 200 Scale

...\202r\000_ms07.dgn

CHANGE ORDER REVISIONS			
C.O. NO.	DATE	BY	DESCRIPTION OF REVISIONS

DRAWING NO.	D-7-T-911
SURVEY	MARCH 2007
DRAWN/DATE	RES/ April 2007
ADOT REVIEW	B. Gurney

Stanley Consultants INC. — A Stanley Group Company — Engineering, Environmental and Construction Services - Worldwide

ARIZONA DEPARTMENT OF TRANSPORTATION
INTERMODAL TRANSPORTATION DIVISION
RIGHT OF WAY PLANS SECTION

HIGHWAY NAME: SANTAN FREEWAY

FEDERAL IDENTIFICATION NO.: RAM 600-7-804

TRACS NO. 202L MA 000 H5382 01R

ROUTE NO.: SR202L

SECTION NAME: GILBERT ROAD - HIGLEY ROAD

REGISTERED LAND SURVEYOR CERTIFICATE NO. 38862 RONNIE E. DORSEY ARIZONA, U.S.A.

SHEET MS-7

8/29/2007 cl\transfer =old\cd=2021 santan freeway =sc\11-cadd\1104- mcnu\202r=000_ms07.dgn 3:28:59 PM

RIGHT OF WAY MONUMENTATION SURVEY

THIS SURVEY SUPPLEMENTS THE RESULTS OF SURVEY ON
PROJECT NO. RAM 600-7-801, 202L MA 000 H5325 01R
DATED: MAY 1999

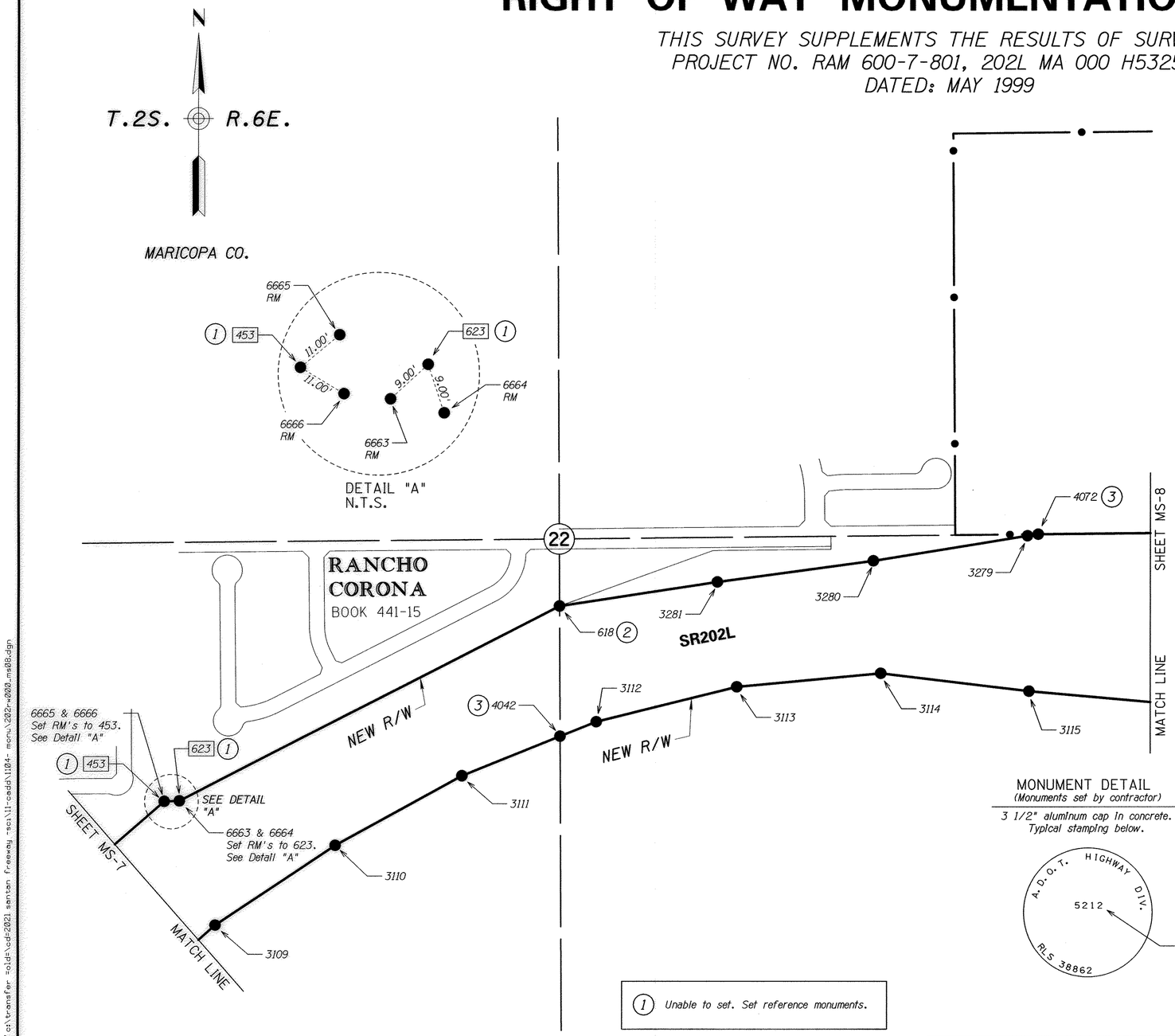

Click here for SR 202 Index

MONUMENTATION LIST					
PT	NORTHING	EASTING	DESCRIPTION	STATION	OFFSET
453	846405.56424	755893.21988	SEE NOTE 1	2841+43.30	249.40' LT
618	847047.69203	757197.14646	SEE NOTE 2	2855+25.72	220.84' LT
623	846407.29293	755943.21226	SEE NOTE 1	2841+82.33	221.06' LT
3109	845999.78100	756061.81300	SET STANDARD MONUMENT	2840+30.88	175.17' RT
3110	846262.35700	756458.04800	SET STANDARD MONUMENT	2845+27.74	186.52' RT
3111	846490.04000	756875.73600	SET STANDARD MONUMENT	2850+25.57	182.55' RT
3112	846667.53700	757318.36100	SET STANDARD MONUMENT	2855+24.11	178.17' RT
3113	846782.30600	757781.73100	SET STANDARD MONUMENT	2860+23.20	183.31' RT
3114	846826.92600	758256.36300	SET STANDARD MONUMENT	2865+22.76	202.89' RT
3115	846768.24400	758745.32500	SET STANDARD MONUMENT	2870+24.53	275.00' RT
3279	847278.21800	758740.19200	SET STANDARD MONUMENT	2870+24.53	235.00' LT
3280	847196.11200	758231.84100	SET STANDARD MONUMENT	2865+25.95	167.10' LT
3281	847126.40000	757717.70300	SET STANDARD MONUMENT	2860+26.63	166.67' LT
4042	846619.82877	757199.39078	SEE NOTE 3	2853+90.32	184.91' RT
4072	847283.28370	758775.47011	SEE NOTE 3	2870+59.85	239.71' LT
6663	846404.52195	755934.64945	SET RM MONUMENT	---	---
6664	846398.73012	755945.98324	SET RM MONUMENT	---	---
6665	846412.89514	755901.42097	SET RM MONUMENT	---	---
6666	846397.36315	755900.55078	SET RM MONUMENT	---	---

REFER TO THE R/W PLANS FOR BASIS OF STATIONING.

MONUMENT DETAIL

(Monuments set by contractor)

3 1/2" aluminum cap in concrete. Typical stamping below.

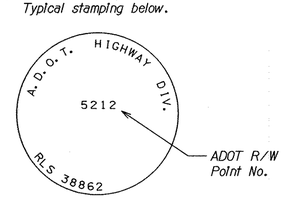

STANDARD ADOT R/W MONUMENT DETAIL

Unless otherwise noted, all monuments are 3 1/2" aluminum cap on 3/4" O.D. feno pipe. Typical stamping below.

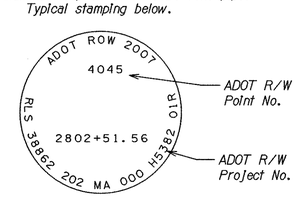

LEGEND

- 302 Set Monument
- 300 Found Monument
- New R/W monument
- 301 Calculated position
- Existing R/W monument

0 100 200
Scale

1. Unable to set. Set reference monuments.
2. Set aluminum cap on top of concrete wall with epoxy.
3. Fd. and stamped ADOT aluminum cap flush in concrete as set by contractor.

CHANGE ORDER REVISIONS			
C.O. NO.	DATE	BY	DESCRIPTION OF REVISIONS

DRAWING NO.	D-7-T-911
SURVEY	MARCH 2007
DRAWN/DATE	RES/ April 2007
ADOT REVIEW	B. Gurney

Stanley Consultants INC. — A Stanley Group Company — Engineering, Environmental and Construction Services - Worldwide

ARIZONA DEPARTMENT OF TRANSPORTATION
INTERMODAL TRANSPORTATION DIVISION
RIGHT OF WAY PLANS SECTION

HIGHWAY NAME: SANTAN FREEWAY
FEDERAL IDENTIFICATION NO.: RAM 600-7-804
TRACS NO. 202L MA 000 H5382 01R
ROUTE NO.: SR202L
SECTION NAME: GILBERT ROAD - HIGLEY ROAD

REGISTERED LAND SURVEYOR CERTIFICATE NO. 38862 RONNIE E. DORSEY Date Signed 8-30-07 ARIZONA, U.S.A.

SHEET MS-8

...\202rw000_ms08.dgn

8/29/2007 c:\transfer =old=\dd=2021 santan freeway =sc\11-cadd\104- mcnu\202rw000_ms08.dgn 3:28:59 PM

RIGHT OF WAY MONUMENTATION SURVEY

THIS SURVEY SUPPLEMENTS THE RESULTS OF SURVEY ON PROJECT NO. RAM 600-7-801, 202L MA 000 H5325 01R DATED: MAY 1999

Click here for SR 202 Index

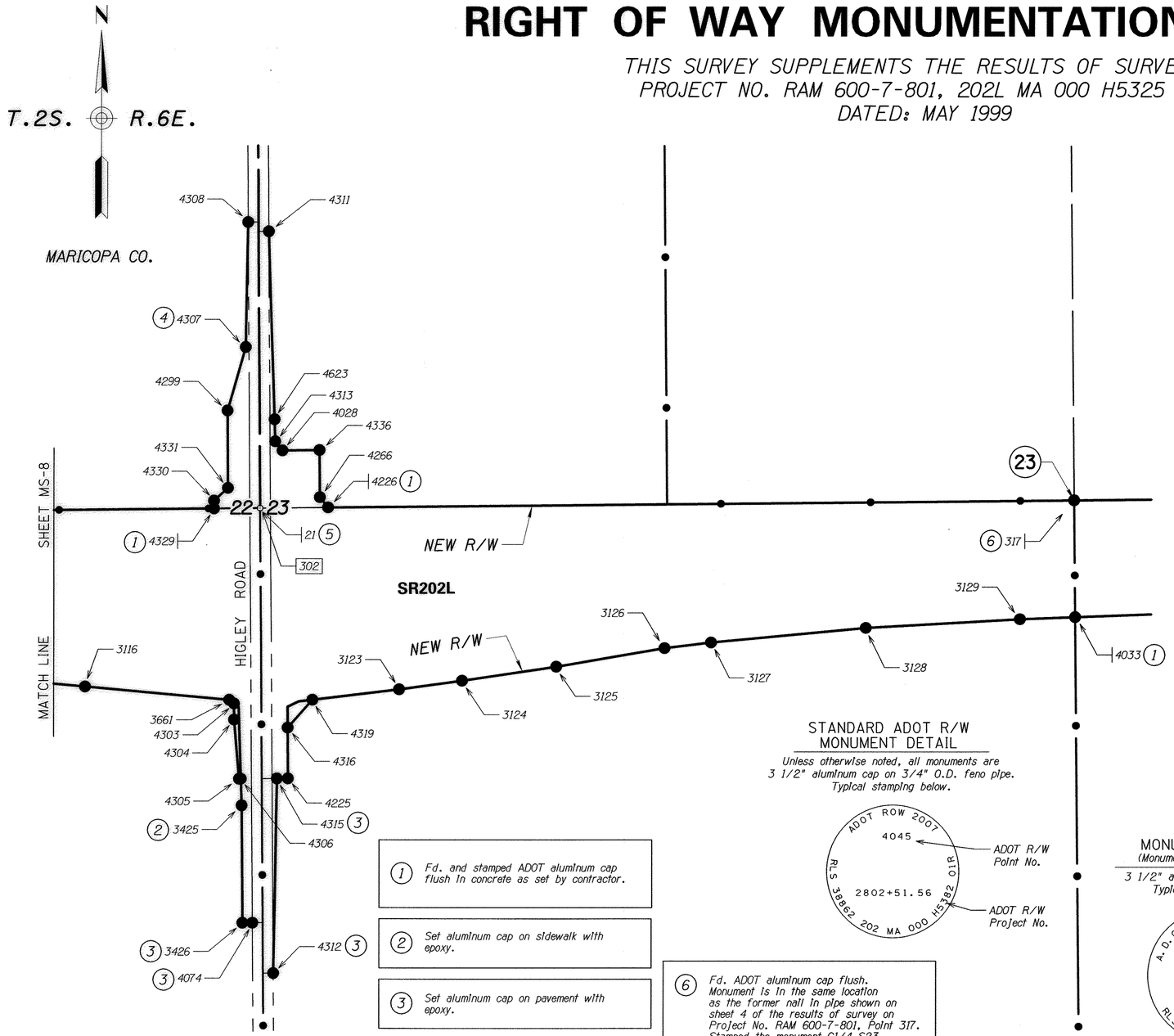

MONUMENTATION LIST

PT	NORTHING	EASTING	DESCRIPTION	STATION	OFFSET
21	847293.22663	759807.72778	SEE NOTE 5	2880+93.47	238.92' LT
302	847293.47441	759807.63770	SEE NOTE 5	---	---
317	847320.00546	762418.93193	SEE NOTE 1	2907+06.22	155.31' LT
3116	846723.27900	759245.80300	SET STANDARD MONUMENT	2875+24.53	325.00' RT
3123	846715.30600	760254.38800	SET STANDARD MONUMENT	2885+24.53	350.00' RT
3124	846743.15100	760456.42700	SET STANDARD MONUMENT	2887+24.53	330.00' RT
3125	846788.20000	760758.59100	SET STANDARD MONUMENT	2890+24.53	300.00' RT
3126	846847.68600	761105.81100	SET STANDARD MONUMENT	2893+74.53	260.00' RT
3127	846866.04800	761255.01800	SET STANDARD MONUMENT	2895+24.53	250.00' RT
3128	846912.96900	761751.16500	SET STANDARD MONUMENT	2900+24.53	230.00' RT
3129	846940.90600	762245.55800	SET STANDARD MONUMENT	2905+24.53	220.00' RT
3425	846344.98765	759750.03439	SEE NOTE 2	2880+23.20	708.42' RT
3426	845969.80907	759752.96108	SEE NOTE 3	2880+21.51	1083.60' RT
3661	846681.06797	759709.11068	SET STANDARD MONUMENT	2879+87.06	371.88' RT
4028	847477.21053	759879.16038	SET STANDARD MONUMENT	2881+69.15	421.65' LT
4033	846947.31942	762422.62928	SEE NOTE 1	2907+03.40	217.38' RT
4074	845970.05861	759784.95800	SEE NOTE 3	2880+52.07	1083.77' RT
4225	846430.85121	759898.36785	SET STANDARD MONUMENT	2881+68.63	624.89' RT
4226	847295.69001	760025.70690	SEE NOTE 1	2883+13.75	236.94' LT
4266	847328.42322	759999.28048	SET STANDARD MONUMENT	2882+87.85	270.32' LT
4299	847603.97162	759702.22242	SET STANDARD MONUMENT	2879+90.34	551.04' LT
4303	846669.62290	759724.50044	SET STANDARD MONUMENT	2880+02.08	383.50' RT
4304	846618.12200	759724.90200	SET STANDARD MONUMENT	2880+01.89	435.00' RT
4305	846429.62680	759741.37262	SET STANDARD MONUMENT	2880+15.80	623.68' RT
4306	846429.67247	759747.22839	SET STANDARD MONUMENT	2880+21.50	623.70' RT
4307	847806.68926	759760.70954	SEE NOTE 4	2880+53.13	753.02' LT
4308	848204.34684	759767.56036	SET STANDARD MONUMENT	2880+66.12	1150.54' LT
4311	848174.88681	759833.79122	SET STANDARD MONUMENT	2881+35.30	1120.03' LT
4312	845809.89360	759852.20913	SEE NOTE 3	2881+13.76	1244.94' RT
4313	847506.26311	759855.70543	SET STANDARD MONUMENT	2881+45.79	451.12' LT
4315	846430.57419	759862.84808	SEE NOTE 3	2881+34.05	624.52' RT
4316	846592.66290	759897.10599	SET STANDARD MONUMENT	2881+70.38	463.08' RT
4319	846681.80351	759976.41311	SET STANDARD MONUMENT	2882+50.06	375.60' RT
4329	847292.01326	759659.64460	SEE NOTE 1	2879+44.07	239.54' LT
4330	847317.01256	759659.45038	SET STANDARD MONUMENT	2879+44.13	264.54' LT
4331	847357.45571	759704.13755	SET STANDARD MONUMENT	2879+89.51	304.52' LT
4336	847478.41549	759997.75747	SET STANDARD MONUMENT	2882+89.97	420.30' LT
4623	847576.22554	759853.41241	SET STANDARD MONUMENT	2881+44.72	521.12' LT

REFER TO THE R/W PLANS FOR BASIS OF STATIONING.

STANDARD ADOT R/W MONUMENT DETAIL

Unless otherwise noted, all monuments are 3 1/2" aluminum cap on 3/4" O.D. feno pipe. Typical stamping below.

MONUMENT DETAIL

(Monuments set by contractor)

3 1/2" aluminum cap in concrete. Typical stamping below.

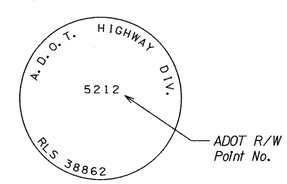

1. *Fd. and stamped ADOT aluminum cap flush in concrete as set by contractor.*
2. *Set aluminum cap on sidewalk with epoxy.*
3. *Set aluminum cap on pavement with epoxy.*
4. *Set aluminum cap in concrete irrigation ditch with epoxy.*
5. *Fd. ADOT aluminum cap flush. New monument location is within tolerance (as defined by the currect Arizona Boundary Survey Minimum Standards) of the former MCDOT brass cap in handhole shown on sheet 4 of the results of survey on Project No. RAM 600-7-801, Point 302. Stamped the monument 1/4 S22/23 LS 38862.*
6. *Fd. ADOT aluminum cap flush. Monument is in the same location as the former nail in pipe shown on sheet 4 of the results of survey on Project No. RAM 600-7-801, Point 317. Stamped the monument C1/4 S23 LS 38862.*

LEGEND

- 302 Set Monument
- 300 Found Monument
- New R/W monument
- 301 Calculated position
- Existing R/W monument

0 100 200
Scale

...\202rw000_ms09.dgn

CHANGE ORDER REVISIONS

C.O. NO.	DATE	BY	DESCRIPTION OF REVISIONS

DRAWING NO.	D-7-T-911
SURVEY	MARCH 2007
DRAWN/DATE	RES/ April 2007
ADOT REVIEW	B. Gurney

Stanley Consultants INC. — A Stanley Group Company: Engineering, Environmental and Construction Services - Worldwide

ARIZONA DEPARTMENT OF TRANSPORTATION
INTERMODAL TRANSPORTATION DIVISION
RIGHT OF WAY PLANS SECTION

HIGHWAY NAME: SANTAN FREEWAY

FEDERAL IDENTIFICATION NO.: RAM 600-7-804

TRACS NO. 202L MA 000 H5382 01R

ROUTE NO.: SR202L

SECTION NAME: GILBERT ROAD - HIGLEY ROAD

REGISTERED LAND SURVEYOR — CERTIFICATE NO. 38862 — RONNIE E. DORSEY — ARIZONA, U.S.A.

Date Signed 8-29-07

SHEET MS-9

3:28:59 PM 8/29/2007 c:\transfer =slt=\cd=2021 santan freeway =sc\11-cadd\1104- mcmu\202rw000_ms09.dgn

RIGHT OF WAY MONUMENTATION STAKING PLAN

RECEIVED
JAN 11 2005
R/W PLANS

*TEMPORARY MONUMENTS SET PRIOR TO CONSTRUCTION.
PERMANENT MONUMENTS WILL BE SET DURING CONSTRUCTION WHICH
WILL BE VERIFIED AS PART OF THE MONUMENTATION SURVEY.
FOR ADDITIONAL INFORMATION SEE RESULTS OF SURVEY AS
SHOWN ON SURVEY IN PROJECT RAM 600-7-801*

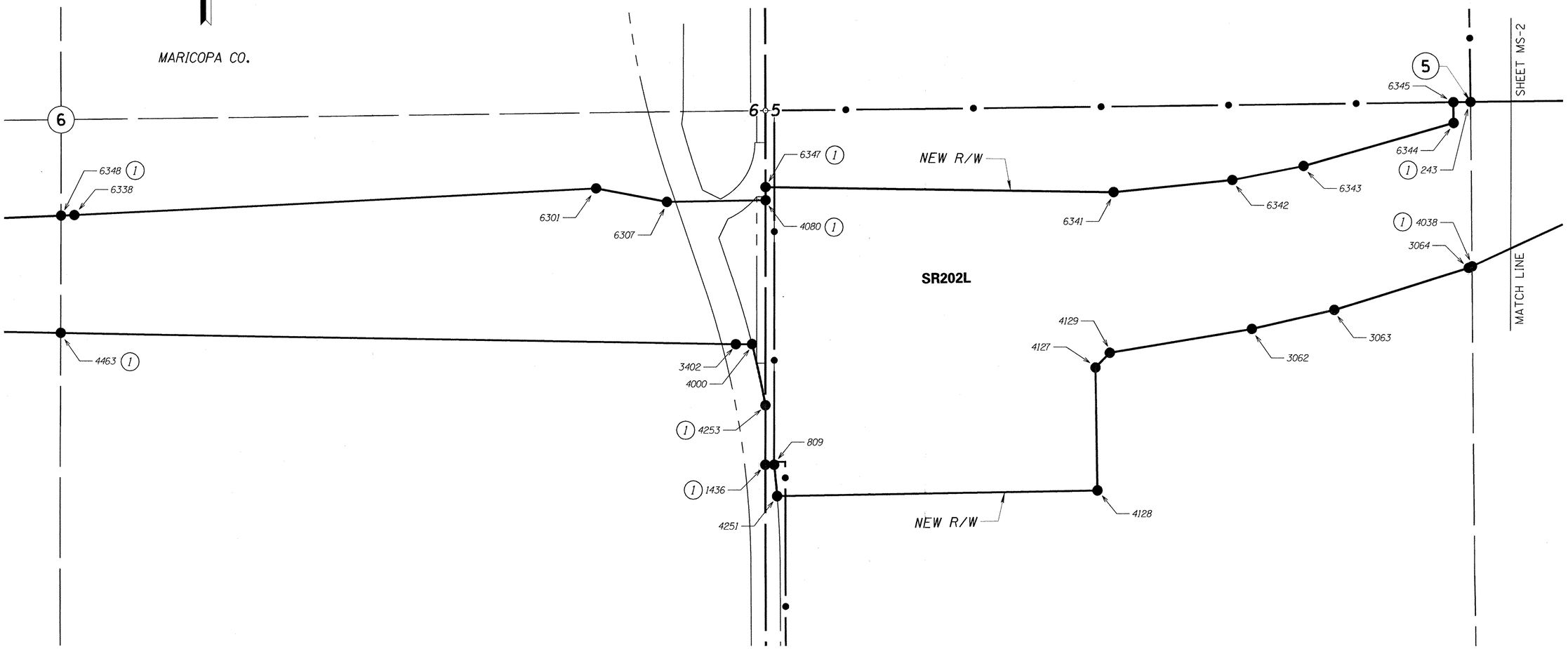

Click here for SR 202 Index

LEGEND

- ● *Initial R/W monument to be set unless otherwise noted*
- ◐ *Existing R/W monument*

0 100 200
Scale

...\202rw000.stakingplan1

GENERAL NOTES

1/2" Rebars w/caps were set as temporary monuments for each of the points shown unless otherwise noted.

(1) *The contractor is responsible for straddling or referencing out temporary monuments, and for replacing any that are destroyed during construction.*

FOR MONUMENTATION TABLES, SEE SHEETS MS-7 & MS-8

CHANGE ORDER REVISIONS			
C.O. NO.	DATE	BY	DESCRIPTION OF REVISIONS

DRAWING NO.	D-7-T-911
SURVEY	SEE NOTE
DRAWN/DATE	RED 12/04
ADOT REVIEW	B. GURNEY

Stanley Consultants INC.
A Stanley Group Company
Engineering, Environmental and Construction Services - Worldwide

ARIZONA DEPARTMENT OF TRANSPORTATION
INTERMODAL TRANSPORTATION DIVISION
RIGHT OF WAY PLANS SECTION

HIGHWAY NAME: SANTAN FREEWAY
FEDERAL IDENTIFICATION NO.: RAM 600-7-804
TRACS NO. 202L MA 000 H5382 01R
ROUTE NO.: SR202L
SECTION NAME: GILBERT ROAD - HIGLEY ROAD

REGISTERED LAND SURVEYOR
CERTIFICATE NO. 38862
RONNIE E. GURSEY
Date Signed 1-11-05
ARIZONA, U.S.A.

SHEET MS-1

10:50:21 AM 12/23/2004 q:\14570\survey\santan\dgn - new stds\202rw000.stakingplan1

RIGHT OF WAY MONUMENTATION STAKING PLAN

TEMPORARY MONUMENTS SET PRIOR TO CONSTRUCTION.
PERMANENT MONUMENTS WILL BE SET DURING CONSTRUCTION WHICH
WILL BE VERIFIED AS PART OF THE MONUMENTATION SURVEY.
FOR ADDITIONAL INFORMATION SEE RESULTS OF SURVEY AS
SHOWN ON SURVEY IN PROJECT RAM 600-7-801

Click here for SR 202 Index

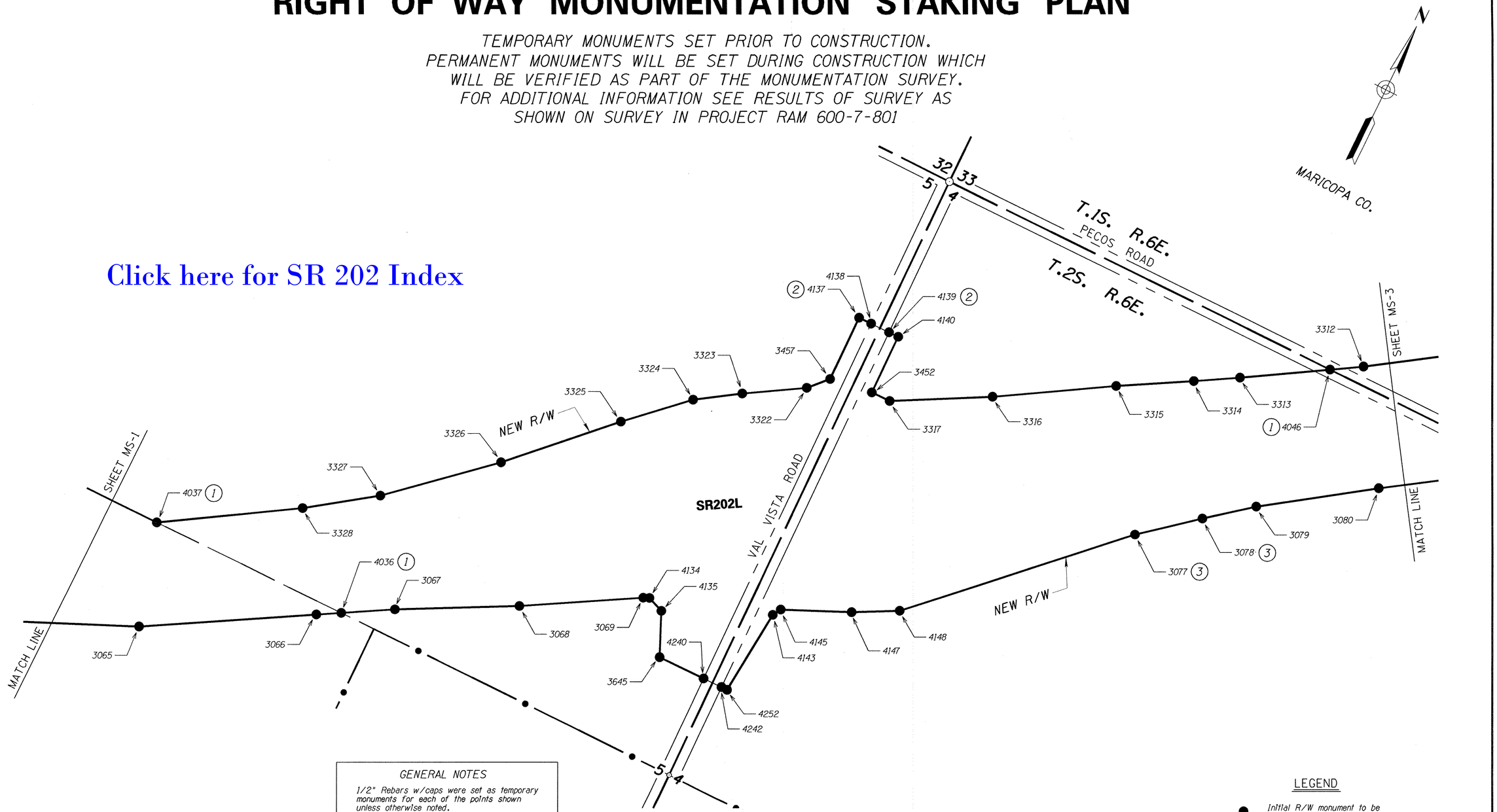

GENERAL NOTES

1/2" Rebars w/caps were set as temporary monuments for each of the points shown unless otherwise noted.

(1) The contractor is responsible for straddling or referencing out temporary monuments, and for replacing any that are destroyed during construction.

(2) Existing R/W monument out of tolerance and shall be removed by contractor. Standard ADOT monument to replace temporary monuments set.

(3) Unable to set temporary monument. Contractor shall set standard ADOT monument if possible.

FOR MONUMENTATION TABLES, SEE SHEETS MS-7 & MS-8

LEGEND

- ● Initial R/W monument to be set unless otherwise noted
- Existing R/W monument

0 100 200
Scale

...\202rw000.stakingplan2

CHANGE ORDER REVISIONS			
C.O. NO.	DATE	BY	DESCRIPTION OF REVISIONS

DRAWING NO.	D-7-T-911
SURVEY	SEE NOTE
DRAWN/DATE	RED 12/04
ADOT REVIEW	B. GURNEY

Stanley Consultants INC. A Stanley Group Company Engineering, Environmental and Construction Services - Worldwide

ARIZONA DEPARTMENT OF TRANSPORTATION
INTERMODAL TRANSPORTATION DIVISION
RIGHT OF WAY PLANS SECTION

HIGHWAY NAME: SANTAN FREEWAY
FEDERAL IDENTIFICATION NO.: RAM 600-7-804
TRACS NO. 202L MA 000 H5382 01R
ROUTE NO.: SR202L
SECTION NAME: GILBERT ROAD - HIGLEY ROAD

REGISTERED LAND SURVEYOR CERTIFICATE 38862 RONNIE E. DURSEY Date Signed 1-11-05 ARIZONA, U.S.A.

SHEET MS-2

q:\14970\survey\santan\dgn - new stds\202rw000.stakingplan2 12/23/2004 10:50:22 AM

RIGHT OF WAY MONUMENTATION STAKING PLAN

TEMPORARY MONUMENTS SET PRIOR TO CONSTRUCTION.
PERMANENT MONUMENTS WILL BE SET DURING CONSTRUCTION WHICH
WILL BE VERIFIED AS PART OF THE MONUMENTATION SURVEY.
FOR ADDITIONAL INFORMATION SEE RESULTS OF SURVEY AS
SHOWN ON SURVEY IN PROJECT RAM 600-7-801

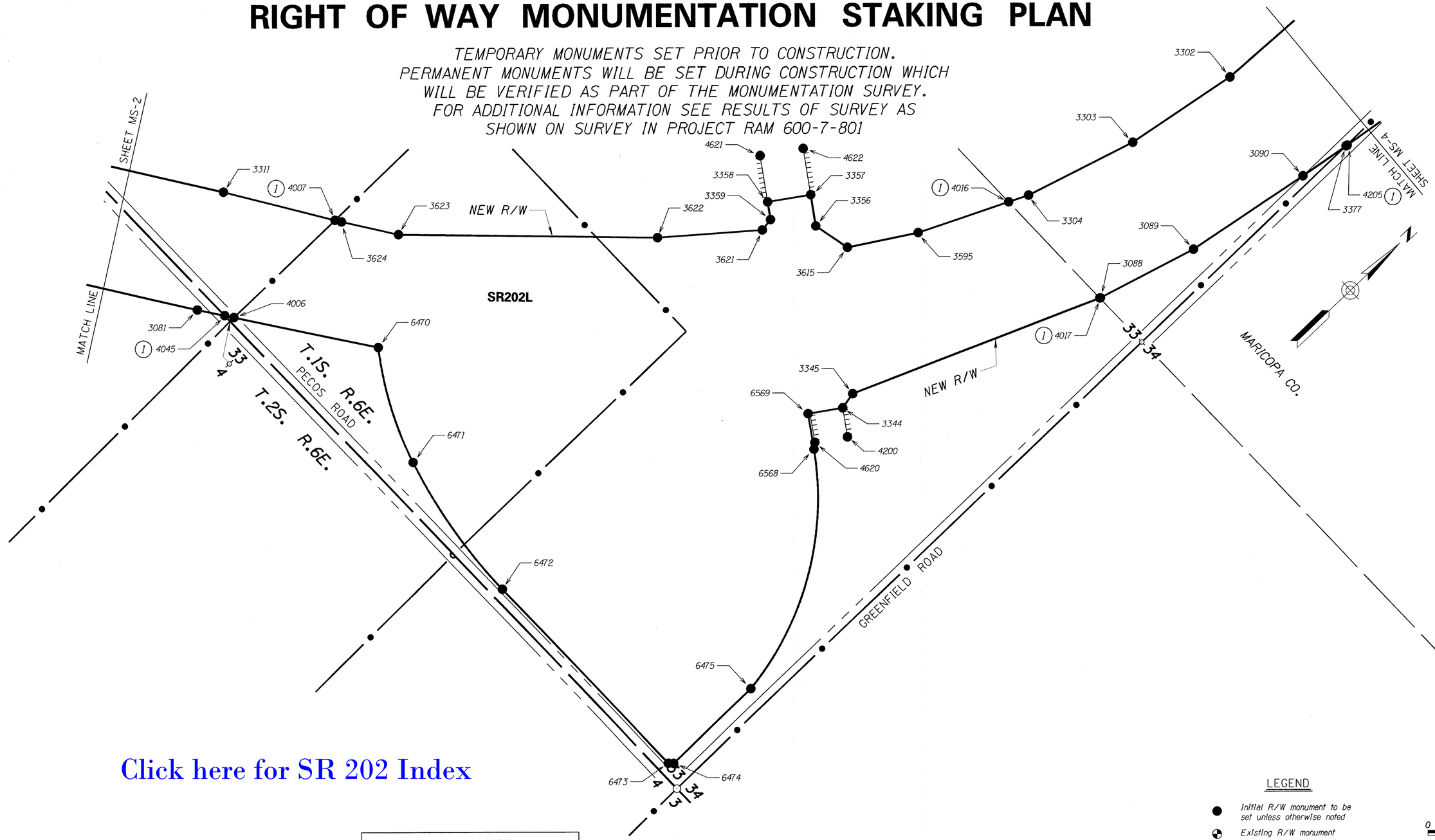

Click here for SR 202 Index

LEGEND

- Initial R/W monument to be set unless otherwise noted
- Existing R/W monument

0 100 200
Scale

...\202rw000.stakingplan3

GENERAL NOTES

1/2" Rebars w/caps were set as temporary monuments for each of the points shown unless otherwise noted.

(1) The contractor is responsible for straddling or referencing out temporary monuments, and for replacing any that are destroyed during construction.

FOR MONUMENTATION TABLES, SEE SHEETS MS-7 & MS-8

CHANGE ORDER REVISIONS			
C.O. NO.	DATE	BY	DESCRIPTION OF REVISIONS

DRAWING NO.	D-7-T-911
SURVEY	SEE NOTE
DRAWN/DATE	RED 12/04
ADOT REVIEW	B. GURNEY

Stanley Consultants INC.
A Stanley Group Company
Engineering, Environmental and Construction Services - Worldwide

ARIZONA DEPARTMENT OF TRANSPORTATION
INTERMODAL TRANSPORTATION DIVISION
RIGHT OF WAY PLANS SECTION

HIGHWAY NAME: SANTAN FREEWAY
FEDERAL IDENTIFICATION NO.: RAM 600-7-804
TRACS NO. 202L MA 000 H5382 01R
ROUTE NO.: SR202L
SECTION NAME: GILBERT ROAD - HIGLEY ROAD

REGISTERED LAND SURVEYOR
CERTIFICATE NO. 28862
RONNIE E. DORSEY
Date Signed 11-05
ARIZONA, U.S.A.

SHEET MS-3

10:50:23 AM 12/23/2004 q:\14970\survey\santan\dgn - new stds\202rw000.stakingplan3

RIGHT OF WAY MONUMENTATION STAKING PLAN

TEMPORARY MONUMENTS SET PRIOR TO CONSTRUCTION.
PERMANENT MONUMENTS WILL BE SET DURING CONSTRUCTION WHICH WILL BE VERIFIED AS PART OF THE MONUMENTATION SURVEY.
FOR ADDITIONAL INFORMATION SEE RESULTS OF SURVEY AS SHOWN ON SURVEY IN PROJECT RAM 600-7-801

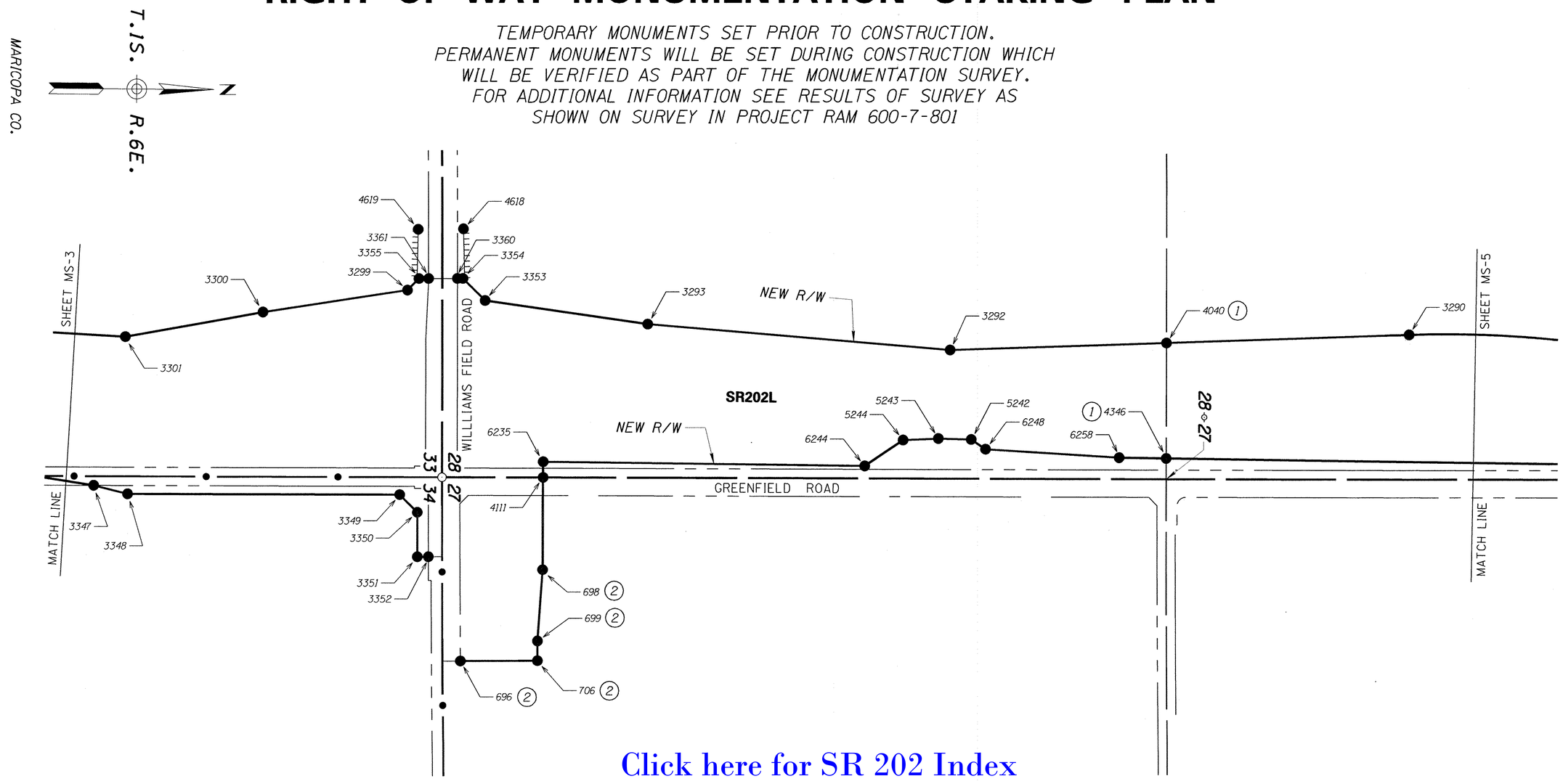

Click here for SR 202 Index

GENERAL NOTES

1/2" Rebars w/caps were set as temporary monuments for each of the points shown unless otherwise noted.

(1) The contractor is responsible for straddling or referencing out temporary monuments, and for replacing any that are destroyed during construction.

(2) Temporary monument not set as directed by ADOT Valley Project Management.

LEGEND

● Initial R/W monument to be set unless otherwise noted

Existing R/W monument

0 100 200
Scale

...\202rw000.stakingplan4

FOR MONUMENTATION TABLES, SEE SHEETS MS-7 & MS-8

CHANGE ORDER REVISIONS			
C.O. NO.	DATE	BY	DESCRIPTION OF REVISIONS

DRAWING NO.	D-7-T-911
SURVEY	SEE NOTE
DRAWN/DATE	RED 12/04
ADOT REVIEW	B. GURNEY

Stanley Consultants INC. A Stanley Group Company Engineering, Environmental and Construction Services - Worldwide

ARIZONA DEPARTMENT OF TRANSPORTATION
INTERMODAL TRANSPORTATION DIVISION
RIGHT OF WAY PLANS SECTION

HIGHWAY NAME: SANTAN FREEWAY

FEDERAL IDENTIFICATION NO.: RAM 600-7-804

TRACS NO. 202L MA 000 H5382 01R

ROUTE NO.: SR202L

SECTION NAME: GILBERT ROAD - HIGLEY ROAD

REGISTERED LAND SURVEYOR CERTIFICATE 38862 RONNIE L. DORSEY Date Signed 1-11-05 ARIZONA, U.S.A.

SHEET MS-4

q:\14970\survey\santan\dgn - new stds\202rw000.stakingplan4 12/23/2004 10:50:24 AM

RIGHT OF WAY MONUMENTATION STAKING PLAN

TEMPORARY MONUMENTS SET PRIOR TO CONSTRUCTION.
PERMANENT MONUMENTS WILL BE SET DURING CONSTRUCTION WHICH
WILL BE VERIFIED AS PART OF THE MONUMENTATION SURVEY.
FOR ADDITIONAL INFORMATION SEE RESULTS OF SURVEY AS
SHOWN ON SURVEY IN PROJECT RAM 600-7-801

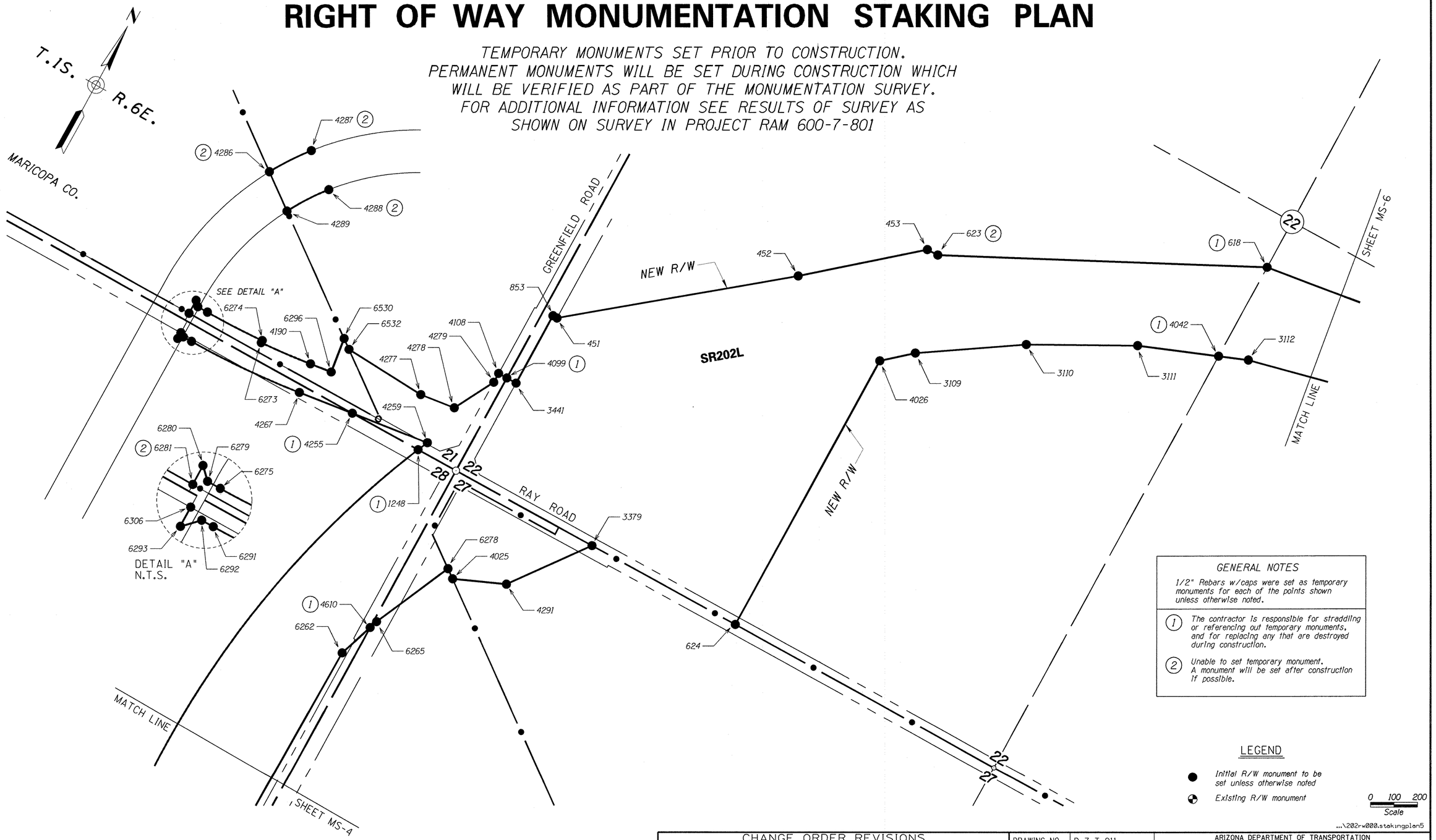

GENERAL NOTES

1/2" Rebars w/caps were set as temporary monuments for each of the points shown unless otherwise noted.

(1) The contractor is responsible for straddling or referencing out temporary monuments, and for replacing any that are destroyed during construction.

(2) Unable to set temporary monument. A monument will be set after construction if possible.

LEGEND

● Initial R/W monument to be set unless otherwise noted

◐ Existing R/W monument

0 100 200
Scale

...\202rw000.stakingplan5

Click here for SR 202 Index

FOR MONUMENTATION TABLES, SEE SHEETS MS-7 & MS-8

CHANGE ORDER REVISIONS			
C.O. NO.	DATE	BY	DESCRIPTION OF REVISIONS

DRAWING NO.	D-7-T-911
SURVEY	SEE NOTE
DRAWN/DATE	RED 12/04
ADOT REVIEW	B. GURNEY

Stanley Consultants INC.
A Stanley Group Company
Engineering, Environmental and Construction Services - Worldwide

ARIZONA DEPARTMENT OF TRANSPORTATION
INTERMODAL TRANSPORTATION DIVISION
RIGHT OF WAY PLANS SECTION

HIGHWAY NAME: SANTAN FREEWAY

FEDERAL IDENTIFICATION NO.: RAM 600-7-804

TRACS NO. 202L MA 000 H5382 01R

ROUTE NO.: SR202L

SECTION NAME: GILBERT ROAD - HIGLEY ROAD

REGISTERED LAND SURVEYOR
CERTIFICATE NO. 38862
RONNIE E. DORSEY
Date Signed 1-11-05
ARIZONA, U.S.A.

SHEET MS-5

q:\14970\survey\santan\dgn - new stds\202rw000.stakingplan5
12/23/2004
10:50:26 AM

RIGHT OF WAY MONUMENTATION STAKING PLAN

TEMPORARY MONUMENTS SET PRIOR TO CONSTRUCTION.
PERMANENT MONUMENTS WILL BE SET DURING CONSTRUCTION WHICH
WILL BE VERIFIED AS PART OF THE MONUMENTATION SURVEY.
FOR ADDITIONAL INFORMATION SEE RESULTS OF SURVEY AS
SHOWN ON SURVEY IN PROJECT RAM 600-7-801

Click here for SR 202 Index

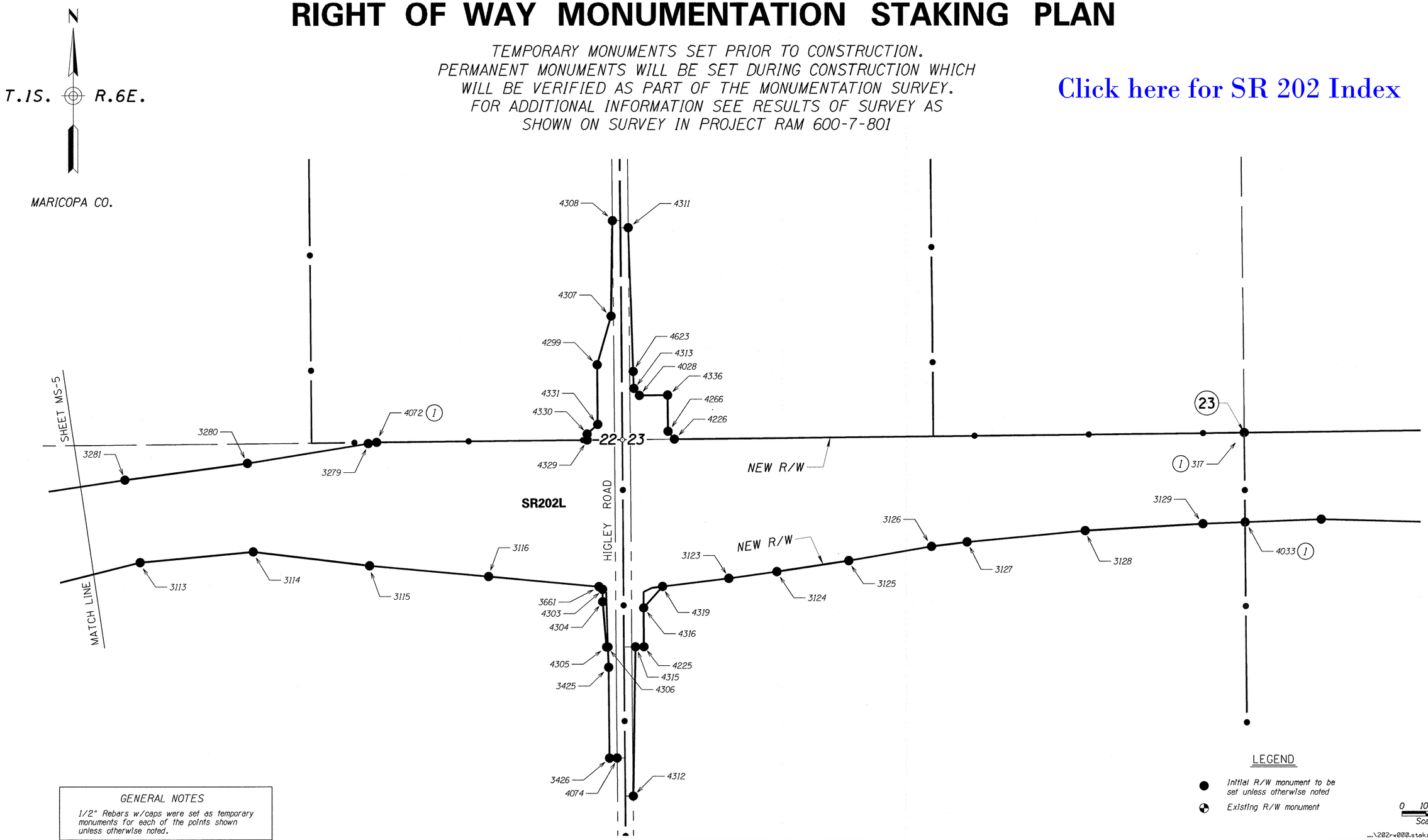

...\202r\000.stakingplan6

GENERAL NOTES

1/2" Rebars w/caps were set as temporary monuments for each of the points shown unless otherwise noted.

(1) The contractor is responsible for straddling or referencing out temporary monuments, and for replacing any that are destroyed during construction.

FOR MONUMENTATION TABLES, SEE SHEETS MS-7 & MS-8

CHANGE ORDER REVISIONS			
C.O. NO.	DATE	BY	DESCRIPTION OF REVISIONS

DRAWING NO.	D-7-T-911
SURVEY	SEE NOTE
DRAWN/DATE	RED 12/04
ADOT REVIEW	B. GURNEY
Stanley Consultants INC. — A Stanley Group Company Engineering, Environmental and Construction Services - Worldwide	
ROUTE NO.: SR202L	SECTION NAME: GILBERT ROAD - HIGLEY ROAD

ARIZONA DEPARTMENT OF TRANSPORTATION
INTERMODAL TRANSPORTATION DIVISION
RIGHT OF WAY PLANS SECTION

HIGHWAY NAME: SANTAN FREEWAY

FEDERAL IDENTIFICATION NO.: RAM 600-7-804

TRACS NO. 202L MA 000 H5382 01R

REGISTERED LAND SURVEYOR — CERTIFICATE NO. 38862 — RONNIE E. GORSEY — Date Signed 11-09-06 — ARIZONA, U.S.A.

SHEET MS-6

qp\14970\survey\santan\dgn - new stds\202r-w000.stakingplan6 12/23/2024 10:50:27 AM

RIGHT OF WAY MONUMENTATION STAKING PLAN

TEMPORARY MONUMENTS SET PRIOR TO CONSTRUCTION.
PERMANENT MONUMENTS WILL BE SET DURING CONSTRUCTION WHICH
WILL BE VERIFIED AS PART OF THE MONUMENTATION SURVEY.
FOR ADDITIONAL INFORMATION SEE RESULTS OF SURVEY AS
SHOWN ON SURVEY IN PROJECT RAM 600-7-801

RIGHT OF WAY MONUMENTATION TO BE SET

PT	NORTHING	EASTING	DESCRIPTION	STATION	OFFSET
243	831352.22652	746754.01360	SEE NOTE 1 SHEET MS-1	2647+38.01	346.19' LT
317	847320.00546	762418.93193	SEE NOTE 1 SHEET MS-5	2907+06.22	155.31' LT
451	845381.93583	754654.17755		2826+64.82	455.89' LT
452	846039.45903	755466.34524		2836+11.94	246.99' LT
453	846405.56424	755893.21988	PT ON WALL	2841+43.30	249.40' LT
618	847047.69203	757197.14646	SEE NOTE 1 SHEET MS-5	2855+25.72	220.84' LT
623	846407.29293	755943.21226	SEE NOTE 2 SHEET MS-5	2841+82.33	221.06' LT
624	844621.01411	755950.71094		2827+58.58	1045.01' RT
696	839412.22465	755274.08461	SEE NOTE 2 SHEET MS-4	2768+07.73	906.57' RT
698	839709.35395	754943.79698	SEE NOTE 2 SHEET MS-4	2771+06.14	577.43' RT
699	839692.37193	755199.78431	SEE NOTE 2 SHEET MS-4	2770+88.16	833.35' RT
706	839692.65085	755271.11376	SEE NOTE 2 SHEET MS-4	2770+88.17	904.68' RT
809	829998.78467	744136.79506		2619+34.03	710.77' RT
853	845381.87283	754634.17765		2826+54.95	472.62' LT
1248	844606.40796	754407.27193	SEE NOTE 1 SHEET MS-5	2819+30.11	308.03' LT
1436	829998.72284	744103.79512	SET PK NAIL, SEE NOTE 1 SHEET MS-1	2619+01.03	710.34' RT
3062	830507.36400	745933.20400		2637+08.34	257.40' RT
3063	830578.12000	746243.33400		2640+06.74	240.77' RT
3064	830733.88500	746748.60900	PAINT DOT IN DITCH	2645+05.28	228.42' RT
3065	830952.35100	747228.62000		2650+04.02	216.98' RT
3066	831316.02700	747846.30300		2656+94.20	230.00' RT
3067	831476.83700	748120.91100		2660+11.80	250.00' RT
3068	831714.64500	748563.57100		2665+11.80	300.00' RT
3069	831969.04200	748995.05900		2670+11.80	330.00' RT
3077	833086.16500	750653.98500	SEE NOTE 3 SHEET MS-2	2690+11.80	330.00' RT
3078	833266.48000	750868.04300	SEE NOTE 3 SHEET MS-2	2692+90.07	300.00' RT
3079	833406.91900	751040.78800		2695+11.79	280.00' RT
3080	833694.48090	751449.91393		2700+11.77	270.00' RT
3081	833973.78965	751864.68685		2705+11.82	270.00' RT
3088	836706.14100	754373.10800		2741+54.05	221.25' RT
3089	837119.92100	754492.10800		2745+61.24	221.82' RT
3090	837650.05200	754584.22400		2750+69.73	228.79' RT
3109	845999.78100	756061.81300		2840+30.88	175.17' RT
3110	846262.35700	756458.04800		2845+27.74	186.52' RT
3111	846490.04000	756875.73600		2850+25.57	182.55' RT
3112	846667.53700	757318.36100		2855+24.11	178.17' RT
3113	846782.30600	757781.73100		2860+23.20	183.31' RT
3114	846826.92600	758256.36300		2865+22.76	202.89' RT
3115	846768.24400	758745.32500		2870+24.53	275.00' RT
3116	846723.27900	759245.80300		2875+24.53	325.00' RT
3123	846715.30600	760254.38800		2885+24.53	350.00' RT
3124	846743.15100	760456.42700		2887+24.53	330.00' RT
3125	846788.20000	760758.59100		2890+24.53	300.00' RT
3126	846847.68600	761105.81100		2893+74.53	260.00' RT
3127	846866.04800	761255.01800		2895+24.53	250.00' RT
3128	846912.96900	761751.16500		2900+24.53	230.00' RT
3129	846940.90600	762245.55800		2905+24.53	220.00' RT
3279	847278.21800	758740.19200		2870+24.53	235.00' LT
3280	847196.11200	758231.84100		2865+25.95	167.10' LT
3281	847126.40000	757717.70300		2860+26.63	166.67' LT
3290	842852.92930	754076.43360		2802+51.06	277.86' LT
3292	841184.29100	754140.64300		2785+84.18	220.00' LT
3293	840083.95000	754054.90500		2774+84.18	310.00' LT
3299	839209.49200	753938.29100		2766+10.18	430.00' LT
3300	838683.80600	754020.32800		2760+84.18	350.00' LT
3301	838184.15800	754112.26400		2755+84.18	260.00' LT

RIGHT OF WAY MONUMENTATION TO BE SET

PT	NORTHING	EASTING	DESCRIPTION	STATION	OFFSET
3302	837705.95800	754087.35900		2750+80.15	271.10' LT
3303	837234.90200	754005.50800		2745+64.74	278.17' LT
3304	836777.03100	753867.85900		2740+48.77	278.18' LT
3311	834380.21300	751590.97155		2705+11.80	220.00' LT
3312	834100.92639	751176.23152		2700+11.79	220.00' LT
3313	833838.24000	750750.33600		2695+11.80	240.00' LT
3314	833742.20100	750589.81500		2693+25.01	250.00' LT
3315	833583.84300	750318.84800		2690+11.80	270.00' LT
3316	833321.15100	749892.94500		2685+11.79	290.00' LT
3317	833119.42620	749529.93250		2680+98.01	325.44' LT
3322	833016.20400	749207.35900		2677+72.79	420.00' LT
3323	832878.70697	748985.27264		2675+11.78	430.00' LT
3324	832767.00200	748819.39100		2673+11.79	430.00' LT
3325	832557.96000	748598.48000		2670+11.79	380.00' LT
3326	832195.73300	748239.60500		2665+11.80	280.00' LT
3327	831858.39000	747863.97300		2660+11.80	210.00' LT
3328	831672.69600	747606.12100		2656+94.20	200.00' LT
3344	835627.54500	753972.37600		2730+87.65	355.11' RT
3345	835697.12342	753958.54606		2731+33.12	304.18' RT
3347	838073.26757	754649.35089		2754+71.21	276.65' RT
3348	838197.02107	754678.92954		2755+94.85	306.71' RT
3349	839187.21236	754675.55679		2765+85.04	307.17' RT
3350	839251.77885	754738.82436		2766+49.36	370.69' RT
3351	839253.41700	754900.05700		2766+50.38	531.93' RT
3352	839293.41482	754899.65036		2766+90.38	531.68' RT
3353	839492.12100	753974.20900		2768+92.67	392.99' LT
3354	839410.85180	753895.32190		2768+11.70	472.19' LT
3355	839250.85500	753896.36000		2766+51.70	471.77' LT
3356	836056.32203	753359.14813		2730+87.42	393.16' LT
3357	836127.65613	753252.95045		2730+84.59	521.06' LT
3358	835979.06593	753153.14086		2728+77.85	512.69' LT
3359	835938.84910	753213.01313		2728+83.86	440.75' LT
3360	839390.85197	753895.45167		2767+91.70	472.14' LT
3361	839285.85418	753896.13292		2766+86.70	471.86' LT
3377	837857.37239	754617.08607	SET PK NAIL	2752+66.56	247.71' RT
3379	844614.05904	755253.20969		2823+10.07	451.89' RT
3402	830447.46483	743991.39781	SET PK NAIL	2617+95.24	260.00' RT
3425	846344.98765	759750.03439		2880+23.20	708.42' RT
3426	845969.80907	759752.96108		2880+21.51	1083.60' RT
3441	845057.05234	754635.20103		2824+01.12	303.26' LT
3452	833117.73014	749450.08052		2680+30.83	368.64' LT
3457	833089.99726	749275.63009		2678+70.64	443.07' LT
3595	836343.47600	753667.48400		2735+33.13	281.14' LT
3615	836091.23700	753511.80200		2732+12.95	286.19' LT
3621	835885.57400	753220.81900		2728+42.35	401.58' LT
3622	835550.93900	752948.23800		2723+62.17	378.36' LT
3623	834785.46240	752209.49630		2712+51.20	210.66' LT
3624	834651.19800	752011.28800		2710+11.80	210.00' LT
3645	831786.24040	749160.76060		2670+47.13	574.18' RT
3661	846681.06797	759709.11068		2879+87.06	371.88' RT
4000	830448.36033	744052.35415		2618+56.20	260.00' RT
4006	834062.00989	751990.20135		2706+65.20	266.93' RT
4007	834636.34982	751988.25744	SEE NOTE 1 SHEET MS-3	2709+84.39	210.55' LT
4016	836698.68991	753831.65230	SEE NOTE 1 SHEET MS-3	2739+55.81	283.48' LT
4017	836703.59063	754372.06016	SEE NOTE 1 SHEET MS-3	2741+51.44	221.09' RT
4025	844200.36946	754801.96181		2816+99.77	208.24' RT

Click here for SR 202 Index

...\202rw000.stakingplan7

CHANGE ORDER REVISIONS

C.O. NO.	DATE	BY	DESCRIPTION OF REVISIONS

DRAWING NO.	D-7-T-911
SURVEY	SEE NOTE
DRAWN/DATE	RED 12/04
ADOT REVIEW	B. GURNEY

Stanley Consultants INC. — A Stanley Group Company: Engineering, Environmental and Construction Services - Worldwide

ARIZONA DEPARTMENT OF TRANSPORTATION
INTERMODAL TRANSPORTATION DIVISION
RIGHT OF WAY PLANS SECTION

HIGHWAY NAME: SANTAN FREEWAY
FEDERAL IDENTIFICATION NO.: RAM 600-7-804
TRACS NO. 202L MA 000 H5382 01R
ROUTE NO.: SR202L
SECTION NAME: GILBERT ROAD - HIGLEY ROAD

REGISTERED LAND SURVEYOR CERTIFICATE NO. 38862 RONNIE E. DORSEY ARIZONA, U.S.A.

SHEET MS-7

qt\14970\survey\santan\dgn - new stds\202rw000stakingplan7 12/23/2004 10:50:28 AM

RIGHT OF WAY MONUMENTATION STAKING PLAN

TEMPORARY MONUMENTS SET PRIOR TO CONSTRUCTION.
PERMANENT MONUMENTS WILL BE SET DURING CONSTRUCTION WHICH
WILL BE VERIFIED AS PART OF THE MONUMENTATION SURVEY.
FOR ADDITIONAL INFORMATION SEE RESULTS OF SURVEY AS
SHOWN ON SURVEY IN PROJECT RAM 600-7-801

RIGHT OF WAY MONUMENTATION TO BE SET

PT	NORTHING	EASTING	DESCRIPTION	STATION	OFFSET
4026	845897.18224	755945.35367		2838+68.90	180.56' RT
4028	847477.21053	759879.16038		2881+69.15	421.65' LT
4033	846947.31942	762422.62928	SEE NOTE 1 SHEET MS-6	2907+03.40	217.38' RT
4036	831367.04433	747933.42300	SEE NOTE 1 SHEET MS-2	2657+94.95	236.35' RT
4037	831356.65350	747106.37501	SEE NOTE 1 SHEET MS-2	2650+82.31	198.07' LT
4038	830739.56610	746761.09146	SEE NOTE 1 SHEET MS-1	2645+18.18	227.26' RT
4040	841970.86637	754110.37550	SEE NOTE 1 SHEET MS-4	2793+70.86	247.22' LT
4042	846619.82877	757199.39078	SEE NOTE 1 SHEET MS-5	2853+90.32	184.91' RT
4045	834039.86914	751958.70080	SET PK NAIL, SEE NOTE 1 SHEET MS-3	2706+26.71	267.70' RT
4046	834029.69462	751060.74290	SET PK NAIL, SEE NOTE 1 SHEET MS-2	2698+76.20	225.42' LT
4072	847283.28370	758775.47011	SET PK NAIL, SEE NOTE 1 SHEET MS-6	2870+59.85	239.71' LT
4074	845970.05861	759784.95800		2880+52.07	1083.77' RT
4080	830984.98331	744101.94726	SET PK NAIL, SEE NOTE 1 SHEET MS-1	2619+13.67	275.84' LT
4099	845056.91056	754590.20125	SET PK NAIL, SEE NOTE 1 SHEET MS-5	2823+80.51	342.41' LT
4108	845056.78454	754550.20145		2823+62.50	377.30' LT
4111	839708.06238	754610.60948	SET PK NAIL	2771+06.14	244.24' RT
4127	830362.19191	745345.18009		2631+47.62	365.15' RT
4128	829904.99398	745353.71812		2631+49.44	822.42' RT
4129	830417.84518	745398.79285		2632+02.04	310.29' RT
4134	831979.40675	749017.80867		2670+36.45	334.11' RT
4135	831954.63634	749084.03922		2670+77.55	391.65' RT
4137	833360.12972	749269.89248	SEE NOTE 2 SHEET MS-2	2680+16.77	670.34' LT
4138	833361.27642	749323.88029		2680+62.19	641.14' LT
4139	833362.97523	749403.86225	SEE NOTE 3 SHEET MS-2	2681+29.48	597.87' LT
4140	833363.84587	749444.85301		2681+63.97	575.70' LT
4143	832142.64767	749492.50862		2675+21.38	463.86' RT
4145	832175.92343	749511.63469		2675+55.83	446.94' RT
4147	832295.23300	749771.81600		2678+38.28	493.31' RT
4148	832387.61397	749942.64546		2680+31.58	512.10' RT
4190	844700.29274	753828.34261		2818+13.86	879.37' LT
4200	835560.63354	754071.98954		2730+89.67	475.09' RT
4205	837867.22000	754618.64700		2752+75.86	248.87' RT
4225	846430.85121	759898.36785		2881+68.63	624.89' RT
4226	847295.69001	760025.70690		2883+13.75	236.94' LT
4240	831790.41367	749357.24544		2672+12.44	680.47' RT
4242	831792.11248	749437.22740		2672+79.73	723.73' RT
4251	829882.48654	744148.38717		2619+43.91	827.22' RT
4252	831792.64336	749462.22176		2673+00.76	737.26' RT
4253	830219.26653	744103.38191	SEE NOTE 1 SHEET MS-1	2619+03.86	489.82' RT
4255	844604.57287	754086.33495	SEE NOTE 1 SHEET MS-5	2818+18.63	604.26' LT
4259	844651.49391	754427.27606		2819+76.08	307.57' LT
4266	847328.42322	759999.28048		2882+87.85	270.32' LT
4267	844571.50662	753846.06643	SET PK NAIL	2817+18.96	816.98' LT
4277	844816.15187	754303.46866		2820+66.56	488.22' LT
4278	844837.15195	754456.06108		2821+43.38	359.47' LT
4279	845013.76105	754550.33700		2823+27.86	356.50' LT
4286	845321.86043	753280.06409	SEE NOTE 2 SHEET MS-5	2820+86.05	1629.49' LT
4287	845486.82420	753393.34007	SEE NOTE 1 SHEET MS-5	2822+29.10	1600.61' LT
4288	845379.90071	753538.43943	SEE NOTE 1 SHEET MS-5	2822+07.50	1422.78' LT
4289	845214.25584	753426.08774		2820+59.90	1451.66' LT
4291	844292.68707	755013.81845		2818+74.32	372.61' RT
4299	847603.97162	759702.22242		2879+90.34	551.04' LT
4303	846669.62290	759724.50044		2880+02.08	383.50' RT
4304	846618.12200	759724.90200		2880+01.89	435.00' RT
4305	846429.62680	759741.37262		2880+15.80	623.68' RT
4306	846429.67247	759747.22839		2880+21.50	623.70' RT
4307	847806.68926	759760.70954	PAINT DOT IN DITCH	2880+53.13	753.02' LT
4308	848204.34684	759767.56036		2880+66.12	1150.54' LT
4311	848174.88681	759833.79122		2881+35.30	1120.03' LT

RIGHT OF WAY MONUMENTATION TO BE SET

PT	NORTHING	EASTING	DESCRIPTION	STATION	OFFSET
4312	845809.89360	759852.20913		2881+13.76	1244.94' RT
4313	847506.26311	759855.70543		2881+45.79	451.12' LT
4315	846430.57419	759862.84808		2881+34.05	624.52' RT
4316	846592.66290	759897.10599		2881+70.38	463.08' RT
4319	846681.80351	759976.41311		2882+50.06	375.60' RT
4329	847292.01326	759659.64460		2879+44.07	239.54' LT
4330	847317.01256	759659.45038		2879+44.13	264.54' LT
4331	847357.45571	759704.13755		2879+89.51	304.52' LT
4336	847478.41549	759997.75747		2882+89.97	420.30' LT
4346	841973.41176	754527.01981	SEE NOTE 1 SHEET MS-4	2793+71.79	169.43' RT
4463	830487.35877	741449.96715	SEE NOTE 1 SHEET MS-1	2592+54.66	182.78' RT
4610	843848.88999	754594.55785	SET PK NAIL, SEE NOTE 1 SHEET MS-5	2812+86.84	113.40' RT
4618	839412.68480	753715.30622		2768+14.23	652.20' LT
4619	839247.68828	753716.37676		2766+49.23	651.76' LT
4620	835441.09747	753991.69590		2729+61.72	480.15' RT
4621	836085.00908	752995.41942		2728+60.69	702.14' LT
4622	836233.59927	753095.22902		2730+79.97	711.02' LT
4623	847576.22554	759853.41241		2881+44.72	521.12' LT
5242	841263.73493	754463.18800		2786+62.37	102.85' RT
5243	841144.11878	754460.79934		2785+42.77	100.00' RT
5244	841016.08452	754467.11637		2784+14.71	105.82' RT
6235	839707.84370	754554.19775		2771+06.14	187.83' RT
6244	840877.31478	754561.16299		2782+75.58	199.33' RT
6248	841315.96989	754498.01452		2787+14.47	137.88' RT
6258	841802.20615	754525.49015		2792+00.60	167.24' RT
6262	843697.57415	754542.42456		2811+23.52	97.19' RT
6265	843883.97661	754606.64635		2813+24.88	116.28' RT
6273	844676.03230	753601.00398		2817+29.68	1083.07' LT
6274	844686.00354	753600.24608		2817+36.89	1087.26' LT
6275	844675.29431	753337.84698		2816+59.65	1330.32' LT
6278	844228.42743	754763.88729		2817+13.70	162.85' RT
6279	844675.02787	753291.24880		2816+47.80	1374.21' LT
6280	844694.91351	753271.26056		2816+56.94	1399.65' LT
6281	844632.91493	753271.61507	SEE NOTE 1 SHEET MS-5	2816+12.99	1379.07' LT
6291	844535.29660	753338.64748		2815+58.70	1284.67' LT
6292	844535.07059	753299.12007		2815+49.24	1322.20' LT
6293	844517.32500	753281.51100		2815+32.31	1333.56' LT
6296	844713.27427	753922.67001		2818+53.06	796.58' LT
6301	831028.65368	743464.56566		2612+77.00	328.87' LT
6306	844544.96913	753281.34825		2815+52.24	1342.16' LT
6307	830978.41113	743730.67531		2615+42.34	274.72' LT
6338	830926.48000	741500.80400		2593+11.95	255.55' LT
6341	831016.39600	745411.20300		2632+23.24	288.01' LT
6342	831062.34328	745857.96501		2637+07.41	302.65' LT
6343	831114.39100	746126.10800		2640+04.15	308.16' LT
6344	831274.13866	746690.29329		2646+41.35	298.06' LT
6345	831351.41818	746689.32758		2646+71.76	370.19' LT
6347	831034.17645	744101.85509	SET PK NAIL, SEE NOTE 1 SHEET MS-2	2619+14.30	325.03' LT
6348	830924.21640	741450.54709	SEE NOTE 1 SHEET MS-1	2592+61.66	254.02' LT
6470	834410.13193	752485.48864		2712+70.48	254.83' RT
6471	834191.48264	752923.47273		2715+11.64	680.83' RT
6472	834104.50828	753550.12328		2719+14.86	1112.27' RT
6473	834116.01766	754532.32797		2724+55.84	1756.31' RT
6474	834131.55611	754547.62811		2724+70.79	1756.40' RT
6475	834568.61010	754545.99480		2726+96.89	1459.69' RT
6530	844863.56473	753901.98701		2819+62.00	873.83' LT
6532	844833.86253	753942.29405		2819+52.67	825.03' LT
6568	835426.27867	754013.75719		2729+62.94	506.69' RT
6569	835508.00853	753892.08296		2729+56.04	360.32' RT

Click here for SR 202 Index

...\202r-w000.stakingplan8

CHANGE ORDER REVISIONS

C.O. NO.	DATE	BY	DESCRIPTION OF REVISIONS

DRAWING NO.	D-7-T-911
SURVEY	SEE NOTE
DRAWN/DATE	RED 12/04
ADOT REVIEW	B. GURNEY

Stanley Consultants INC. — A Stanley Group Company: Engineering, Environmental and Construction Services - Worldwide

ARIZONA DEPARTMENT OF TRANSPORTATION
INTERMODAL TRANSPORTATION DIVISION
RIGHT OF WAY PLANS SECTION

HIGHWAY NAME: SANTAN FREEWAY

FEDERAL IDENTIFICATION NO.: RAM 600-7-804

TRACS NO. 202L MA 000 H5382 01R

ROUTE NO.: SR202L

SECTION NAME: GILBERT ROAD - HIGLEY ROAD

REGISTERED LAND SURVEYOR — CERTIFICATE NO. 38862 — RONNIE E. DORSEY — ARIZONA, U.S.A.

SHEET MS-8

10:50:29 AM 12/23/2004 qt\14970\survey\santan\dgn - new stds\202r-w000.stakingplan8

RIGHT OF WAY MONUMENTATION STAKING PLAN

TEMPORARY MONUMENTS SET PRIOR TO CONSTRUCTION.
PERMANENT MONUMENTS WILL BE SET DURING CONSTRUCTION WHICH WILL BE VERIFIED AS PART OF THE MONUMENTATION SURVEY.
FOR ADDITIONAL INFORMATION SEE RESULTS OF SURVEY AS SHOWN ON SURVEY IN PROJECT RAM-600-7-801

MARICOPA CO.

T.1S. R.6E.

N

RIGHT OF WAY MONUMENTATION TO BE SET					
PT	NORTHING	EASTING	DESCRIPTION	STATION	OFFSET
1248	844606.40796	754407.27193		2819+30.12	308.03 LT
3379	844614.05904	755253.20969		2823+10.07	451.89 RT
3441	845057.05234	754635.20103		2824+01.12	303.26 LT
4025	844200.36946	754801.96181		2816+99.77	208.24 RT
4108	845056.78454	754550.20145		2823+62.50	377.30 LT
4259	844651.49391	754427.27606		2819+76.08	307.57 LT
4260	844623.95248	754227.15249		2818+81.25	480.93 LT
4274	844833.86241	753942.29650		2819+52.68	825.03 LT
4277	844816.15187	754303.46866		2820+66.56	488.22 LT
4278	844837.15195	754456.06108		2821+43.38	359.47 LT
4279	845013.76105	754550.33700		2823+27.86	356.50 LT
4286	845321.86043	753280.06409		2820+86.05	1629.49 LT
4287	845486.82420	753393.34007		2822+29.11	1600.61 LT
4288	845379.90071	753538.43943		2822+07.50	1422.78 LT
4289	845214.25584	753426.08774		2820+59.90	1451.66 LT
4291	844292.68707	755013.81845		2818+74.32	372.61 RT
4602	843654.57476	754580.81100		2810+88.31	143.58 RT
4605	843508.17121	754581.37853		2809+38.90	171.04 RT
4606	843719.06041	754633.48347		2811+65.40	181.53 RT
4607	843695.73115	754595.15157		2811+33.10	149.12 RT

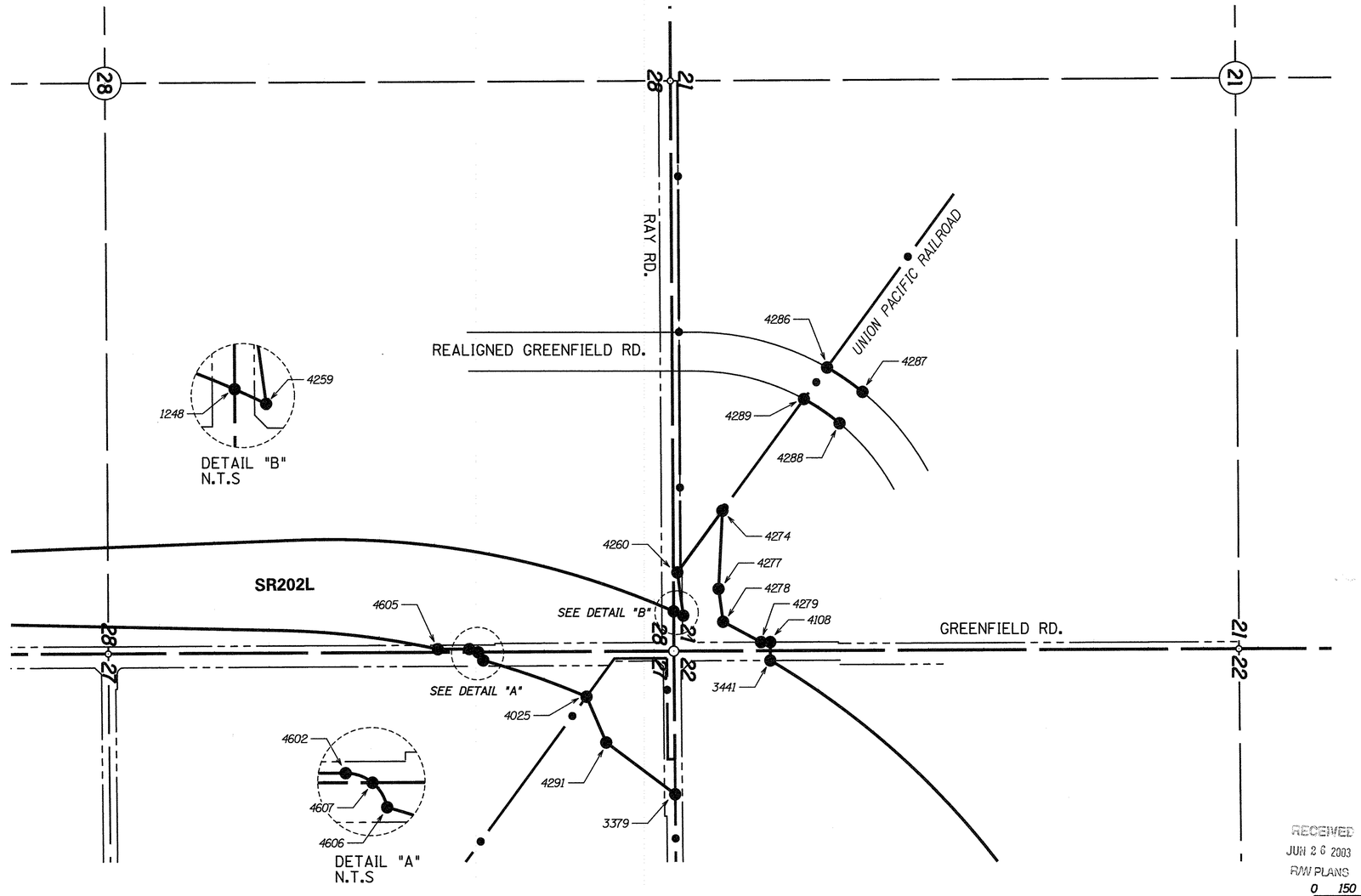

RECEIVED
JUN 26 2003
R/W PLANS

0 150 300
Scale

...\202r-w000.monsurvey1

NOTES
1/2" Rebars with cap RLS#22258 were set as temporary monuments for each of the points shown unless otherwise noted.

LEGEND

- ● *Permanent R/W monument to be set by the Contractor unless otherwise noted*
- ⊕ *Existing R/W monument*

CHANGE ORDER REVISIONS			
C.O. NO.	DATE	BY	DESCRIPTION OF REVISIONS

DRAWING NO.	D-7-T-911
SURVEY	MAY 2003
DRAWN/DATE	RES/ June 03
ADOT REVIEW	B. Gurney

Stanley Consultants INC. — A Stanley Group Company: Engineering, Environmental and Construction Services - Worldwide

ARIZONA DEPARTMENT OF TRANSPORTATION
INTERMODAL TRANSPORTATION DIVISION
RIGHT OF WAY PLANS SECTION

HIGHWAY NAME: SANTAN FREEWAY

FEDERAL IDENTIFICATION NO.: RAM 600-7-804

TRACS NO. 202L MA 000 H5382 01R

ROUTE NO.: SR202L

SECTION NAME: Gilbert Road - Higley Road

REGISTERED LAND SURVEYOR — CERTIFICATE NO. 22258 — CHRIS J. FRANKS — Date Signed 6/23/03 — ARIZONA, U.S.A.

SHEET MS-1

Click here for SR 202 Index

Q:\16530\Survey\SANTAN RW STAKING\202r-w000.monsurvey1 6/23/2003 10:43:02 AM