# RIGHT OF WAY PLANS OF THE

## SANTAN FREEWAY
## WARNER RD. - U.S. 60
## 202L MA 000 H5384 01R
## RAM 600-7-806

RECEIVED
JUN 0 9 2006
R/W PLANS

ARIZONA DEPARTMENT OF TRANSPORTATION
INTERMODAL TRANSPORTATION DIVISION

ADOT

Click here for SR 202 Index

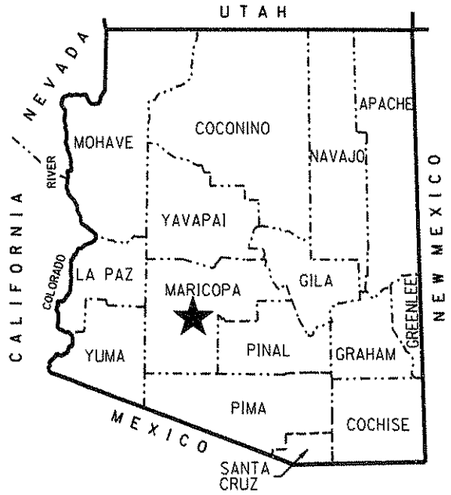


★ PROJECT LOCATION

COUNTY NAME: MARICOPA
LENGTH OF PROJECT: 3.06 MILES
ADOT DISTRICT: E ( PHOENIX )
DRAWING NUMBER: D-7-T-913

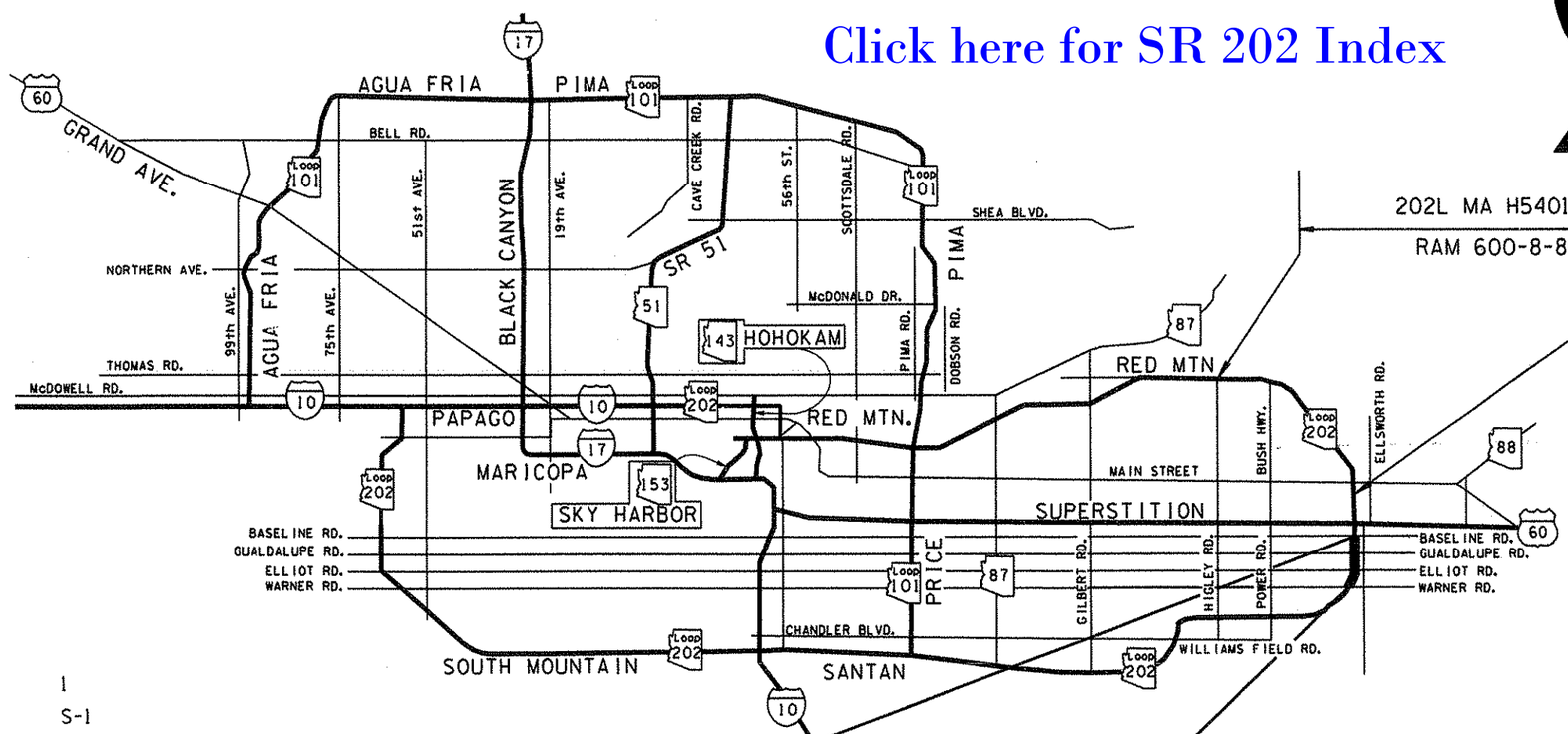


202L MA H5401 01R
RAM 600-8-804

SHEET INDEX

| | |
|---|---|
| COVER SHEET | 1 |
| STANDARD ABBREVIATIONS & SYMBOLS | S-1 |
| OWNERSHIP RECORD SHEET | ORS-1 TO ORS-2 |
| VICINITY MAP SHEET | VM-1 TO VM-2 |
| PLAN SHEET | P-1 TO P-19 |
| SUPPLEMENTAL RESULTS OF SURVEY | SS-1 TO SS-3 |
| RIGHT OF WAY MONUMENTATION SURVEY | MS-1 TO MS-3 |
| TOTAL SHEETS | 31 |

APPROVED IN ACCORDANCE WITH
ARIZONA DEPARTMENT OF TRANSPORTATION BOARD
RESOLUTION 2003-04-A-020 DATED 4-18-03
RESOLUTION 2003-12-A-075 DATED 12-19-03
RESOLUTION 2005-05-A-032 DATED 5-20-05

P.O.C. 3279+28.84

P.O.C. 3117+42.53

202L MA 000 H5383 01R
RAM 600-7-805

202L MA 000 H5384 01R
RAM 600-7-806

202L MA 030 H5783 01R
RAM 202-B-700

JUN 0 1 2007
JUN 0 9 2006

...\DGN\202LRW000.COVER

Click here for SR 202 Index

# RIGHT OF WAY - STANDARD ABBREVIATIONS & SYMBOLS

| | |
|---|---|
| **A** | |
| Acres | Ac. |
| Ahead | Ahd. |
| And Husband | et vir |
| And Others | et al |
| And Wife | et ux |
| Approximate | Approx. |
| Avenue | Ave. |
| **B** | |
| Back | Bk. |
| Book | Bk. |
| Boulevard | Blvd. |
| Brass Cap | B.C. |
| Bureau of Indian Affairs | B.I.A. |
| Bureau of Land Management | B.L.M. |
| Bureau of Reclamation | B.O.R. |
| **C** | |
| Calculated | (C) |
| Center | Ctr. |
| Centerline | ℄ |
| Construction | Constr. |
| Corner | Cor. |
| County | Co. |
| Curve information | |
| Curve to Spiral | C.S. |
| Degree of Curve | D |
| Delta | Δ |
| Length of Curve | L |
| Point of Compound Curve | P.C.C. |
| Point of Curvature | P.C. |
| Point of Intersection | P.I. |
| Point of Reverse Curve | P.R.C. |
| Point of Reverse Spiral | P.R.S. |
| Point of Tangent | P.T. |
| Point on Curve | P.O.C. |
| Point on Tangent | P.O.T. |
| Point on Semi-Tangent | P.O.S.T. |
| Radius | R |
| Spiral rate of change | a |
| Spiral to Curve | S.C. |
| Spiral to Tangent | S.T. |
| Tangent Length | T |
| Tangent to Spiral | T.S. |

| | |
|---|---|
| **D** | |
| Degrees | ° |
| Department | Dept. |
| Docket | Dkt. |
| Drainage Easement | DE |
| Drive | Dr. |
| **E** | |
| Easement | Esmt. |
| East | E. |
| Electrical | Elec. |
| Equation | Equa. |
| Existing | Exist. |
| **F** | |
| Federal | Fed. |
| Feet | ' |
| Flowage Easement | FE |
| Found | Fd. |
| **H** | |
| Highway | Hwy. |
| Highway Easment Deed | HED |
| Homestead Entry Survey | HES |
| **I** | |
| Inch | In. or " |
| Irrigation | Irr. |
| **J** | |
| Junction | Jct. |
| **L** | |
| Lane | Ln. |
| Left | Lt. |
| Local Tangent Bearing | L.T.B. |
| **M** | |
| Measured | (M) |
| Mile Post | M.P. |
| Mineral Survey | M.S. |
| Minutes | ' |
| Miscellaneous | Misc. |
| Monument | Mon. |
| **N** | |
| North | N. |
| Not to Scale | N.T.S. |
| Number | No. |
| **P** | |
| Page | Pg. |

| | |
|---|---|
| Parcel | Par. |
| Parkway | Pkwy. |
| Place | Pl. |
| Ponding Easement | PE |
| Public Utility Easement | PUE |
| **Q** | |
| Quit Claim Deed | Q.C.D. |
| **R** | |
| Railroad | R.R. |
| Range | R |
| Record | (R) |
| Right | Rt. |
| Right of Way | R/W |
| Road | Rd. |
| **S** | |
| Seconds | " |
| Section | Sec. |
| Sheet | Sht. |
| Slope Easement | SE |
| South | S. |
| Special Warranty Deed | S.W.D. |
| Square | Sq. |
| Square Feet | S.F. |
| State Route | S.R. |
| Station | Sta. |
| Street | St. |
| Subdivision | Subd. |
| **T** | |
| Telegraph | Tlg. |
| Telephone | Tel. |
| Township | T |
| Temporary | Temp. |
| Temporary Construction Easement | TCE |
| Traffic Interchange | T.I. |
| **U** | |
| United States General Land Office | U.S.G.L.O. |
| **W** | |
| West | W. |
| Warranty Deed | W.D. |

**Boundary Lines**
- City Limit Line
- County Line
- Forest-City Limit Line
- Forest-Reservation Line
- State Boundary Line

**Centerlines**
- Exist. Centerline w/ticks
- Exist. Centerline wo/ticks
- New Constr. Centerline
- New Survey Centerline
- Railroad Centerline
- Centerline on Results of Survey

**Control Lines**
- Exist. Access Control Line
- New Access Control Line

**Easement Lines**
- Exist. Easement Line
- Exist. Drainage Easement Line
- New Perpetual Easement Line
- TCE Line

**Misc. Lines**
- Ditch-River Line
- Meander Line
- Mining Claim Line

**Property Lines**
- Lease Grant Boundary Line
- Lease Property Line
- Property Line
- Subdivision Property/Road Line
- Additional area to be acquired

**Public Land Survey Lines**
- Mid Section Line
- Section Line
- Sixteenth (1/16) Line
- Township-Range Line

**R/W Lines**
- Exist. ADOT R/W Line
- Exist. Non-ADOT R/W Line
- New R/W Line
- Railroad R/W Line
- Railroad-Highway R/W Line

**Topographic Features**
- Cut Slope Limit Line
- Exist. Fence Line
- Exist. Topo Line
- Fill Slope Limit Line
- New Fence Line

Break Line

Data Circle (1)

Data Hex (1)

Data Square (1)

Dimension Arrow

Dimension Tie

Exist. R/W Monument

New R/W Monument

PC - PT Circle

Property Anchor Bar

Property-Lease & Unpatented Mining Claim Anchor Bar

Property Limit Arrow

Property-Lease & Unpatented Mining Claim Limit Arrow

Parcel Bubble (7-8858)

NGS Control Pt or Angle Point

N

North Arrow

31 | 32 / 6 | 5 — Found or Set Section Corner

4 o 3 — Found or Set Quarter Corner

(3) — Found or Set Center Quarter Corner

31 | 32 / 6 | 5 — Unfound Section Corner

4 / 9 — Unfound Quarter Corner

(3) — Unfound Center Quarter Corner

MP 1 / 5 — Mile Post Marker

JUN 09 2006

...\DGN\202LRW000.STANDARDS

| | |
|---|---|
| DRAWING NO. | D-7-T-913 |
| SURVEY | SEE NOTE |
| DRAWN/DATE | SNS 06/02 |
| ADOT REVIEW | B. GURNEY |

GMTS — 8828 NORTH CENTRAL AVENUE, SUITE 202, PHOENIX, ARIZONA 85020

ARIZONA DEPARTMENT OF TRANSPORTATION
INTERMODAL TRANSPORTATION DIVISION
RIGHT OF WAY PLANS SECTION

HIGHWAY NAME: SANTAN FREEWAY

FEDERAL IDENTIFICATION NO.: RAM 600-7-806

TRACS NO. 202L MA 000 H5384 01R

ROUTE NO.: 202L

SECTION NAME: WARNER RD. - U.S. 60

REGISTERED LAND SURVEYOR CERTIFICATE NO. 35870 JAMES P. TRUJILLO Date Signed 5-2-06 ARIZONA, U.S.A.

SHEET S-1

# OWNERSHIP RECORD / ACQUISITION RECORD

| | PARCEL NUMBER | OWNER | DESCRIPTION OF AREA REQUIRED | TOTAL AREA | AREA REQUIRED: GROSS (INCLUDING EXISTING R/W) | AREA REQUIRED: NET (EXCLUDING EXISTING R/W) | AREA REQUIRED: NEW EASEMENTS | REMAINDER: LEFT | REMAINDER: RIGHT | SHEET NO. | ACQUISITION RECORD: INSTRUMENT TYPE | INSTRUMENT DATE | RECORDED DATE | RECORDED DOCUMENT |
|---|---|---|---|---|---|---|---|---|---|---|---|---|---|---|
| | 7-8810 | ARTHUR FARRIS DUNLAP, ET AL | PT OF SE4SW4 SEC 16, T. 1 S., R. 7 E. | 99,763 | | 8,959 | | | 90,804 | P-1 | WD | 4-21-03 | 7-03-03 | 2003-0872258 |
| ① | 7-8811 | STEVEN BRENT HALLOCK | PT OF SE4SW4 SEC 16, T. 1 S., R. 7 E. | 75,985 | 71,573 | 66,719 | | | 4,412 | P-1 | WD | 6-12-00 | 6-28-00 | 2000-0489386 |
| ① | 7-8812 | DENNIS E. HALLOCK, ET UX | PT OF SE4SW4 SEC 16, T. 1 S., R. 7 E. | 141,064 | | 115,931 | | 25,133 | | P-1,P-2 | WD | 5-30-00 | 6-28-00 | 2000-0489385 |
| ① | 7-8813 | G. WESLEY BURKE, ET UX | PT OF SE4SW4 SEC 16, T. 1 S., R. 7 E. | 230,052 | | 217,622 | | 851 | 11,579 | P-1,P-2 | WD | 6-14-00 | 7-14-00 | 2000-0534804 |
| ① | 7-8814 | ROBERT D. MARQUEZ, ET UX | PT OF SE4SW4 SEC 16, T. 1 S., R. 7 E. | 170,795 | | 46,812 | | 117,342 | 6,641 | P-1,P-2 | WD | 9-9-02 | 9-30-02 | 2002-1006792 |
| | 7-8815 | SAHUARO VENTURES, L.L.C. | PT OF NE4SW4 SEC 16, T. 1 S., R. 7 E. | 1,307,255 | | 98,271 | | 1,208,984 | | P-2,P-3 | WD | 11-24-02 | 12-27-02 | 2002-1403005 |
| | 7-8816 | STATE OF ARIZONA (STATE LAND DEPT.) | PT OF SECTION 16, T. 1 S., R. 7 E. | 20,867,030 | 1,961,017 | 1,853,370 | 6,261 TCE | 6,689,381 | 12,216,632 | P-2 to P-7 | R/W | 2-11-05 | | |
| | 7-8817 | NKS III LIMITED PARTNERSHIP | PT OF SW4 & NW4 SEC 9, T. 1 S., R. 7 E. | 7,531,218 | | 150,667 | 12,307 TCE | 7,380,551 | | P-5,P-6, P-8,P-9 | FOC | 5-17-05 | 4-26-05 | 2005-0648908 |
| | 7-8818 | DOUBLE "E" 24 L.L.C. ET AL | PT OF W1/2SE4 SEC 9, T. 1 S., R. 7 E. | 1,049,310 | | 407,504 | 14,147 TCE | | 641,806 | P-5 to P8 | WD | 12-12-02 | 12-27-02 | 2002-1408070 |
| | 7-8819 | METRO PHOENIX LAND PLANNERS L.L.C. ET AL | PT OF SE4 SEC 9 T. 1 S., R. 7 E. | 4,085,246 | | 732,510 | 9,408 TCE | | 3,352,736 | P-8,P-9 | WD | 12-12-02 | 12-27-02 | 2002-1408061 |
| | 7-8820 | METRO LAND VENTURES, L.L.C. | PT OF NE4 SEC 9, T. 1 S., R. 7 E. | 2,330,607 | | 1,208,855 | 4,895 TCE | | 1,121,752 | P-9 to P-13 | WD | 4-29-03 | 5-28-03 | 2003-0672200 |
| | ~~7-8821~~ | ~~DEBORAH R. ELLIOT, ET AL~~ | DELETED 05-24-02 | | | | | | | P-9 to P-13 | | | | |
| | 7-8822 | THE WANG FAMILY TRUST | PT OF NW4 SEC 9, T. 1 S., R. 7 E. | 407,322 | 105,014 | 81,018 | 6,185 TCE | 302,308 | | P-11,P-12 | FOC | 12-21-04 | 1-13-05 | 2005-0052191 |
| ③ | 7-8826 | ACACIA EAST VALLEY LIMITED PARTNERSHIP | PT OF SW4 SEC 4, T. 1 S., R. 7 E. | 1,283,837 | | 644,753 | 6,160 TCE | 597,625 | ③ 41,459 | P-11,P-12 P-14,P-15 | FOC | 4-16-03 | 5-01-03 | 2003-0556156 |
| | 7-8827 | CASA FIESTA TEMPE LIMITED PARTNERSHIP | PT OF SE4 SEC 4, T. 1 S., R. 7 E. | 6,409,486 | | 691,503 | 23,334 TCE | | 5,717,983 | P-11 to P-15 | JDGT | 10-16-03 | | |
| ① | 7-8828 | LESUEUR FAMILY GENERAL PARTNERSHIP | PT OF NE4SW4 SEC 4, T. 1 S., R. 7 E. | 43,558 | | 267 | | | 43,291 | P-15 | WD | 8-15-02 | 9-13-02 | 2002-0942254 |
| ① | 7-8831 | JOHN SWYERS, ET AL | PT OF SE4NW4 SEC 4, T. 1 S., R. 7 E. | 308,774 | | 112,670 | | 196,104 | | P-15,P-16 | FOC | 1-2-02 | 4-22-02 | 2002-0408764 |
| ① | 7-8834 | JAMES J. KIERAN | PT OF SE4NW4 SEC 4, T. 1 S., R. 7 E. | 278,693 | | 278,693 | | | | P-16 | WD | 6-14-00 | 7-17-00 | 2000-0542426 |
| ① | 7-8836 | JP MA, L.L.C. | TRACT AC, FINAL PLAT FOR MARBELLA SEC 4, T. 1 S., R. 7 E. | 109,679 | | 109,679 | | | | P-16 to P-18 | WD | 10-15-02 | 10-25-02 | 2002-1117990 |
| ① | 7-8839 | BRIGHTON DEVELOPMENT, INC. | PT OF LOT 3 & SE4NW4 SEC 4, T. 1 S., R. 7E. | 863,070 | 863,070 | 828,867 | | | | P-15 to P-19 | WD | 6-27-00 | 7-17-00 | 2000-0539954 |
| ① | 7-8875 | WESLEY J. WAINWRIGHT, ET UX | PT OF SE4SW4 SEC 16, T. 1 S., R. 7 E. | 216,269 | | 71,479 | | 144,790 | | P-1,P-2 | WD | 5-12-00 | 6-15-00 | 2000-0455115 |
| ① | 7-8876 | CECIL R. DELONG | PT OF SE4SW4 SEC 16, T. 1 S., R. 7 E. | 43,264 | 43,264 | 36,400 | | | | P-1 | WD | 4-25-00 | 6-01-00 | 2000-0416629 |
| | 7-8877 | PATRICK TUFFLY | PT OF SE4SW4 SEC 16, T. 1 S., R. 7 E. | 127,149 | 40,668 | 32,114 | | 86,481 | | P-1 | FOC | 4-1-05 | 4-22-05 | 2005-0520079 |
| ①② | 7-8878 | JOSEPH KARMO, ET UX | PT OF SE4SW4 SEC 16, T. 1 S., R. 7 E. | 43,670 | | 43,670 | | | | P-1 | WD | 12-18-03 | 1-13-04 | 2004-0033011 |
| ①② | 7-8879 | LUCY MEAO ROSS | PT OF SE4SW4 SEC 16, T. 1 S., R. 7 E. | 128,930 | | 128,930 | | | | P-2 | WD | 11-29-04 | 1-10-05 | 2005-0032962 |
| | ~~7-9138~~ | ~~ROYCE HOMES-PHOENIX, L.L.C.~~ | DELETED 01-24-02 | | | | | | | P-9,P-10 | | | | |

ALL AREAS ARE IN SQUARE FEET UNLESS OTHERWISE NOTED

① TO BE A TOTAL ACQUISITION
② ACQUIRED DUE TO THE LOSS OF ACCESS
③ REMAINDER RIGHT TO BE ACQUIRED

PARCELS 7-8837 AND 7-8838 HAVE BEEN ASSOCIATED WITH PARCEL 7-8836 AS PART OF MARBELLA SUBDIVISION BOOK 578, PAGE 32

Click here for SR 202 Index

JUN 01 2007

...\DDN\202LAW000.OWNERSHIP1

| CHANGE ORDER REVISIONS | | | |
|---|---|---|---|
| C.O. NO. | DATE | BY | DESCRIPTION OF REVISIONS |
| 9671 | 2-01-07 | JT | COMPLETED THE ACQUISITION RECORD |

| | |
|---|---|
| DRAWING NO. | D-7-T-913 |
| SURVEY | — |
| DRAWN/DATE | SNS 06/02 |
| ADOT REVIEW | B. GURNEY |
| GMTS 8828 NORTH CENTRAL AVENUE SUITE 202 PHOENIX, ARIZONA 85020 | |
| ROUTE NO.: 202L | SECTION NAME: WARNER RD. - U.S. 60 |

ARIZONA DEPARTMENT OF TRANSPORTATION
INTERMODAL TRANSPORTATION DIVISION
RIGHT OF WAY PLANS SECTION

HIGHWAY NAME: SANTAN FREEWAY
FEDERAL IDENTIFICATION NO.: RAM 600-7-806
TRACS NO. 202L MA 000 H5384 01R

REGISTERED LAND SURVEYOR CERTIFICATE NO. 35870 JAMES O. TRUJILLO Date Signed 5-5-07 ARIZONA U.S.A.

SHEET ORS-1

# OWNERSHIP RECORD / ACQUISITION RECORD

| | PARCEL NUMBER | OWNER | DESCRIPTION OF AREA REQUIRED | TOTAL AREA | AREA REQUIRED: GROSS (INCLUDING EXISTING R/W) | AREA REQUIRED: NET (EXCLUDING EXISTING R/W) | AREA REQUIRED: NEW EASEMENTS | REMAINDER: LEFT | REMAINDER: RIGHT | SHEET NO. | INSTRUMENT: TYPE | INSTRUMENT: DATE | RECORDED: DATE | RECORDED: DOCUMENT |
|---|---|---|---|---|---|---|---|---|---|---|---|---|---|---|
| ① | 7-9166 | ESTEBAN SILVA | PT OF SE4SW4 SEC 16, T. 1 S., R. 7 E. | 43,670 | | 9,873 | | 33,797 | | P-1 | WD | 8-29-02 | 9-25-02 | 2002-0986257 |
| | 7-9190 | EASTRIDGE COMMUNITY ASSOCIATION | PT OF TRACT B, EASTRIDGE UNIT 2 SEC 9, T. 1 S., R. 7 E. | 51,855 | | 20,951 | | 30,904 | | P-10,P-11 | WD | 10-1-02 | 11-21-02 | 2002-1233351 |
| | 7-9447 | METRO LAND VENTURES, L.L.C. | PT OF NE4NW4 SEC 9, T. 1 S., R. 7 E. | 26,450 | | 2,482 | | 23,968 | | P-11 | WD | 4-29-03 | 5-28-03 | 2003-0672199 |
| | 7-9448 | KEY CONSTRUCTION, INC. | TRACT L, RE-PLAT OF BARRINGTON ESTATES AMENDED, SEC 16, T. 1 S., R. 7 E. | 1,734,380 | | 83,553 | | | 1,650,827 | P-15 to P-17,P-19 | WD | 6-29-01 | 7-18-01 | 2001-0643350 |
| | ~~7-9470~~ | ~~PULTE HOME CORPORATION~~ | DELETED 07-26-01 | | | | | | | P-14 | | | | |
| | ~~7-9544~~ | ~~CHIRISTINE A. DOBBEN~~ | DELETED 07-26-01 | | | | | | | P-14 | | | | |
| | ~~7-9545~~ | ~~CHARLIE A. ROGERS ET AL~~ | DELETED 07-26-01 | | | | | | | P-14 | | | | |
| | 7-9554 | LESUER ESTATES HOMEOWNERS ASSOC. | PT OF TRACTS FF, LESUEUR ESTATES UNIT 1, SEC 4, T.1 S., R.7 E. | 13,516 | | 3,687 | | 9,829 | | P-14 | WD | 5-22-03 | 7-10-03 | 2003-0905143 |
| | ~~7-9557~~ | ~~ARIZONA ESPRIT 2 HOMEOWNERS ASSOC.~~ | DELETED 02-28-03 | | | | | | | P-16 | | | | |
| | ~~7-9613~~ | ~~BASELINE CORNER LTD PARTNERSHIP~~ | DELETED 07-26-01 | | | | | | | P-18 | | | | |
| | ~~7-10093~~ | ~~MARBELLA HOMEOWNERS ASSOC.~~ | DELETED 01-09-03 | | | | | | | P-18 | | | | |
| ①② | 7-10336 | CAROL A. PORTER | PT OF SE4SW4 SEC 16, T. 1 S., R. 7 E. | 89,112 | | 89,112 | | | | P-2 | OIP | 8-25-05 | 9-6-05 | 2005-1293366 |

ALL AREAS ARE IN SQUARE FEET UNLESS OTHERWISE NOTED

JUN 01 2007

...\DGN\202LRW000.OWNERSHIP2

① TO BE A TOTAL ACQUISITION
② ACQUIRED DUE TO LOSS OF ACCESS

Click here for SR 202 Index

CHANGE ORDER REVISIONS

| C.O. NO. | DATE | BY | DESCRIPTION OF REVISIONS |
|---|---|---|---|
| 9671 | 2-01-07 | JT | COMPLETED THE ACQUISITION RECORD |

| | |
|---|---|
| DRAWING NO. | D-7-T-913 |
| SURVEY | |
| DRAWN/DATE | SNS 06/02 |
| ADOT REVIEW | B. GURNEY |

GMTS 8828 NORTH CENTRAL AVENUE SUITE 202 PHOENIX, ARIZONA 85020

ARIZONA DEPARTMENT OF TRANSPORTATION
INTERMODAL TRANSPORTATION DIVISION
RIGHT OF WAY PLANS SECTION

HIGHWAY NAME: SANTAN FREEWAY
FEDERAL IDENTIFICATION NO.: RAM 600-7-806
TRACS NO. 202L MA 000 H5384 01R
ROUTE NO.: 202L
SECTION NAME: WARNER RD. - U.S. 60

REGISTERED LAND SURVEYOR CERTIFICATE NO. 35070 JAMES D. TRUSHLO Date Signed 5-5-07 ARIZONA, U.S.A.

SHEET ORS-2

# INDEX TO EXISTING R/W

| IND. | SUBDIVISION | SEC. | TWP. | R. | ACQ. FROM | TYPE | F/E | BK./DKT. | PAGE | WIDTH | YEAR | PARCEL NO. |
|---|---|---|---|---|---|---|---|---|---|---|---|---|
| 1 | S2 | 16 | 1 S | 7 E | ARS 28-7041C | MAP | E | BK 1 | 49 | 33' | 1916 | |
| 7 | N2 | 16 | 1 S | 7 E | AZ. STATE LAND DEPT. | ESMT | E | RW 9-1611 | | 50' | 1957 | |
| 22 | SE4SE4SW4 | 16 | 1 S | 7 E | COMMON LAW | | E | | | 33' | | |
| 23 | SE4SW4 | 16 | 1 S | 7 E | COMMON LAW | | E | | | 33' | | |
| 28 | S2SW4 | 9 | 1 S | 7 E | COMMON LAW | | E | | | 33' | | |
| 32 | S2 | 9 | 1 S | 7 E | MARGARET ANDERSON | WD | F | DKT 2499 | 101 | 50' | 1958 | |
| 37 | N2 | 16 | 1 S | 7 E | AZ. STATE LAND DEPT. | ESMT | E | RW 16-107525 | | 15' | 2003 | |

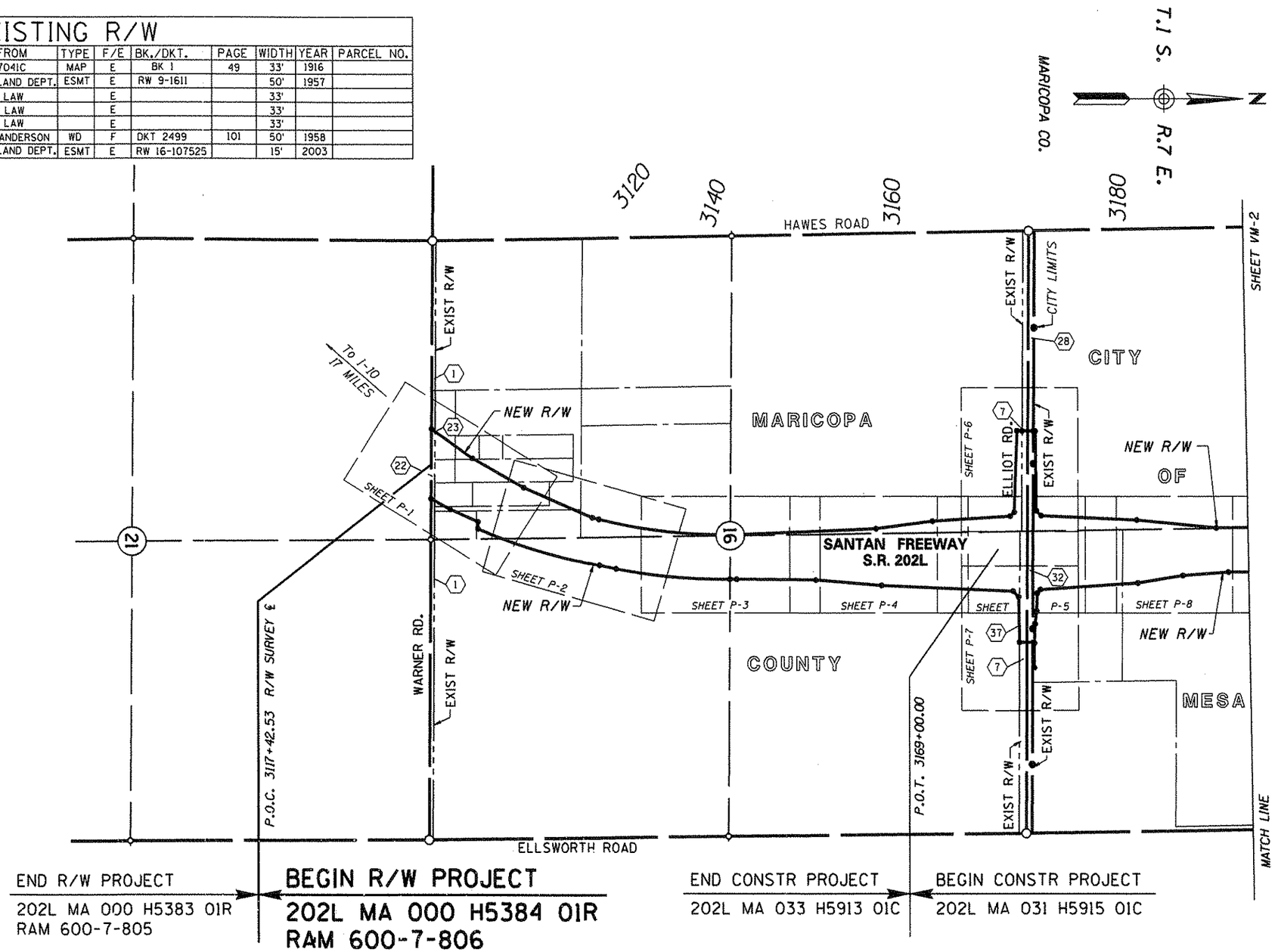


END R/W PROJECT
202L MA 000 H5383 01R
RAM 600-7-805

BEGIN R/W PROJECT
202L MA 000 H5384 01R
RAM 600-7-806

END CONSTR PROJECT
202L MA 033 H5913 01C

BEGIN CONSTR PROJECT
202L MA 031 H5915 01C

Click here for SR 202 Index

JUN 09 2006

0 250 500
Scale

...\DGN\202LRW000.VICINITY1

# VICINITY MAP

PLANS ARE DEVELOPED FROM RESULTS OF SURVEY BY:
KEITH HUBBARD P.E. 05-1999. PROJ No. RAM 600-7-801,
TRACS No. 202L MA 000 H5325 01R, DRAWING No. D-7-T-866.
AZTEC ENGINEERING, 7-2000 SEE SHEETS SS-1 TO SS-2

| CHANGE ORDER REVISIONS | | | |
|---|---|---|---|
| C.O. NO. | DATE | BY | DESCRIPTION OF REVISIONS |
| | | | |

| | |
|---|---|
| DRAWING NO. | D-7-T-913 |
| SURVEY | SEE NOTE |
| DRAWN/DATE | SNS 06/02 |
| ADOT REVIEW | B. GURNEY |

GMTS 6928 NORTH CENTRAL AVENUE SUITE 202 PHOENIX, ARIZONA 85028

ARIZONA DEPARTMENT OF TRANSPORTATION
INTERMODAL TRANSPORTATION DIVISION
RIGHT OF WAY PLANS SECTION

HIGHWAY NAME: SANTAN FREEWAY
FEDERAL IDENTIFICATION NO.: RAM 600-7-806
TRACS NO. 202L MA 000 H5384 01R
ROUTE NO.: 202L
SECTION NAME: WARNER RD. - U.S. 60

REGISTERED LAND SURVEYOR CERTIFICATE NO. 35870 JAMES G. TRUJILLO Date Signed 5-2-06 ARIZONA, U.S.A.

SHEET VM-1

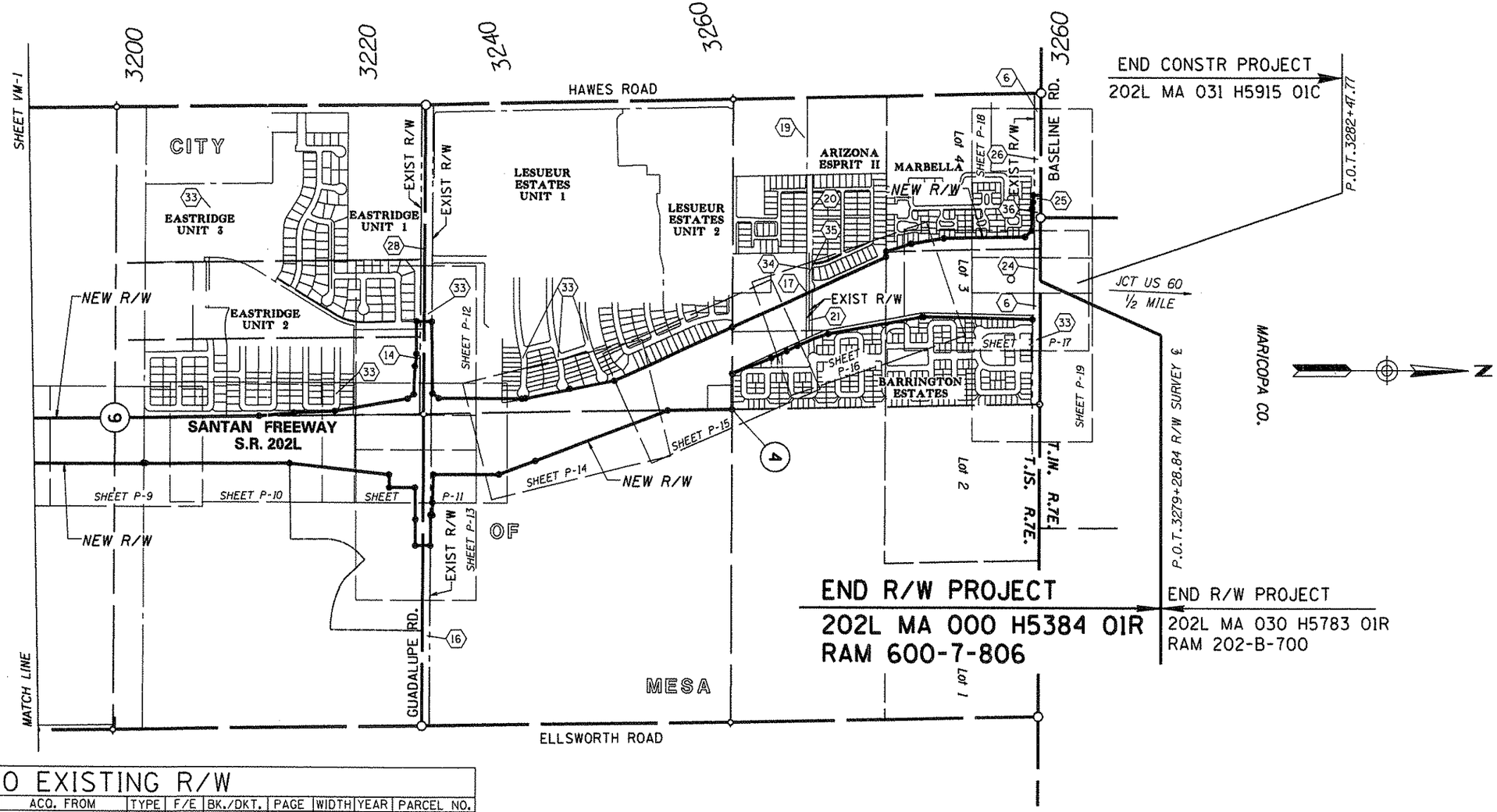


## INDEX TO EXISTING R/W

| IND. | SUBDIVISION | SEC. | TWP. | R. | ACQ. FROM | TYPE | F/E | BK./DKT. | PAGE | WIDTH | YEAR | PARCEL NO. |
|---|---|---|---|---|---|---|---|---|---|---|---|---|
| 6 | N2 | 4 | 1 S | 7 E | ARS 28-7041C | MAP | E | BK 9 | 18 | 40' | 1952 | |
| 14 | E2E2NE4NW4 | 9 | 1 S | 7 E | COMMON LAW | | E | | | 33' | | |
| 16 | SE4 | 4 | 1 S | 7 E | CASA FIESTA TEMPE, LIMITED PARTNERSHIP | WD | F | 98-303090 | | 65' | 1998 | |
| 17 | E2SE4NW4 | 4 | 1 S | 7 E | COMMON LAW | | E | | | 50' | | |
| 19 | SW4SW4NW4 | 4 | 1 S | 7 E | ZIEGMAN INVESTMENTS | QCD | F | DKT 7878 | 476 | 25' | 1969 | |
| 20 | NE4SW4NW4 | 4 | 1 S | 7 E | ZIEGMAN INVESTMENTS | QCD | F | DKT 7884 | 572 | 25' | 1969 | |
| 21 | NW4SE4NW4 | 4 | 1 S | 7 E | WESTERN LAND & CATTLE CO. | QCD | F | DKT 7863 | 438 | 25' | 1969 | |
| 24 | LOT 3 | 4 | 1 S | 7 E | H. D. HARMON ET UX | ESMT | E | DKT 6478 | 158 | 15' | 1967 | |
| 25 | NE4NW4 | 4 | 1 S | 7 E | COMMON LAW | | E | 96-874390 | | 55' | 1996 | |
| 26 | NW4NW4 | 4 | 1 S | 7 E | COMMON LAW | | E | | | 33' | | |
| 28 | NW4 & SW4 | 9 | 1 S | 7 E | COMMON LAW | | E | | | 33' | | |
| 33 | EASTRIDGE UNIT 2 | 9 | 1 S | 7 E | | DED | F | BK 492 | 44 | 50' | 1999 | |
| 33 | LESUEUR ESTATES UNIT 1 | 9 | 1 S | 7 E | | DED | F | BK 492 | 45 | 65' | 1998 | |
| 33 | BARRINGTON ESTATES | 4 | 1 S | 7 E | | DED | F | BK 512 | 36 | 65' | 1999 | |
| 34 | SW4SE4NW4 | 4 | 1 S | 7 E | WESTERN LAND & CATTLE CO. | QCD | F | DKT 7868 | 182 | 25' | 1969 | |
| 35 | ARIZONA ESPRIT II | 4 | 1 S | 7 E | | DED | F | BK 521 | 15 | 25' | 2000 | |
| 36 | LOT 4 | 4 | 1 S | 7 E | | ESMT | E | DKT 6394 | 501 | 15' | 1996 | |

PLANS ARE DEVELOPED FROM RESULTS OF SURVEY BY:
KEITH HUBBARD P.E. 05-1999. PROJ No. RAM 600-7-801,
TRACS No. 202L MA 000 H5325 01R, DRAWING No. D-7-T-866.
AZTEC ENGINEERING, 7-2000 SEE SHEETS SS-1 TO SS-2

Click here for SR 202 Index

# VICINITY MAP

JUN 09 2006

0 250 500
Scale

...\DGN\202LRW000.VICINITY2

| CHANGE ORDER REVISIONS | | | |
|---|---|---|---|
| C.O. NO. | DATE | BY | DESCRIPTION OF REVISIONS |

| | |
|---|---|
| DRAWING NO. | D-7-T-913 |
| SURVEY | SEE NOTE |
| DRAWN/DATE | SNS 06/02 |
| ADOT REVIEW | B. GURNEY |
| GMTS | 8828 NORTH CENTRAL AVENUE SUITE 202 PHOENIX, ARIZONA 85020 |
| ROUTE NO.: 202L | SECTION NAME: WARNER RD. - U.S. 60 |

ARIZONA DEPARTMENT OF TRANSPORTATION
INTERMODAL TRANSPORTATION DIVISION
RIGHT OF WAY PLANS SECTION

HIGHWAY NAME: SANTAN FREEWAY
FEDERAL IDENTIFICATION NO.: RAM 600-7-806
TRACS NO. 202L MA 000 H5384 01R

REGISTERED LAND SURVEYOR CERTIFICATE NO. 35870 JAMES P. TRUJILLO Date Signed 5-2-06 ARIZONA, U.S.A.

SHEET VM-2

Click here for SR 202 Index

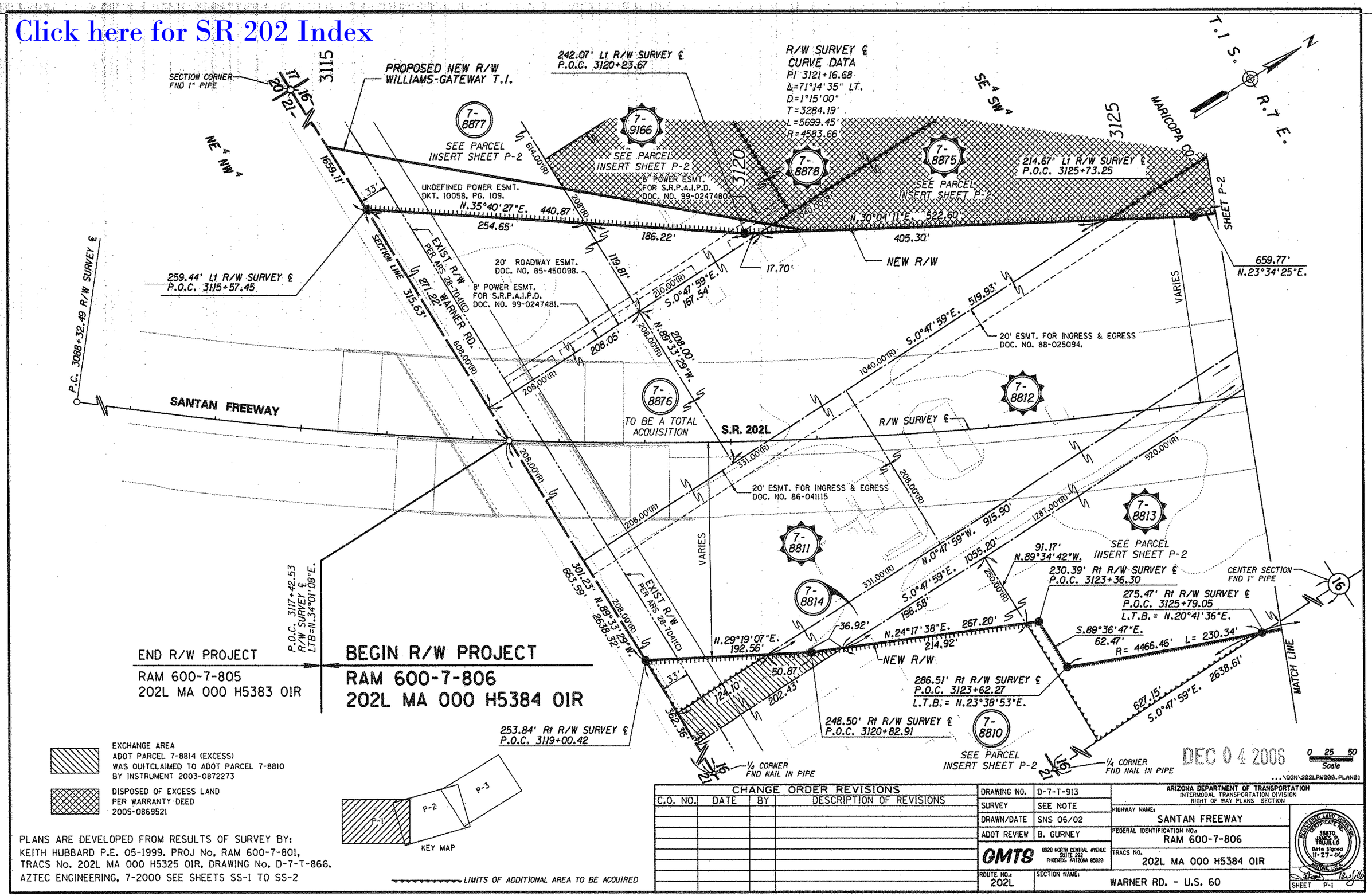

Click here for SR 202 Index

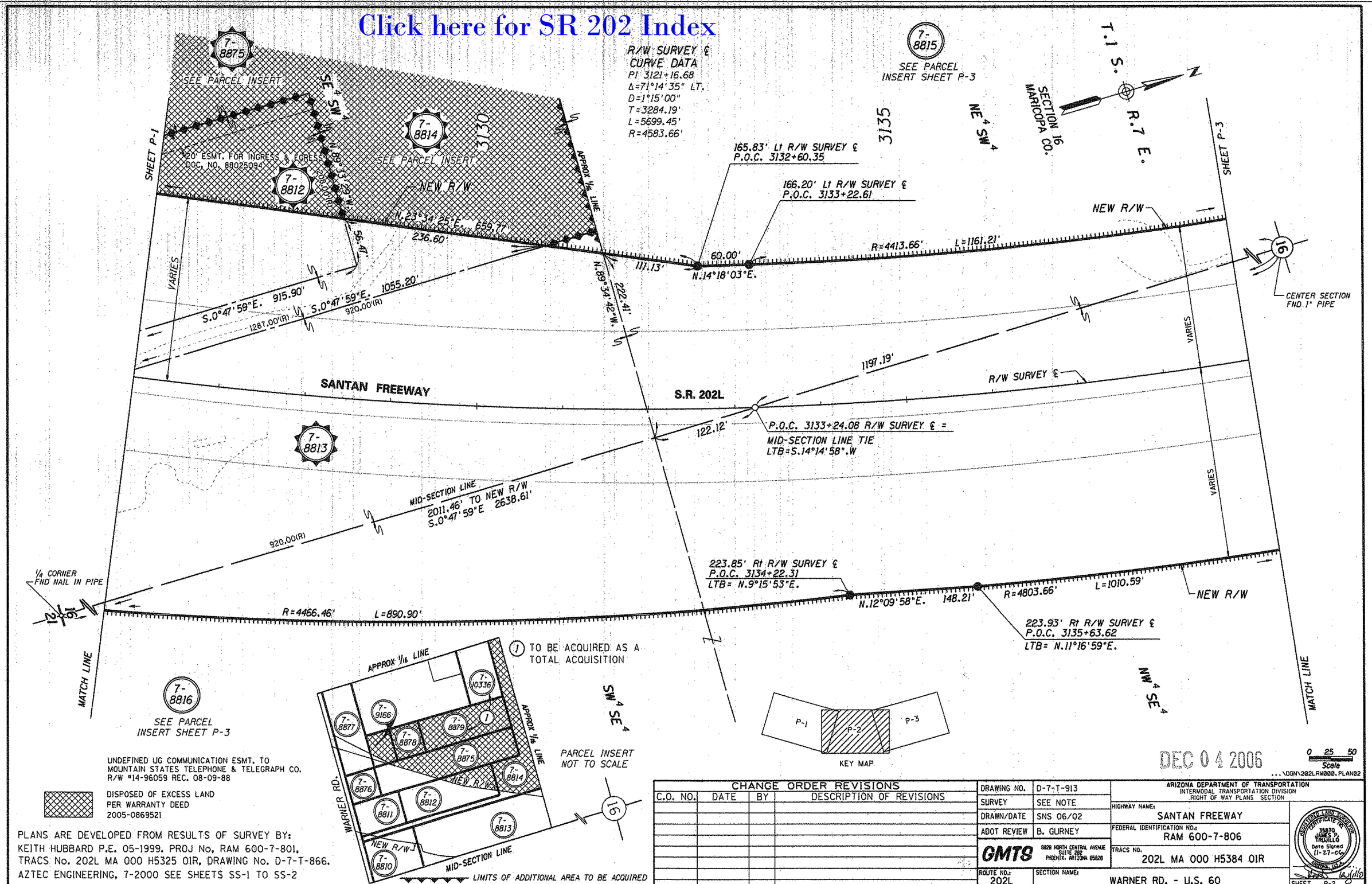


PLANS ARE DEVELOPED FROM RESULTS OF SURVEY BY: KEITH HUBBARD P.E. 05-1999. PROJ No. RAM 600-7-801. TRACS No. 202L MA 000 H5325 01R. DRAWING No. D-7-T-866. AZTEC ENGINEERING, 7-2000 SEE SHEETS SS-1 TO SS-2

| CHANGE ORDER REVISIONS | | | |
|---|---|---|---|
| C.O. NO. | DATE | BY | DESCRIPTION OF REVISIONS |
| | | | |

| | |
|---|---|
| DRAWING NO. | D-7-T-913 |
| SURVEY | SEE NOTE |
| DRAWN/DATE | SNS 06/02 |
| ADOT REVIEW | B. GURNEY |
| GMTS | 8828 NORTH CENTRAL AVENUE SUITE 202 PHOENIX, ARIZONA 85020 |
| ROUTE NO.: 202L | SECTION NAME: WARNER RD. - U.S. 60 |

ARIZONA DEPARTMENT OF TRANSPORTATION
INTERMODAL TRANSPORTATION DIVISION
RIGHT OF WAY PLANS SECTION

HIGHWAY NAME: SANTAN FREEWAY
FEDERAL IDENTIFICATION NO.: RAM 600-7-806
TRACS NO. 202L MA 000 H5384 01R

REGISTERED LAND SURVEYOR CERTIFICATE NO. 35970 JAMES P. TRUJILLO Date Signed 11-27-06 ARIZONA, U.S.A.

SHEET P-2

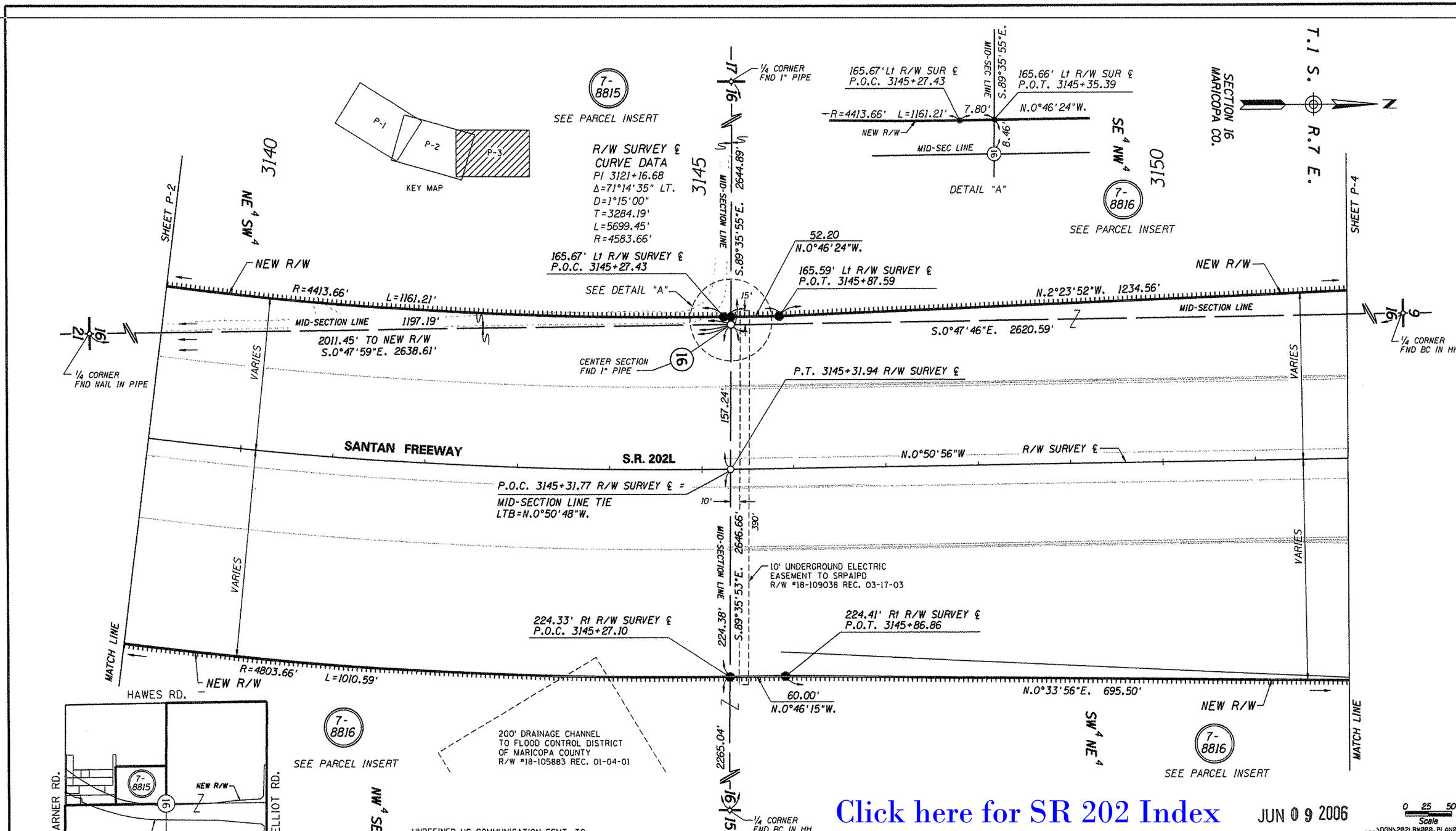


PLANS ARE DEVELOPED FROM RESULTS OF SURVEY BY: KEITH HUBBARD P.E. 05-1999. PROJ No, RAM 600-7-801, TRACS No. 202L MA 000 H5325 01R, DRAWING No. D-7-T-866. AZTEC ENGINEERING, 7-2000 SEE SHEETS SS-1 TO SS-2

| CHANGE ORDER REVISIONS | | | |
|---|---|---|---|
| C.O. NO. | DATE | BY | DESCRIPTION OF REVISIONS |
| | | | |

| | |
|---|---|
| DRAWING NO. | D-7-T-913 |
| SURVEY | SEE NOTE |
| DRAWN/DATE | SNS 06/02 |
| ADOT REVIEW | B. GURNEY |
| GMTS 8820 NORTH CENTRAL AVENUE SUITE 202 PHOENIX, ARIZONA 85020 | |
| ROUTE NO. | 202L |

ARIZONA DEPARTMENT OF TRANSPORTATION
INTERMODAL TRANSPORTATION DIVISION
RIGHT OF WAY PLANS SECTION

HIGHWAY NAME: SANTAN FREEWAY
FEDERAL IDENTIFICATION NO.: RAM 600-7-806
TRACS NO. 202L MA 000 H5384 01R
SECTION NAME: WARNER RD. - U.S. 60

REGISTERED LAND SURVEYOR CERTIFICATE NO. 35870 JAMES P. TRUJILLO Date Signed 5-2-06 ARIZONA, U.S.A.

SHEET P-3

Click here for SR 202 Index

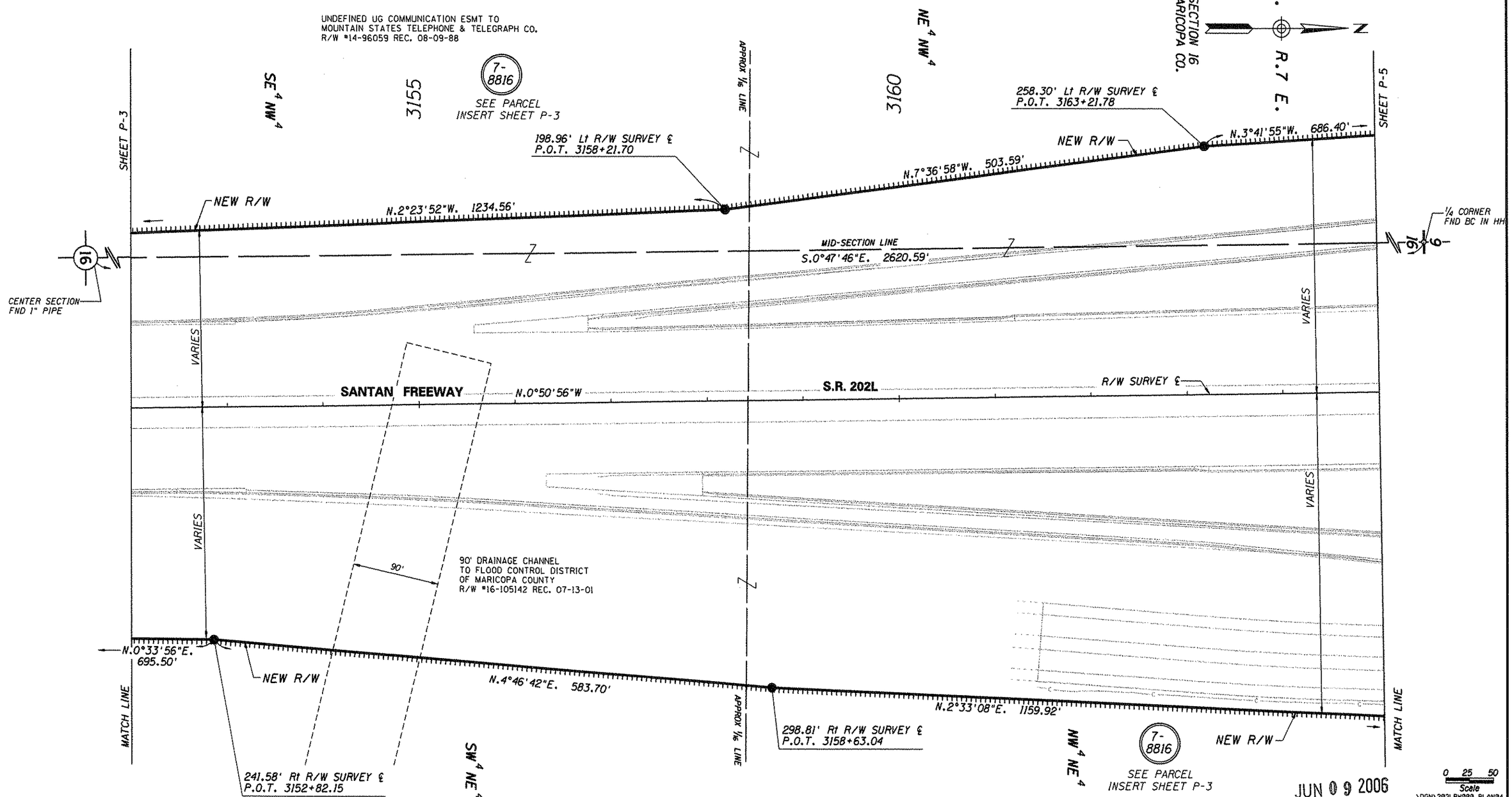


JUN 09 2006

PLANS ARE DEVELOPED FROM RESULTS OF SURVEY BY:
KEITH HUBBARD P.E. 05-1999. PROJ No. RAM 600-7-801,
TRACS No. 202L MA 000 H5325 01R, DRAWING No. D-7-T-866.
AZTEC ENGINEERING, 7-2000 SEE SHEETS SS-1 TO SS-2

| CHANGE ORDER REVISIONS | | | |
|---|---|---|---|
| C.O. NO. | DATE | BY | DESCRIPTION OF REVISIONS |
| | | | |

| | |
|---|---|
| DRAWING NO. | D-7-T-913 |
| SURVEY | SEE NOTE |
| DRAWN/DATE | SNS 06/02 |
| ADOT REVIEW | B. GURNEY |

GMTS 8620 NORTH CENTRAL AVENUE SUITE 202 PHOENIX, ARIZONA 85020

ARIZONA DEPARTMENT OF TRANSPORTATION
INTERMODAL TRANSPORTATION DIVISION
RIGHT OF WAY PLANS SECTION

HIGHWAY NAME: SANTAN FREEWAY

FEDERAL IDENTIFICATION NO.: RAM 600-7-806

TRACS NO. 202L MA 000 H5384 01R

ROUTE NO.: 202L

SECTION NAME: WARNER RD. - U.S. 60

REGISTERED LAND SURVEYOR CERTIFICATE NO. 35870 JAMES P. TRUJILLO Date Signed 5-2-06 ARIZONA, U.S.A.

SHEET P-4

Click here for SR 202 Index

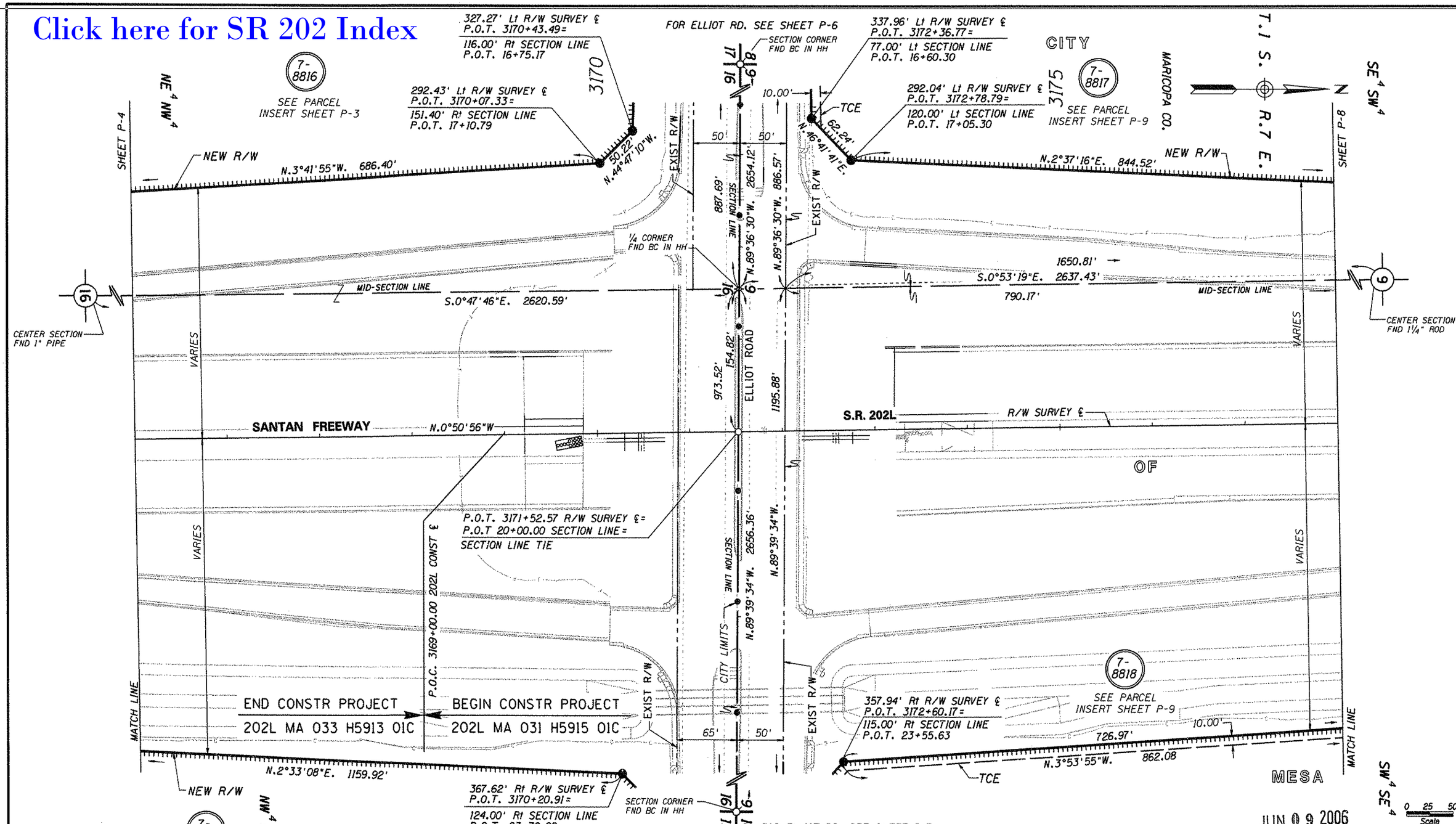


PLANS ARE DEVELOPED FROM RESULTS OF SURVEY BY:
KEITH HUBBARD P.E. 05-1999. PROJ No, RAM 600-7-801,
TRACS No. 202L MA 000 H5325 01R, DRAWING No. D-7-T-866.
AZTEC ENGINEERING, 7-2000 SEE SHEETS SS-1 TO SS-2

| CHANGE ORDER REVISIONS | | | |
|---|---|---|---|
| C.O. NO. | DATE | BY | DESCRIPTION OF REVISIONS |
| | | | |

| | |
|---|---|
| DRAWING NO. | D-7-T-913 |
| SURVEY | SEE NOTE |
| DRAWN/DATE | SNS 06/02 |
| ADOT REVIEW | B. GURNEY |
| GMTS | 8628 NORTH CENTRAL AVENUE SUITE 202 PHOENIX, ARIZONA 85020 |
| ROUTE NO.: 202L | SECTION NAME: WARNER RD. - U.S. 60 |

ARIZONA DEPARTMENT OF TRANSPORTATION
INTERMODAL TRANSPORTATION DIVISION
RIGHT OF WAY PLANS SECTION

HIGHWAY NAME: SANTAN FREEWAY
FEDERAL IDENTIFICATION NO.: RAM 600-7-806
TRACS NO. 202L MA 000 H5384 01R

REGISTERED LAND SURVEYOR CERTIFICATE NO. 35930 JAMES R. TRUJILLO Date Signed 5-2-06 ARIZONA, U.S.A.

SHEET P-5

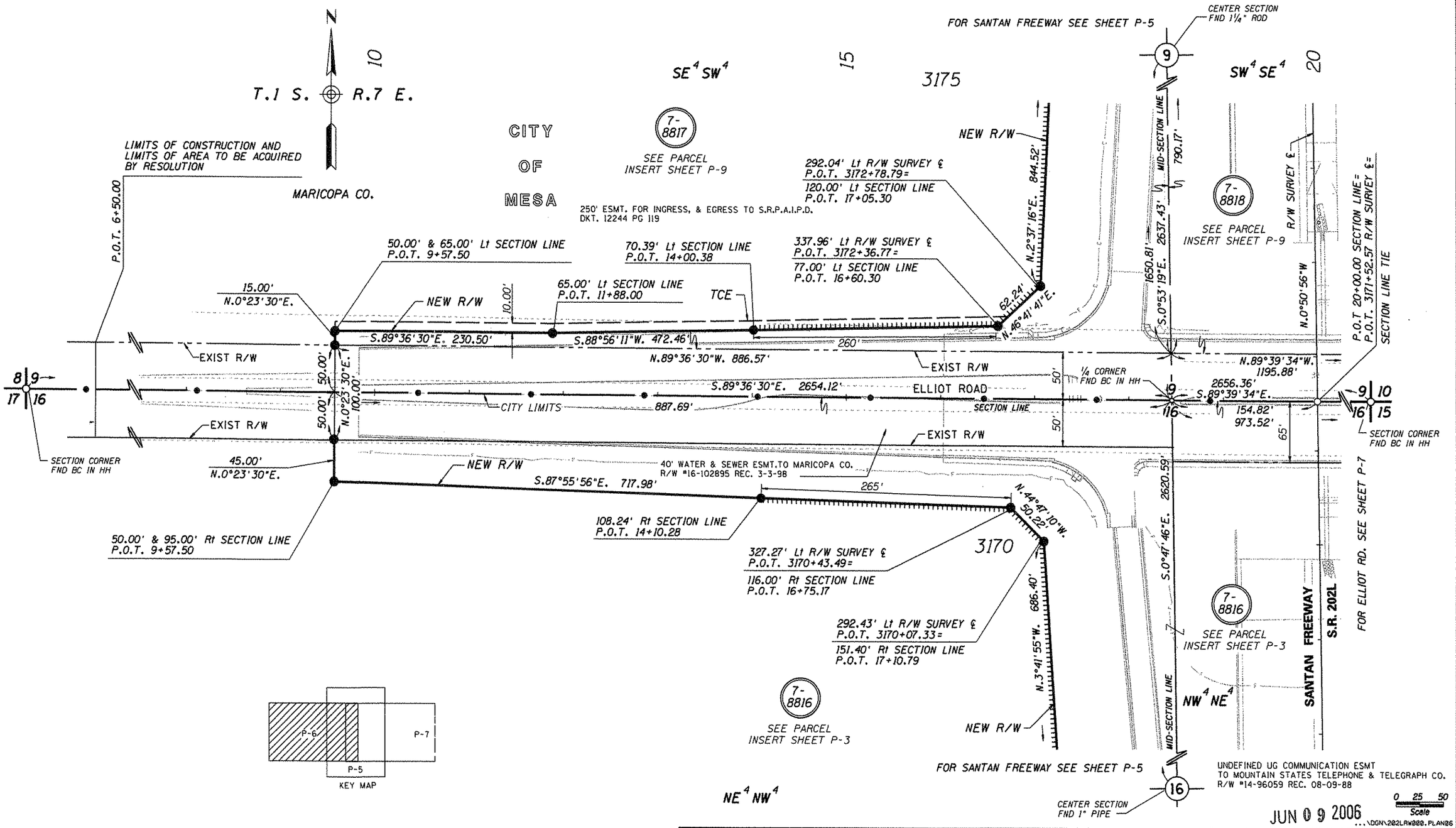




KEY MAP

**Click here for SR 202 Index**

PLANS ARE DEVELOPED FROM RESULTS OF SURVEY BY:
KEITH HUBBARD P.E. 05-1999. PROJ No. RAM 600-7-801,
TRACS No. 202L MA 000 H5325 01R, DRAWING No. D-7-T-866.
AZTEC ENGINEERING, 7-2000 SEE SHEETS SS-1 TO SS-2

| CHANGE ORDER REVISIONS | | | |
|---|---|---|---|
| C.O. NO. | DATE | BY | DESCRIPTION OF REVISIONS |
| | | | |

| | |
|---|---|
| DRAWING NO. | D-7-T-913 |
| SURVEY | SEE NOTE |
| DRAWN/DATE | SNS 06/02 |
| ADOT REVIEW | B. GURNEY |
| GMTS | 8828 NORTH CENTRAL AVENUE SUITE 282 PHOENIX, ARIZONA 85020 |
| ROUTE NO.: 202L | SECTION NAME: WARNER RD. - U.S. 60 |

ARIZONA DEPARTMENT OF TRANSPORTATION
INTERMODAL TRANSPORTATION DIVISION
RIGHT OF WAY PLANS SECTION

HIGHWAY NAME: SANTAN FREEWAY
FEDERAL IDENTIFICATION NO.: RAM 600-7-806
TRACS NO. 202L MA 000 H5384 01R

REGISTERED LAND SURVEYOR CERTIFICATE NO. 35870 JAMES P. TRUJILLO Date Signed 5-2-06 ARIZONA, U.S.A.

SHEET P-6

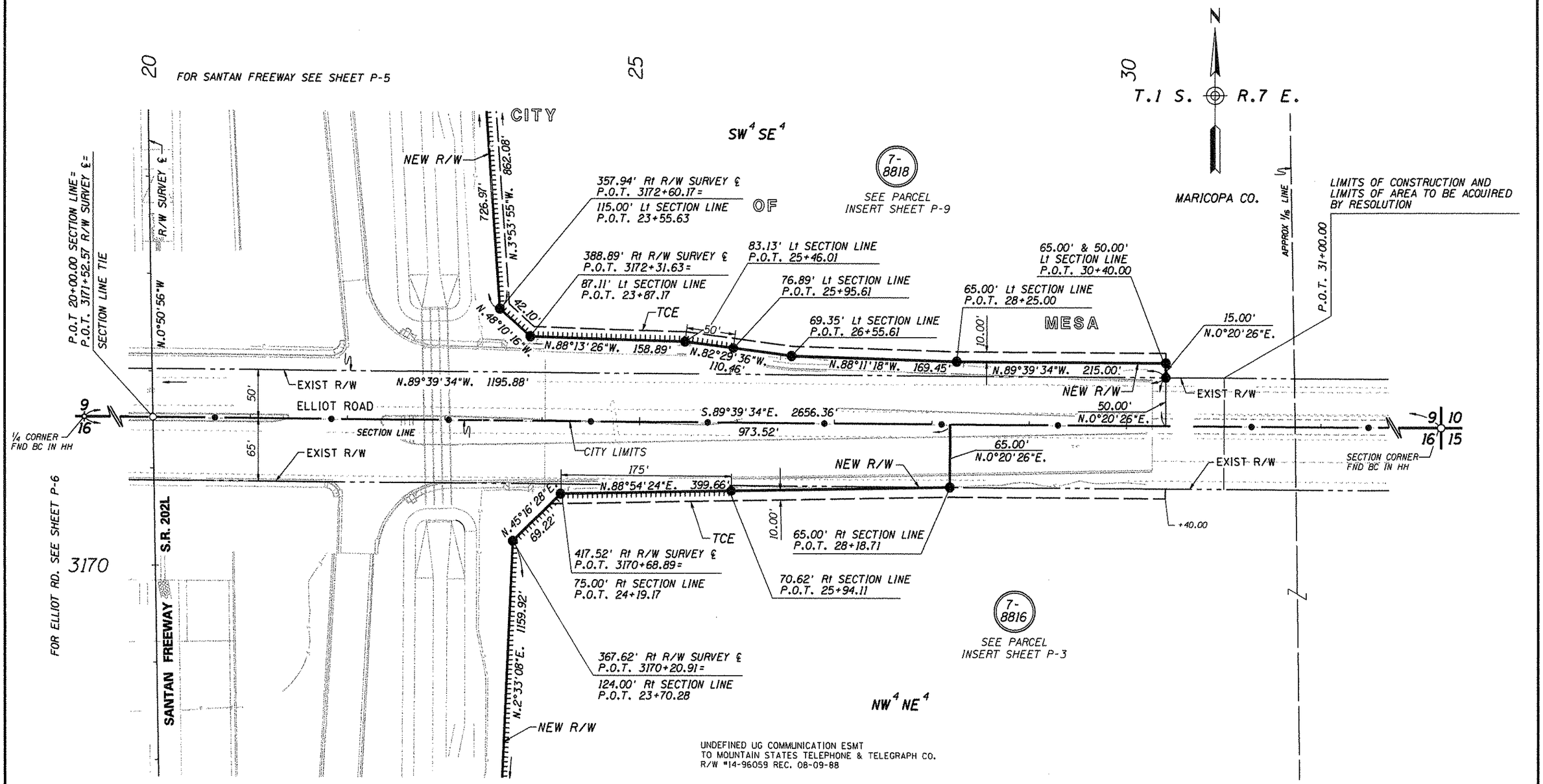


FOR SANTAN FREEWAY SEE SHEET P-5

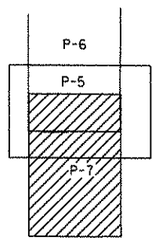


KEY MAP

Click here for SR 202 Index

JUN 09 2006

0 25 50 Scale

...\DGN\202LRW000.PLAN07

PLANS ARE DEVELOPED FROM RESULTS OF SURVEY BY:
KEITH HUBBARD P.E. 05-1999. PROJ No. RAM 600-7-801,
TRACS No. 202L MA 000 H5325 01R, DRAWING No. D-7-T-866.
AZTEC ENGINEERING, 7-2000 SEE SHEETS SS-1 TO SS-2

| CHANGE ORDER REVISIONS | | | |
|---|---|---|---|
| C.O. NO. | DATE | BY | DESCRIPTION OF REVISIONS |
| | | | |

| | |
|---|---|
| DRAWING NO. | D-7-T-913 |
| SURVEY | SEE NOTE |
| DRAWN/DATE | SNS 06/02 |
| ADOT REVIEW | B. GURNEY |

GMTS 8828 NORTH CENTRAL AVENUE SUITE 202 PHOENIX, ARIZONA 85020

ARIZONA DEPARTMENT OF TRANSPORTATION
INTERMODAL TRANSPORTATION DIVISION
RIGHT OF WAY PLANS SECTION

HIGHWAY NAME: SANTAN FREEWAY

FEDERAL IDENTIFICATION NO.: RAM 600-7-806

TRACS NO. 202L MA 000 H5384 01R

ROUTE NO.: 202L

SECTION NAME: WARNER RD. - U.S. 60

REGISTERED LAND SURVEYOR CERTIFICATE NO. 35870 JAMES P. TRUJILLO Date Signed 5-2-06 ARIZONA, U.S.A.

SHEET P-7

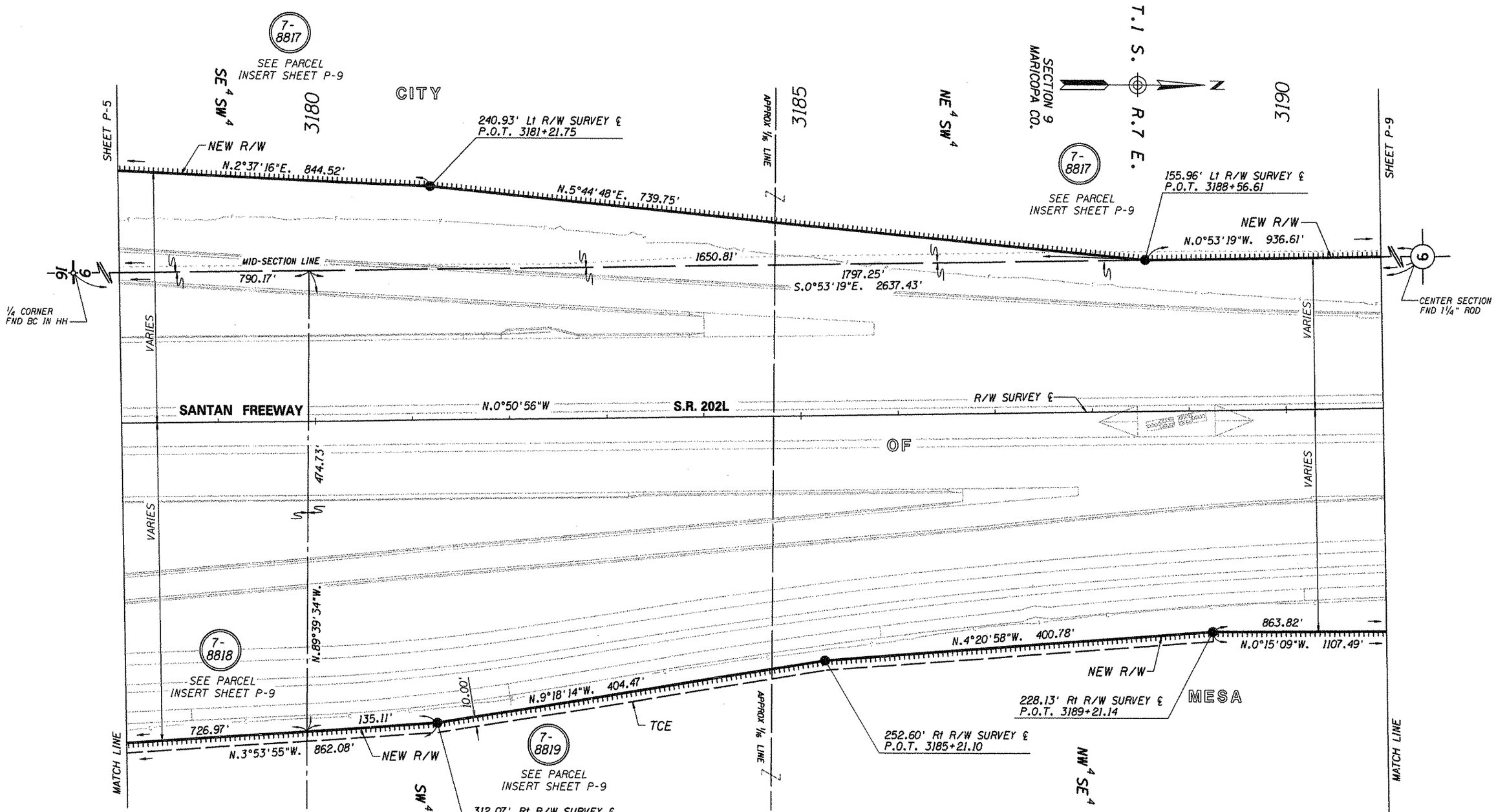


Click here for SR 202 Index

JUN 09 2006

0 25 50
Scale

...\DGN\202LRW000.PLAN08

PLANS ARE DEVELOPED FROM RESULTS OF SURVEY BY:
KEITH HUBBARD P.E. 05-1999. PROJ No. RAM 600-7-801,
TRACS No. 202L MA 000 H5325 01R, DRAWING No. D-7-T-866.
AZTEC ENGINEERING, 7-2000 SEE SHEETS SS-1 TO SS-2

| CHANGE ORDER REVISIONS | | | |
|---|---|---|---|
| C.O. NO. | DATE | BY | DESCRIPTION OF REVISIONS |
| | | | |

| | |
|---|---|
| DRAWING NO. | D-7-T-913 |
| SURVEY | SEE NOTE |
| DRAWN/DATE | SNS 06/02 |
| ADOT REVIEW | B. GURNEY |
| GMTS | 8828 NORTH CENTRAL AVENUE SUITE 202 PHOENIX, ARIZONA 85020 |
| ROUTE NO.: 202L | SECTION NAME: WARNER RD. - U.S. 60 |

ARIZONA DEPARTMENT OF TRANSPORTATION
INTERMODAL TRANSPORTATION DIVISION
RIGHT OF WAY PLANS SECTION

HIGHWAY NAME: SANTAN FREEWAY

FEDERAL IDENTIFICATION NO.: RAM 600-7-806

TRACS NO. 202L MA 000 H5384 01R

REGISTERED LAND SURVEYOR CERTIFICATE NO. 35870 JAMES P. TRUJILLO Date Signed 5-2-06 ARIZONA, U.S.A.

SHEET P-8

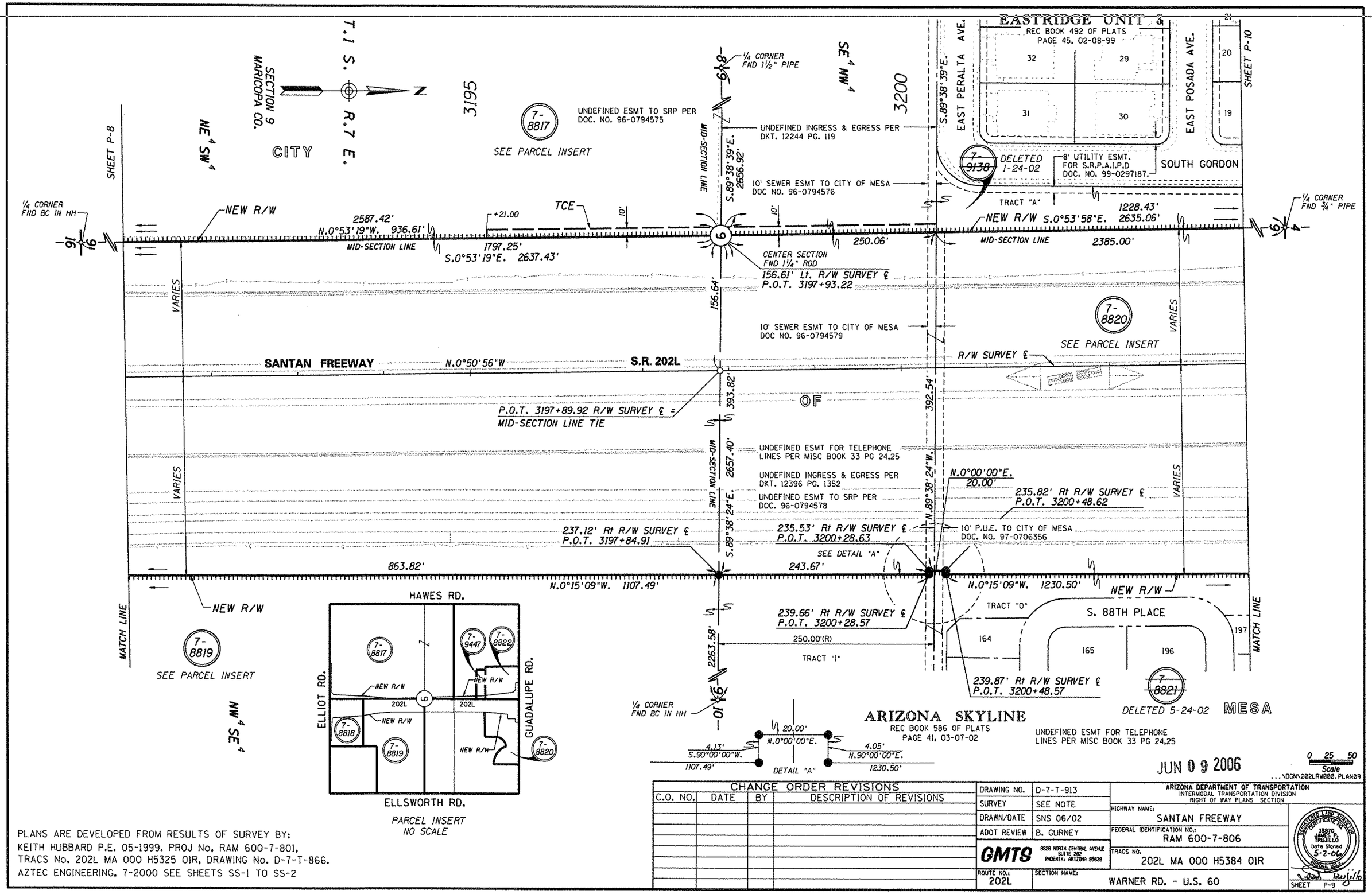


| CHANGE ORDER REVISIONS | | | |
|---|---|---|---|
| C.O. NO. | DATE | BY | DESCRIPTION OF REVISIONS |
| | | | |

| | |
|---|---|
| DRAWING NO. | D-7-T-913 |
| SURVEY | SEE NOTE |
| DRAWN/DATE | SNS 06/02 |
| ADOT REVIEW | B. GURNEY |

GMTS 8828 NORTH CENTRAL AVENUE SUITE 202 PHOENIX, ARIZONA 85020

ARIZONA DEPARTMENT OF TRANSPORTATION
INTERMODAL TRANSPORTATION DIVISION
RIGHT OF WAY PLANS SECTION

HIGHWAY NAME: SANTAN FREEWAY
FEDERAL IDENTIFICATION NO.: RAM 600-7-806
TRACS NO. 202L MA 000 H5384 01R
ROUTE NO.: 202L
SECTION NAME: WARNER RD. - U.S. 60
SHEET P-9

REGISTERED LAND SURVEYOR CERTIFICATE NO. 35870 JAMES D. TRUJILLO Date Signed 5-2-06 ARIZONA, U.S.A.

PLANS ARE DEVELOPED FROM RESULTS OF SURVEY BY:
KEITH HUBBARD P.E. 05-1999. PROJ No. RAM 600-7-801,
TRACS No. 202L MA 000 H5325 01R, DRAWING No. D-7-T-866.
AZTEC ENGINEERING, 7-2000 SEE SHEETS SS-1 TO SS-2

Click here for SR 202 Index

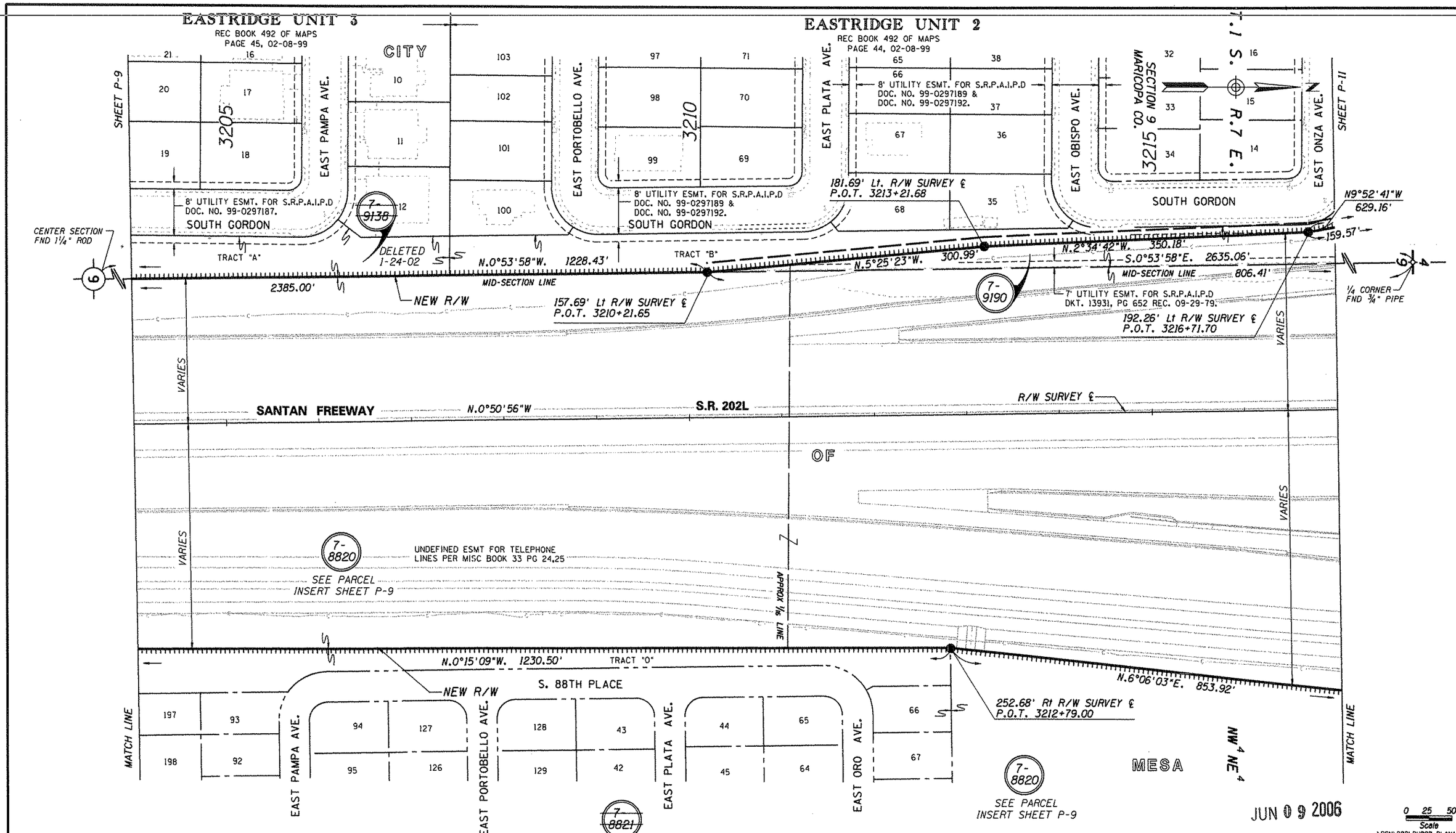


PLANS ARE DEVELOPED FROM RESULTS OF SURVEY BY:
KEITH HUBBARD P.E. 05-1999. PROJ No. RAM 600-7-801,
TRACS No. 202L MA 000 H5325 01R, DRAWING No. D-7-T-866.
AZTEC ENGINEERING, 7-2000 SEE SHEETS SS-1 TO SS-2

| CHANGE ORDER REVISIONS | | | |
|---|---|---|---|
| C.O. NO. | DATE | BY | DESCRIPTION OF REVISIONS |
| | | | |

| | |
|---|---|
| DRAWING NO. | D-7-T-913 |
| SURVEY | SEE NOTE |
| DRAWN/DATE | SNS 06/02 |
| ADOT REVIEW | B. GURNEY |
| GMTS | 8820 NORTH CENTRAL AVENUE SUITE 202 PHOENIX, ARIZONA 85020 |
| ROUTE NO.: 202L | SECTION NAME: WARNER RD. - U.S. 60 |

ARIZONA DEPARTMENT OF TRANSPORTATION
INTERMODAL TRANSPORTATION DIVISION
RIGHT OF WAY PLANS SECTION

HIGHWAY NAME: SANTAN FREEWAY
FEDERAL IDENTIFICATION NO.: RAM 600-7-806
TRACS NO. 202L MA 000 H5384 01R

REGISTERED LAND SURVEYOR
CERTIFICATE NO. 33870
JAMES P. TRUJILLO
Date Signed 5-2-06
ARIZONA, U.S.A.

SHEET P-10

Click here for SR 202 Index

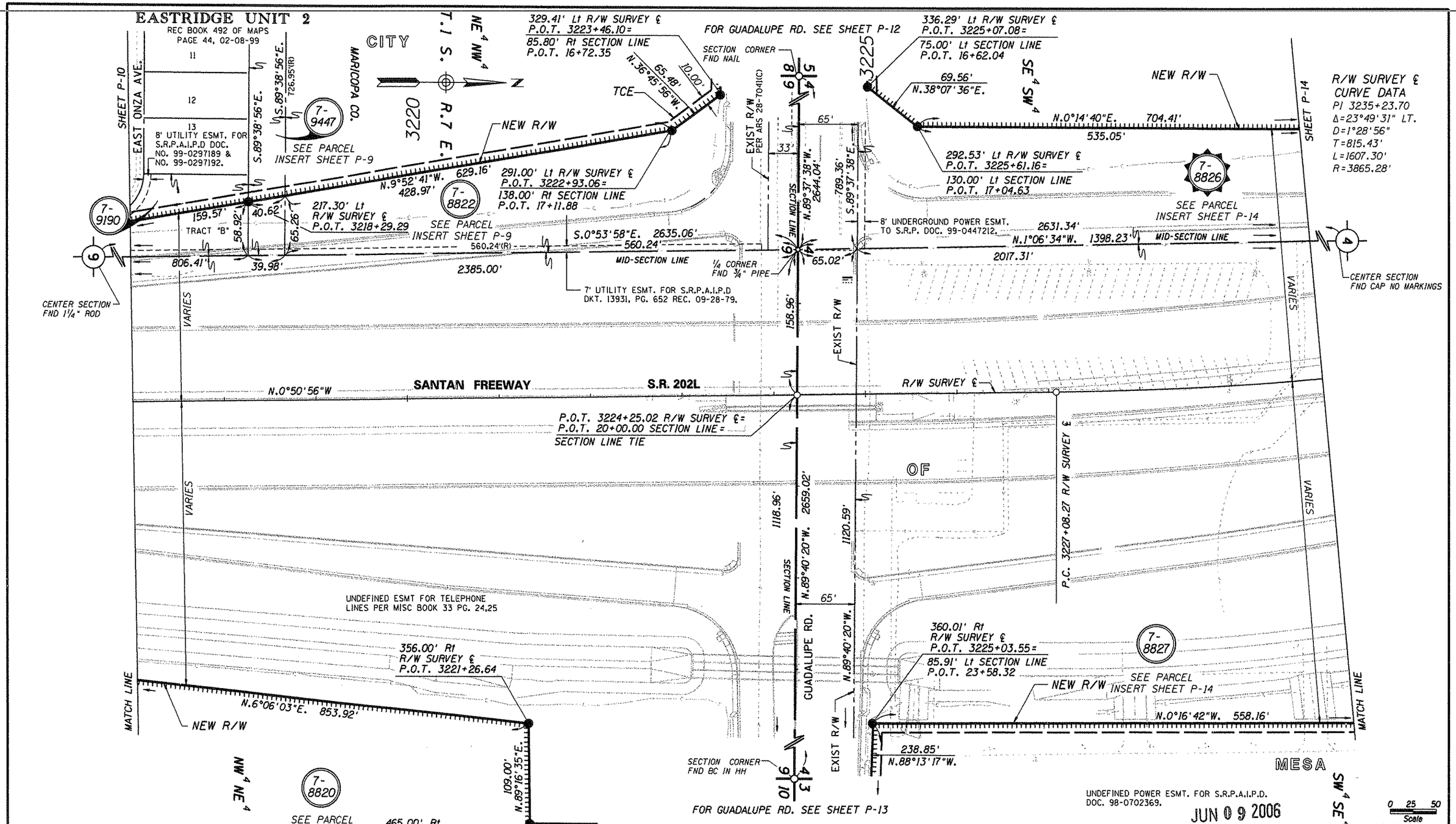


PLANS ARE DEVELOPED FROM RESULTS OF SURVEY BY:
KEITH HUBBARD P.E. 05-1999. PROJ No. RAM 600-7-801.
TRACS No. 202L MA 000 H5325 01R, DRAWING No. D-7-T-866.
AZTEC ENGINEERING, 7-2000 SEE SHEETS SS-1 TO SS-2

| CHANGE ORDER REVISIONS | | | |
|---|---|---|---|
| C.O. NO. | DATE | BY | DESCRIPTION OF REVISIONS |
| | | | |

| | |
|---|---|
| DRAWING NO. | D-7-T-913 |
| SURVEY | SEE NOTE |
| DRAWN/DATE | SNS 06/02 |
| ADOT REVIEW | B. GURNEY |
| GMTS | 8820 NORTH CENTRAL AVENUE SUITE 202 PHOENIX, ARIZONA 85020 |
| ROUTE NO.: 202L | SECTION NAME: WARNER RD. - U.S. 60 |

ARIZONA DEPARTMENT OF TRANSPORTATION
INTERMODAL TRANSPORTATION DIVISION
RIGHT OF WAY PLANS SECTION

HIGHWAY NAME: SANTAN FREEWAY
FEDERAL IDENTIFICATION NO.: RAM 600-7-806
TRACS NO. 202L MA 000 H5384 01R

REGISTERED LAND SURVEYOR CERTIFICATE NO. 35820 JAMES D. TRUJILLO Date Signed 5-2-06 ARIZONA, U.S.A.

SHEET P-11

Click here for SR 202 Index

Click here for SR 202 Index

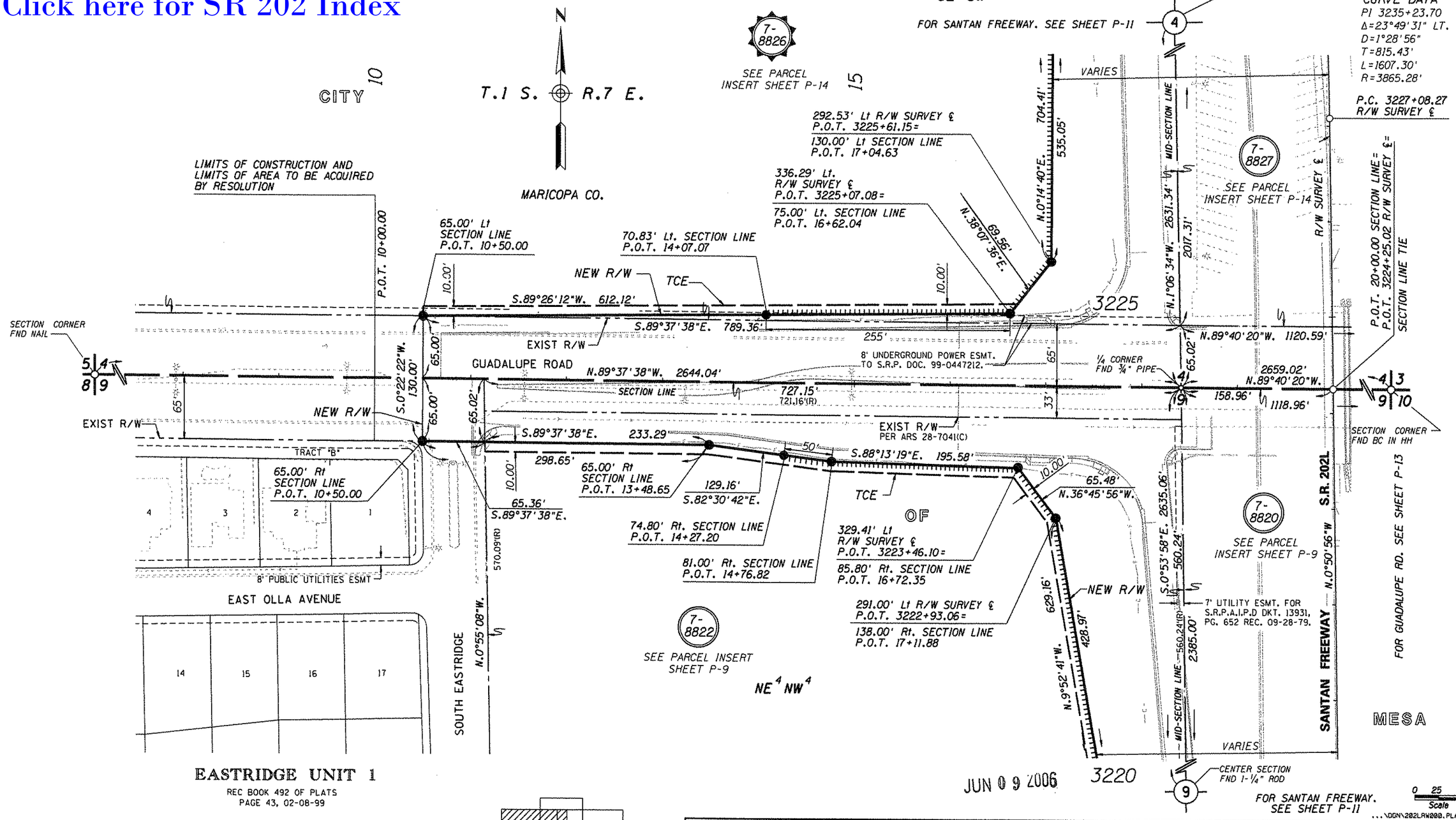


PLANS ARE DEVELOPED FROM RESULTS OF SURVEY BY:
KEITH HUBBARD P.E. 05-1999. PROJ No. RAM 600-7-801,
TRACS No. 202L MA 000 H5325 01R, DRAWING No. D-7-T-866.
AZTEC ENGINEERING, 7-2000 SEE SHEETS SS-1 TO SS-2

| CHANGE ORDER REVISIONS | | | |
|---|---|---|---|
| C.O. NO. | DATE | BY | DESCRIPTION OF REVISIONS |
| | | | |

| | |
|---|---|
| DRAWING NO. | D-7-T-913 |
| SURVEY | SEE NOTE |
| DRAWN/DATE | SNS 06/02 |
| ADOT REVIEW | B. GURNEY |
| GMTS | 8828 NORTH CENTRAL AVENUE SUITE 202 PHOENIX, ARIZONA 85020 |
| ROUTE NO.: 202L | SECTION NAME: WARNER RD. - U.S. 60 |

ARIZONA DEPARTMENT OF TRANSPORTATION
INTERMODAL TRANSPORTATION DIVISION
RIGHT OF WAY PLANS SECTION

HIGHWAY NAME: SANTAN FREEWAY
FEDERAL IDENTIFICATION NO.: RAM 600-7-806
TRACS NO. 202L MA 000 H5384 01R

REGISTERED LAND SURVEYOR CERTIFICATE NO. 35870 JAMES D. TRUJILLO Date Signed 5-2-06 ARIZONA, U.S.A.

SHEET P-12

Click here for SR 202 Index

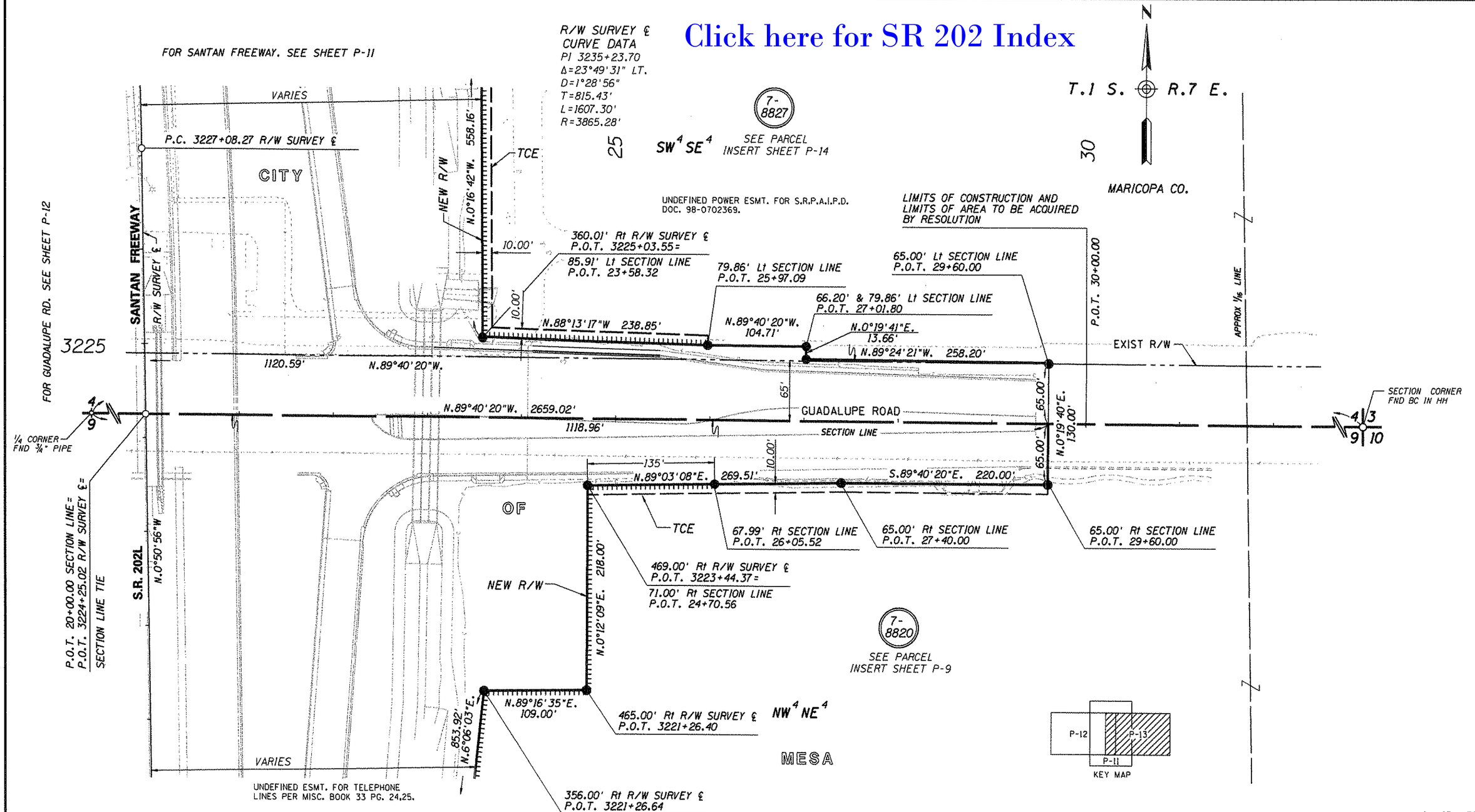


JUN 09 2006

0 25 50
Scale
...\DGN\202LRW000.PLAN13

PLANS ARE DEVELOPED FROM RESULTS OF SURVEY BY:
KEITH HUBBARD P.E. 05-1999. PROJ No. RAM 600-7-801,
TRACS No. 202L MA 000 H5325 01R, DRAWING No. D-7-T-866.
AZTEC ENGINEERING, 7-2000 SEE SHEETS SS-1 TO SS-2

| CHANGE ORDER REVISIONS | | | |
|---|---|---|---|
| C.O. NO. | DATE | BY | DESCRIPTION OF REVISIONS |
| | | | |

| | |
|---|---|
| DRAWING NO. | D-7-T-913 |
| SURVEY | SEE NOTE |
| DRAWN/DATE | SNS 06/02 |
| ADOT REVIEW | B. GURNEY |
| GMTS | 8828 NORTH CENTRAL AVENUE SUITE 202 PHOENIX, ARIZONA 85020 |
| ROUTE NO.: 202L | SECTION NAME: WARNER RD. - U.S. 60 |

ARIZONA DEPARTMENT OF TRANSPORTATION
INTERMODAL TRANSPORTATION DIVISION
RIGHT OF WAY PLANS SECTION

HIGHWAY NAME: SANTAN FREEWAY
FEDERAL IDENTIFICATION NO.: RAM 600-7-806
TRACS NO. 202L MA 000 H5384 01R

REGISTERED LAND SURVEYOR CERTIFICATE NO. 35870 JAMES P. TRUJILLO Date Signed 5-2-06 ARIZONA, U.S.A.

SHEET P-13

# LESUEUR ESTATES UNIT 1

REC BOOK 477 OF PLATS
PAGE 49, 08-24-98

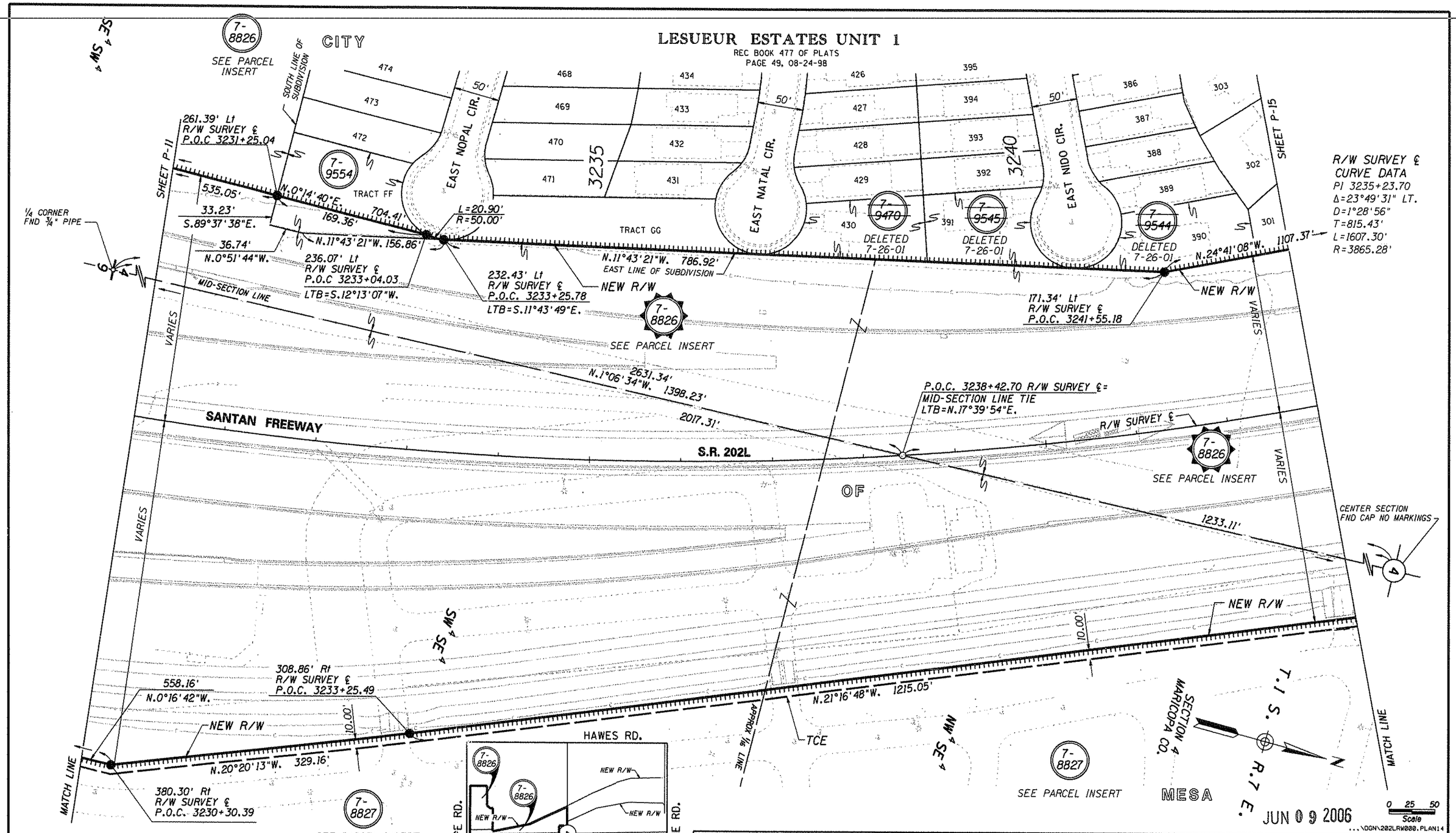


UNDEFINED POWER ESMT. FOR S.R.P.A.I.P.D. DOC. 98-0702369.

PLANS ARE DEVELOPED FROM RESULTS OF SURVEY BY:
KEITH HUBBARD P.E. 05-1999. PROJ No, RAM 600-7-801,
TRACS No. 202L MA 000 H5325 01R, DRAWING No. D-7-T-866.
AZTEC ENGINEERING, 7-2000 SEE SHEETS SS-1 TO SS-2

| CHANGE ORDER REVISIONS | | | |
|---|---|---|---|
| C.O. NO. | DATE | BY | DESCRIPTION OF REVISIONS |
| | | | |

| | |
|---|---|
| DRAWING NO. | D-7-T-913 |
| SURVEY | SEE NOTE |
| DRAWN/DATE | SNS 06/02 |
| ADOT REVIEW | B. GURNEY |
| GMTS | 8828 NORTH CENTRAL AVENUE SUITE 202 PHOENIX, ARIZONA 85020 |
| ROUTE NO.: 202L | SECTION NAME: WARNER RD. - U.S. 60 |

ARIZONA DEPARTMENT OF TRANSPORTATION
INTERMODAL TRANSPORTATION DIVISION
RIGHT OF WAY PLANS SECTION

HIGHWAY NAME: SANTAN FREEWAY
FEDERAL IDENTIFICATION NO.: RAM 600-7-806
TRACS NO. 202L MA 000 H5384 01R

REGISTERED LAND SURVEYOR CERTIFICATE NO. 35970 JAMES P. TRUJILLO Date Signed 5-2-06 ARIZONA, U.S.A.

SHEET P-14

Click here for SR 202 Index

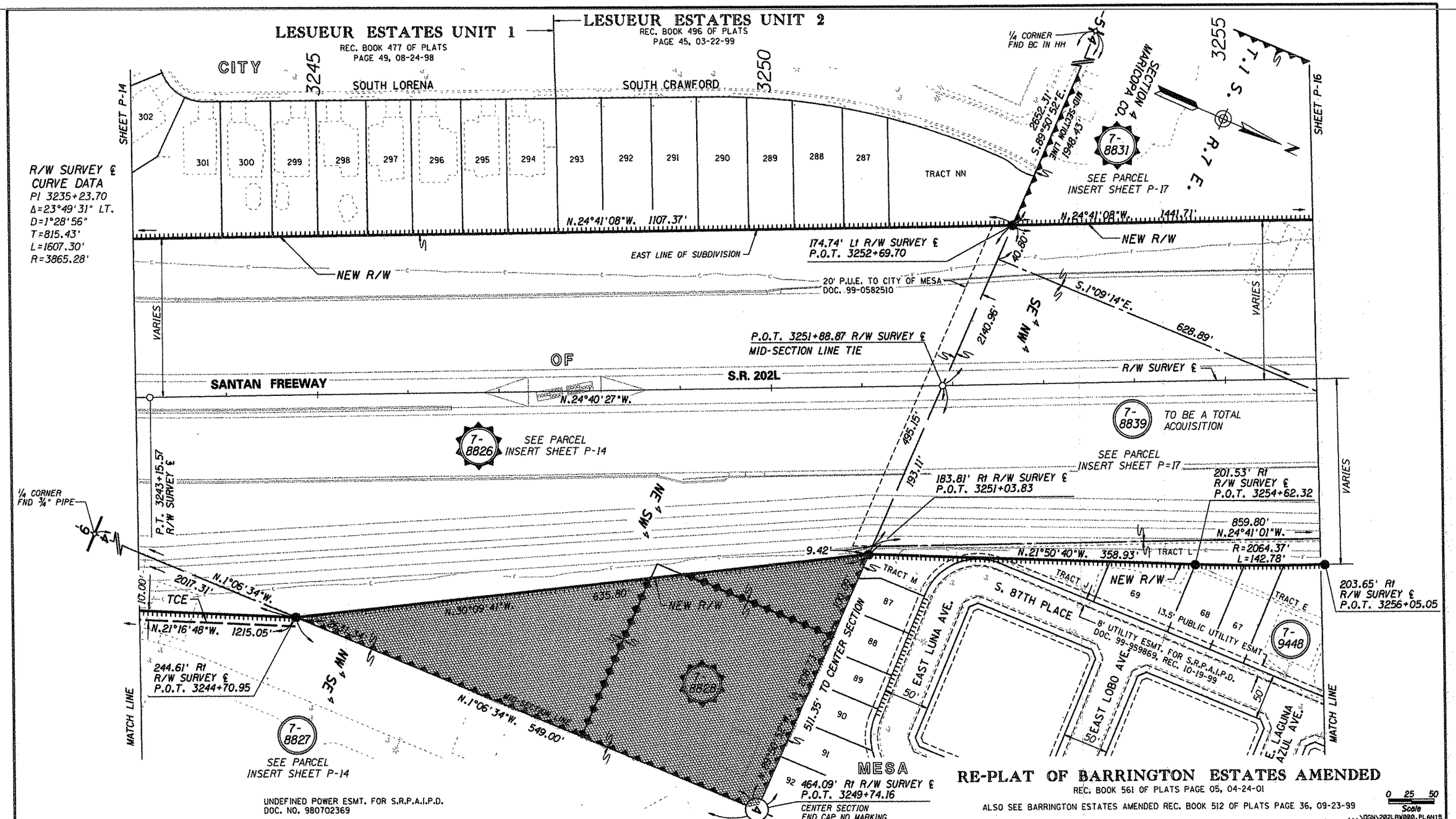


NOTE :
AREA DISPOSAL BY WARANTY DEED
RECORDED # 20060177208
DATED : 02/08/2006.

LIMITS OF ADDITIONAL AREA TO BE ACQUIRED

PLANS ARE DEVELOPED FROM RESULTS OF SURVEY BY:
KEITH HUBBARD P.E. 05-1999. PROJ No, RAM 600-7-801,
TRACS No. 202L MA 000 H5325 01R, DRAWING No. D-7-T-866.
AZTEC ENGINEERING, 7-2000 SEE SHEETS SS-1 TO SS-2

| CHANGE ORDER REVISIONS | | | |
|---|---|---|---|
| C.O. NO. | DATE | BY | DESCRIPTION OF REVISIONS |
| | | | |

| | |
|---|---|
| DRAWING NO. | D-7-T-913 |
| SURVEY | SEE NOTE |
| DRAWN/DATE | SNS 06/02 |
| ADOT REVIEW | B. GURNEY |
| GMTS 8828 NORTH CENTRAL AVENUE SUITE 202 PHOENIX, ARIZONA 85020 | |
| ROUTE NO.: 202L | SECTION NAME: WARNER RD. - U.S. 60 |

ARIZONA DEPARTMENT OF TRANSPORTATION
INTERMODAL TRANSPORTATION DIVISION
RIGHT OF WAY PLANS SECTION

HIGHWAY NAME: SANTAN FREEWAY
FEDERAL IDENTIFICATION NO.: RAM 600-7-806
TRACS NO. 202L MA 000 H5384 01R

REGISTERED LAND SURVEYOR
CERTIFICATE NO. 38876
JAMES P. TRUJILLO
Date Signed 5-2-06
ARIZONA, U.S.A.

SHEET P-15

Click here for SR 202 Index

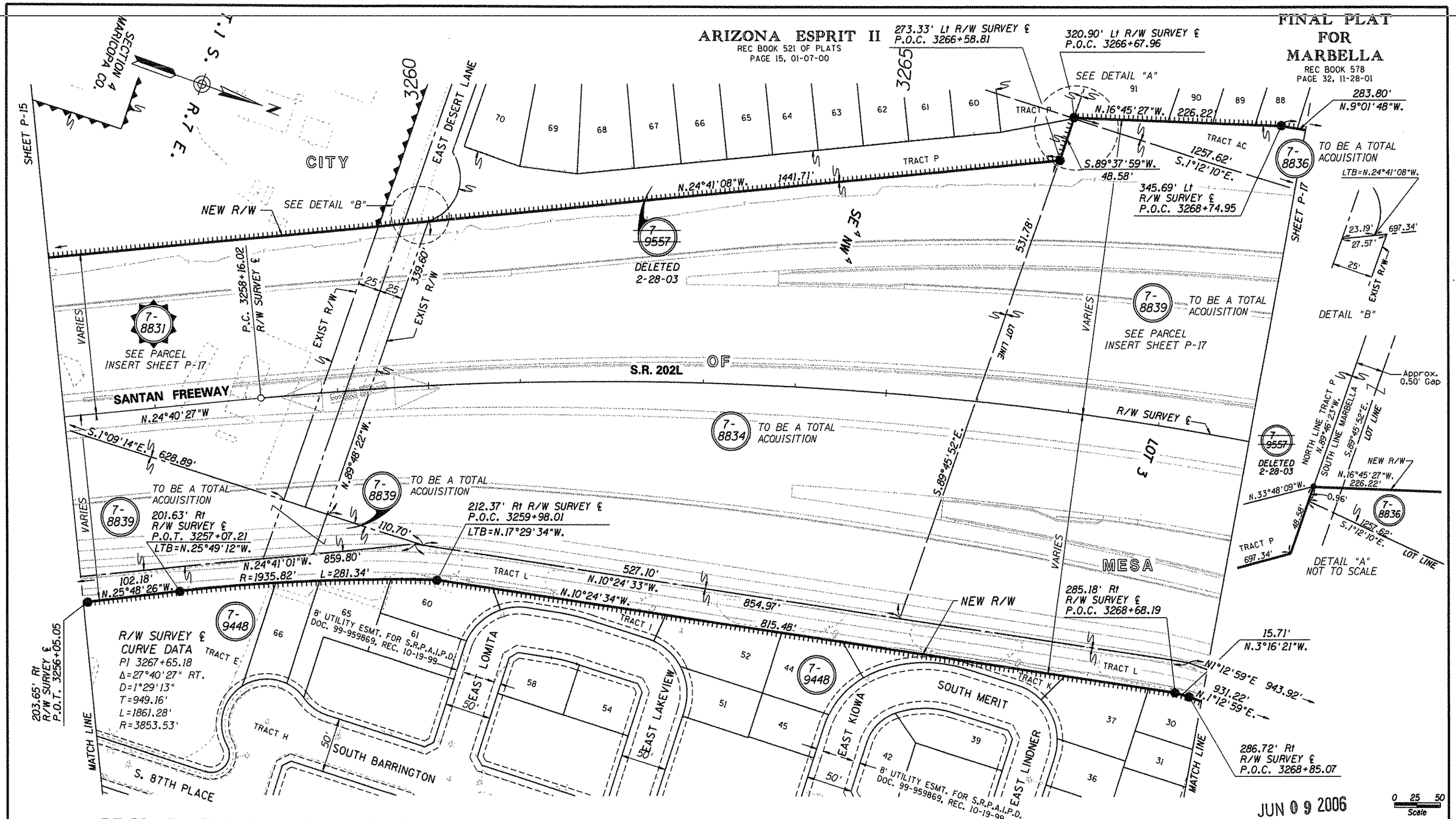


## RE-PLAT OF BARRINGTON ESTATES AMENDED

REC. BOOK 561 OF PLATS PAGE 05, 04-24-01
ALSO SEE BARRINGTON ESTATES AMENDED REC. BOOK 512 OF PLATS PAGE 36, 09-23-99

PLANS ARE DEVELOPED FROM RESULTS OF SURVEY BY:
KEITH HUBBARD P.E. 05-1999. PROJ No. RAM 600-7-801,
TRACS No. 202L MA 000 H5325 01R, DRAWING No. D-7-T-866.
AZTEC ENGINEERING, 7-2000 SEE SHEETS SS-1 TO SS-2

LIMITS OF ADDITIONAL AREA TO BE ACQUIRED

| CHANGE ORDER REVISIONS | | | |
|---|---|---|---|
| C.O. NO. | DATE | BY | DESCRIPTION OF REVISIONS |
| | | | |

| | |
|---|---|
| DRAWING NO. | D-7-T-913 |
| SURVEY | SEE NOTE |
| DRAWN/DATE | SNS 06/02 |
| ADOT REVIEW | B. GURNEY |
| GMTS | 8826 NORTH CENTRAL AVENUE SUITE 202 PHOENIX, ARIZONA 85020 |
| ROUTE NO.: 202L | SECTION NAME: WARNER RD. - U.S. 60 |

ARIZONA DEPARTMENT OF TRANSPORTATION
INTERMODAL TRANSPORTATION DIVISION
RIGHT OF WAY PLANS SECTION

HIGHWAY NAME: SANTAN FREEWAY
FEDERAL IDENTIFICATION NO.: RAM 600-7-806
TRACS NO. 202L MA 000 H5384 01R

REGISTERED LAND SURVEYOR CERTIFICATE NO. 35870 JAMES D. TRUJILLO Date Signed 5-2-06 ARIZONA, U.S.A.

SHEET P-16

Click here for SR 202 Index

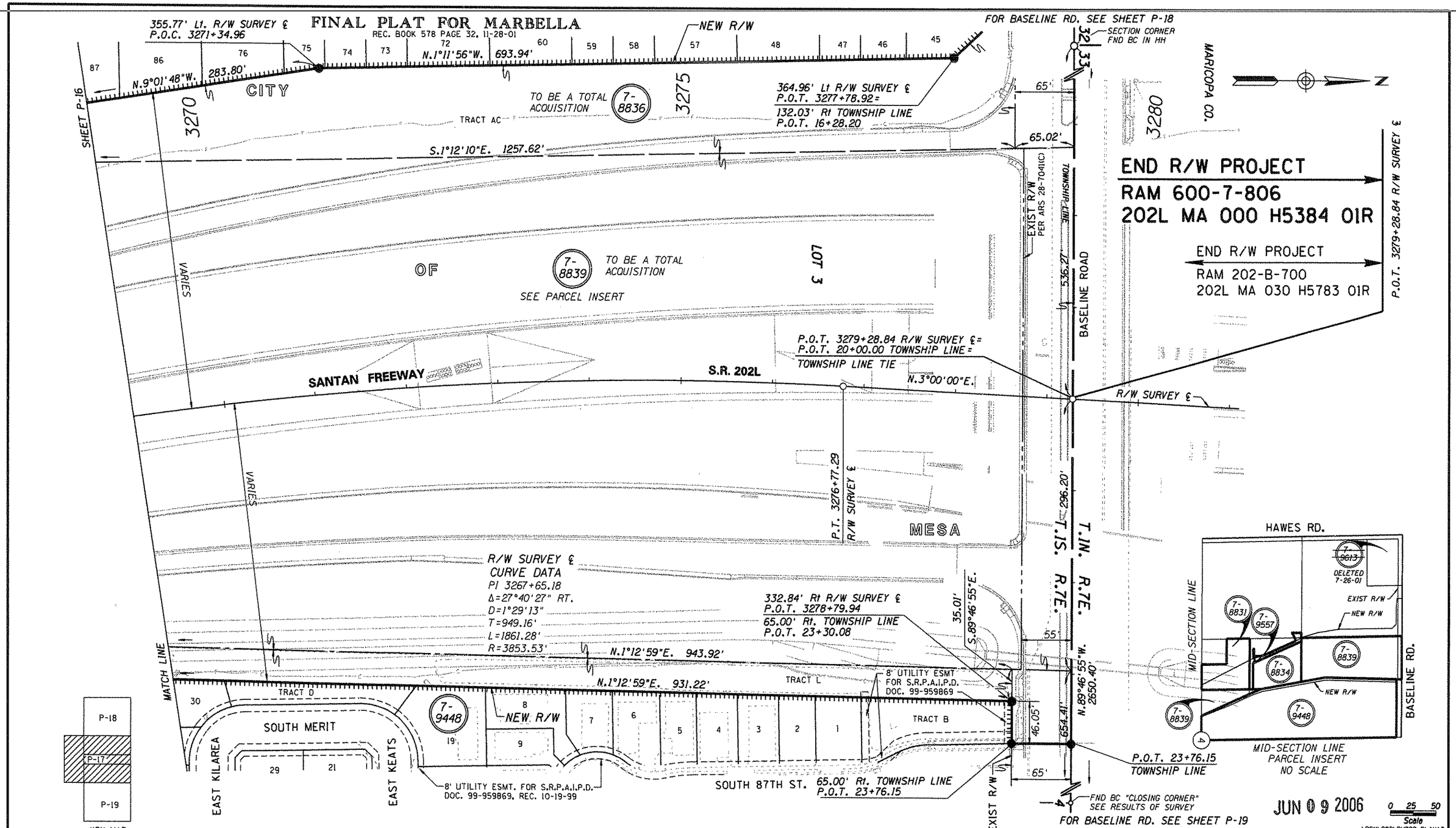


## RE-PLAT OF BARRINGTON ESTATES AMENDED

REC. BOOK 561 OF PLATS PAGE 05, 04-24-01

ALSO SEE BARRINGTON ESTATES AMENDED REC. BOOK 512 OF PLATS PAGE 36, 09-23-99

PLANS ARE DEVELOPED FROM RESULTS OF SURVEY BY:
KEITH HUBBARD P.E. 05-1999. PROJ No. RAM 600-7-801.
TRACS No. 202L MA 000 H5325 01R, DRAWING No. D-7-T-866.
AZTEC ENGINEERING, 7-2000 SEE SHEETS SS-1 TO SS-2

| CHANGE ORDER REVISIONS | | | |
|---|---|---|---|
| C.O. NO. | DATE | BY | DESCRIPTION OF REVISIONS |
| | | | |

| | |
|---|---|
| DRAWING NO. | D-7-T-913 |
| SURVEY | SEE NOTE |
| DRAWN/DATE | SNS 06/02 |
| ADOT REVIEW | B. GURNEY |
| GMTS 8828 NORTH CENTRAL AVENUE SUITE 202 PHOENIX, ARIZONA 85020 | |
| ROUTE NO.: 202L | SECTION NAME: WARNER RD. - U.S. 60 |

ARIZONA DEPARTMENT OF TRANSPORTATION
INTERMODAL TRANSPORTATION DIVISION
RIGHT OF WAY PLANS SECTION

HIGHWAY NAME: SANTAN FREEWAY
FEDERAL IDENTIFICATION NO.: RAM 600-7-806
TRACS NO. 202L MA 000 H5384 01R
SHEET P-17

REGISTERED LAND SURVEYOR CERTIFICATE NO. 35870 JAMES A. TRUJILLO Date Signed 5-2-06 ARIZONA, U.S.A.

Click here for SR 202 Index

Click here for SR 202 Index

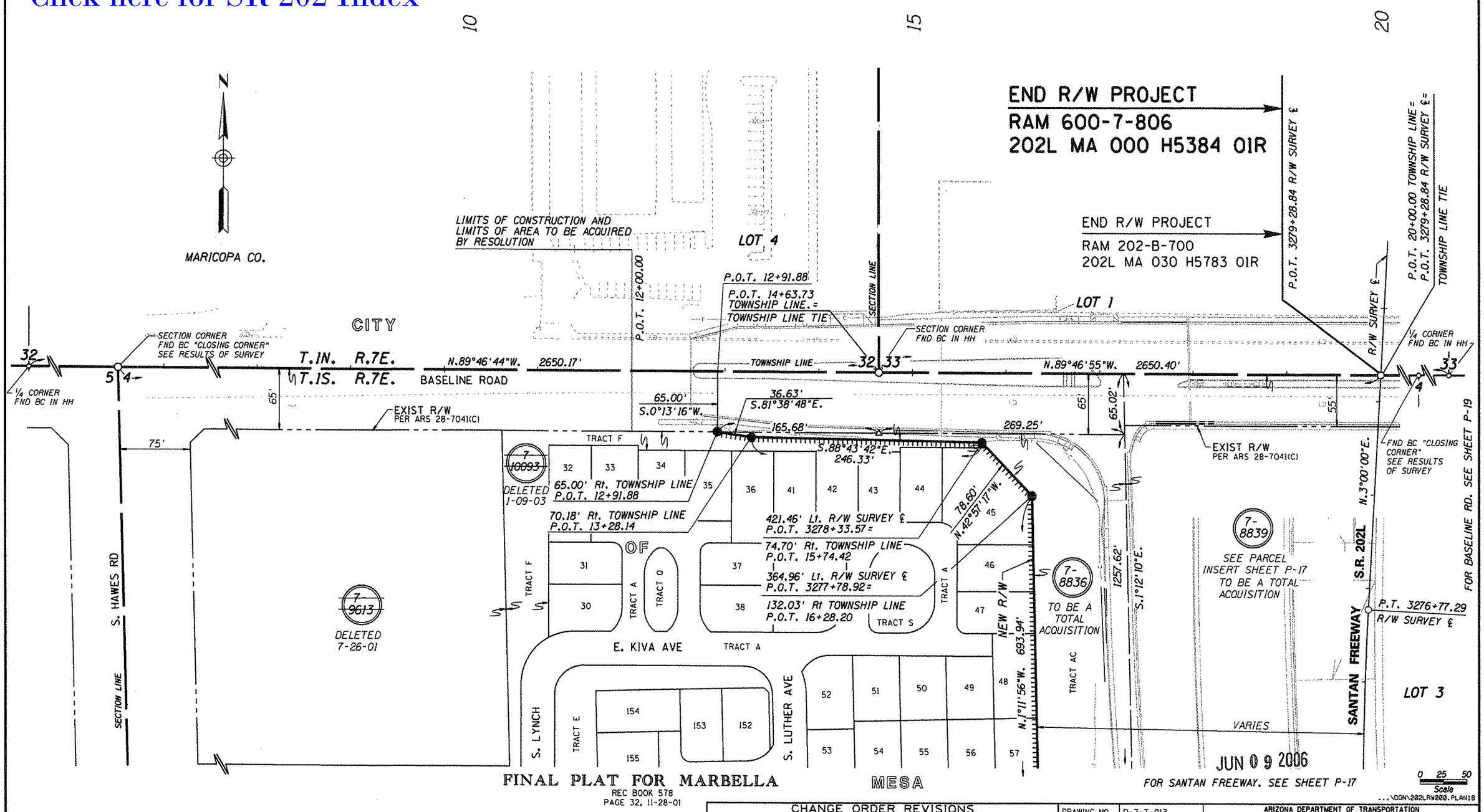


PLANS ARE DEVELOPED FROM RESULTS OF SURVEY BY:
KEITH HUBBARD P.E. 05-1999. PROJ No, RAM 600-7-801,
TRACS No. 202L MA 000 H5325 01R, DRAWING No. D-7-T-866.
AZTEC ENGINEERING, 7-2000 SEE SHEETS SS-1 TO SS-2

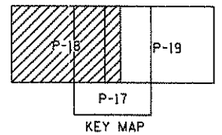

KEY MAP

| CHANGE ORDER REVISIONS | | | |
|---|---|---|---|
| C.O. NO. | DATE | BY | DESCRIPTION OF REVISIONS |
| | | | |

| | |
|---|---|
| DRAWING NO. | D-7-T-913 |
| SURVEY | SEE NOTE |
| DRAWN/DATE | SNS 06/02 |
| ADOT REVIEW | B. GURNEY |
| GMTS | 8828 NORTH CENTRAL AVENUE SUITE 202 PHOENIX, ARIZONA 85020 |
| ROUTE NO.: 202L | SECTION NAME: WARNER RD. - U.S. 60 |

ARIZONA DEPARTMENT OF TRANSPORTATION
INTERMODAL TRANSPORTATION DIVISION
RIGHT OF WAY PLANS SECTION

HIGHWAY NAME: SANTAN FREEWAY
FEDERAL IDENTIFICATION NO.: RAM 600-7-806
TRACS NO. 202L MA 000 H5384 01R

REGISTERED LAND SURVEYOR CERTIFICATE NO. 35870 JAMES D. TRUJILLO Date Signed 5-2-06 ARIZONA, U.S.A.

SHEET P-18

Click here for SR 202 Index

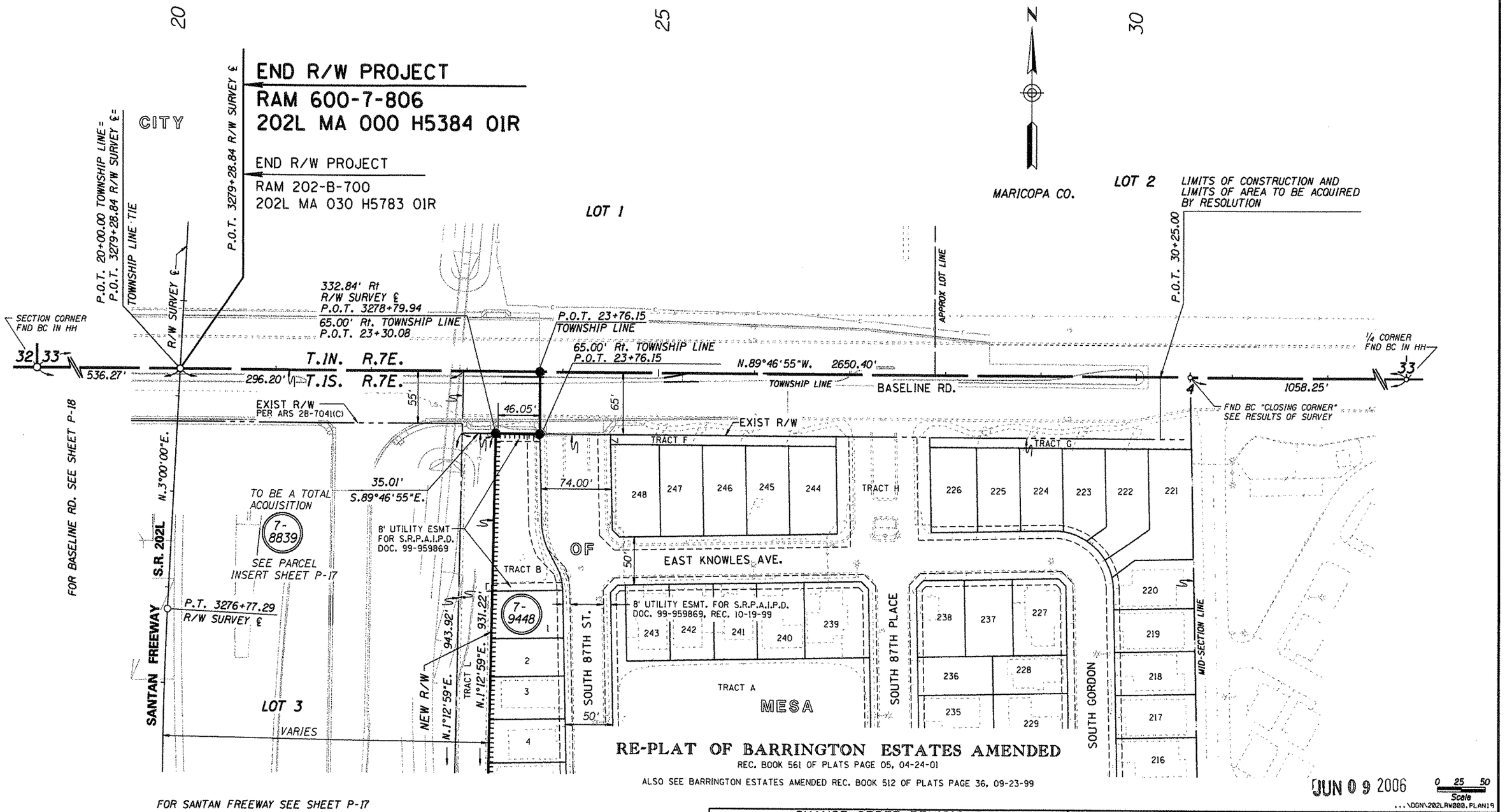


FOR SANTAN FREEWAY SEE SHEET P-17

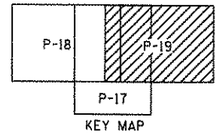


PLANS ARE DEVELOPED FROM RESULTS OF SURVEY BY:
KEITH HUBBARD P.E. 05-1999. PROJ No. RAM 600-7-801,
TRACS No. 202L MA 000 H5325 01R, DRAWING No. D-7-T-866.
AZTEC ENGINEERING, 7-2000 SEE SHEETS SS-1 TO SS-2

| CHANGE ORDER REVISIONS | | | |
|---|---|---|---|
| C.O. NO. | DATE | BY | DESCRIPTION OF REVISIONS |
| | | | |

| | |
|---|---|
| DRAWING NO. | D-7-T-913 |
| SURVEY | SEE NOTE |
| DRAWN/DATE | SNS 06/02 |
| ADOT REVIEW | B. GURNEY |
| GMTS 6829 NORTH CENTRAL AVENUE SUITE 202 PHOENIX, ARIZONA 85020 | |
| ROUTE NO.: 202L | SECTION NAME: WARNER RD. - U.S. 60 |

ARIZONA DEPARTMENT OF TRANSPORTATION
INTERMODAL TRANSPORTATION DIVISION
RIGHT OF WAY PLANS SECTION

HIGHWAY NAME: SANTAN FREEWAY
FEDERAL IDENTIFICATION NO.: RAM 600-7-806
TRACS NO. 202L MA 000 H5384 01R

REGISTERED LAND SURVEYOR CERTIFICATE NO. 35870 JAMES P. TRUJILLO Date Signed 5-2-06 ARIZONA, U.S.A.

SHEET P-19

# SUPPLEMENTAL RESULTS OF SURVEY

THIS SURVEY SUPPLEMENTS THE RESULTS OF SURVEY AS SHOWN
ON PROJECT NO. RAM 600-7-801, 202L MA 000 H5325 01R
DATE: JULY 1999

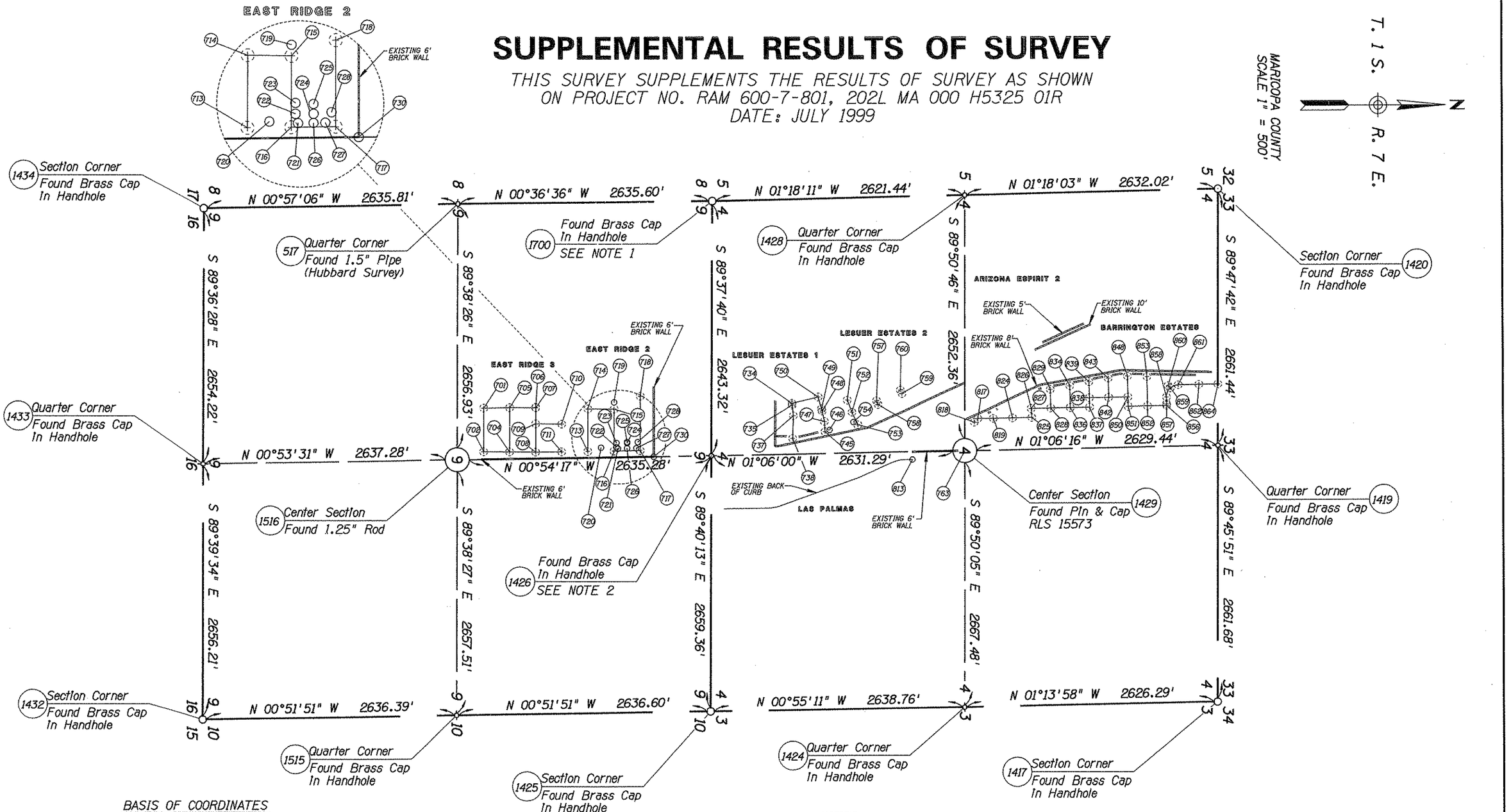


BASIS OF COORDINATES

NGS CONTROL STATION "KELL"
NAD 83(92) LAT:33°26'44.76232" LONG:111°38'58.87001"
GROUND COORDINATES OF N:889964.6321 E:781560.4764
COORDINATES ARE STATE PLANE GROUND, ARIZONA CENTRAL ZONE.
A GAF OF 1.00016 WAS USED.

NOTES

1) Found BC/HH is 0.00' North & 0.47' East of a nail shown as the SW cor. Sec. 4, T.1S., R.6E. on Results of Survey prepared by Keith Hubbard, dated May 1999.

2) Found BC/HH is 0.03' North & 0.26' West of a pipe shown as the South 1/4 cor. Sec. 4, T.1S., R.6E. on Results of Survey prepared by Keith Hubbard, dated May 1999.

JUN 09 2006

| | | |
|---|---|---|
| DRAWING NO. | D-7-T-913 | ARIZONA DEPARTMENT OF TRANSPORTATION INTERMODAL TRANSPORTATION DIVISION RIGHT OF WAY PLANS SECTION |
| SURVEY | 11-2001 | HIGHWAY NAME: SANTAN FREEWAY |
| DRAWN/DATE | PEB 7-2002 | FEDERAL IDENTIFICATION NO.: 600-7-806 |
| ADOT REVIEW | B. GURNEY | TRACS NO. 202L MA 000 H5384 01R |
| AZTEC ENGINEERING | | |
| ROUTE NO.: SR 202L | SECTION NAME: WARNER ROAD - US 60 | SHEET SS - 1 |

Click here for SR 202 Index

# SUPPLEMENTAL RESULTS OF SURVEY

*THIS SUPPLEMENTS THE RESULTS OF SURVEY AS SHOWN*
*ON PROJECT NO. RAM 600-7-801, 202L MA 000 H5325 01R*
*DATE: JULY 1999*

## FOUND STREET MONUMENTS AND PROPERTY CORNERS

| PT# | NORTHING | EASTING | DESC | PT# | NORTHING | EASTING | DESC |
|---|---|---|---|---|---|---|---|
| 701 | 858113.9376 | 782678.7694 | BC-HH | 839 | 864393.2584 | 782411.4377 | BC-FLUSH |
| 702 | 858111.1112 | 783132.7883 | BC-HH | 842 | 864596.4895 | 782575.2187 | BC-FLUSH |
| 704 | 858381.0923 | 783134.3349 | BC-HH | 843 | 864592.6436 | 782374.9330 | BC-FLUSH |
| 705 | 858383.9321 | 782674.3923 | BC-HH | 848 | 864792.2528 | 782353.9381 | BC-FLUSH |
| 706 | 858653.9496 | 782670.1121 | BC-HH | 850 | 864796.4388 | 782571.3373 | BC-FLUSH |
| 707 | 858653.9361 | 782675.5134 | BC-FLUSH | 851 | 864798.2700 | 782666.3134 | BC-FLUSH |
| 708 | 858651.0844 | 783136.0807 | BC-HH | 852 | 864998.2441 | 782662.4971 | BC-FLUSH |
| 709 | 858652.9214 | 782842.8993 | BC-HH | 853 | 864992.3905 | 782359.1347 | BC-FLUSH |
| 710 | 858922.7813 | 782844.5493 | BC-HH | 856 | 865199.1278 | 782658.6134 | BC-FLUSH |
| 711 | 858921.0541 | 783132.3784 | BC-HH | 857 | 865197.9255 | 782643.6743 | BC-FLUSH |
| 713 | 859191.0231 | 783128.1667 | BC-HH | 858 | 865196.5712 | 782573.6425 | BC-FLUSH |
| 714 | 859193.7847 | 782685.0864 | BC-HH | 859 | 865237.2224 | 782478.9670 | BC-FLUSH |
| 715 | 859463.7739 | 782686.7022 | BC-HH | 860 | 865214.6648 | 782454.2560 | BC-FLUSH |
| 716 | 859461.0963 | 783123.8023 | BC-HH | 861 | 865319.1538 | 782446.1868 | BC-FLUSH |
| 717 | 859731.1134 | 783119.5288 | BC-HH | 862 | 865534.3125 | 782442.0655 | BC-HH |
| 718 | 859734.4509 | 782557.4776 | BC-HH | 864 | 865732.3577 | 782438.2508 | BC-HH |
| 734 | 861309.8674 | 782631.0347 | BC-HH | 719 | 859464.1698 | 782618.3200 | 1/2"REBAR |
| 735 | 861313.3889 | 782645.4456 | BC-FLUSH | 720 | 859326.3603 | 783089.7236 | 1/2"REBAR |
| 737 | 861324.9464 | 782758.0523 | BC-FLUSH | 721 | 859501.5513 | 783098.1566 | 1/2"REBAR |
| 738 | 861316.2911 | 782993.5840 | BC-FLUSH | 722 | 859486.4285 | 783083.0169 | 1/2"REBAR |
| 745 | 861651.6128 | 782923.9699 | BC-FLUSH | 723 | 859486.6063 | 783040.9869 | 1/2"REBAR |
| 747 | 861645.5905 | 782818.8147 | BC-FLUSH | 724 | 859596.6491 | 783041.5258 | 1/2"REBAR |
| 748 | 861623.7816 | 782708.2774 | BC-FLUSH | 725 | 859596.7183 | 783031.2888 | 1/2"REBAR |
| 749 | 861616.2894 | 782686.1456 | BC-HH | 726 | 859596.4185 | 783096.5546 | 1/2"REBAR |
| 750 | 861582.2532 | 782565.9031 | BC-HH | 727 | 859691.5653 | 783095.1456 | 1/2"REBAR |
| 751 | 861882.2352 | 782598.5427 | BC-HH | 728 | 859706.7298 | 783032.0471 | 1/2"REBAR |
| 752 | 861930.4256 | 782722.2069 | BC-FLUSH | 730 | 859870.0959 | 783183.4719 | 1/2"REBAR |
| 753 | 861989.9713 | 782853.7167 | BC-FLUSH | 746 | 861698.4402 | 782906.5536 | 1/2"REBAR |
| 757 | 862185.3213 | 782606.6601 | BC-FLUSH | 754 | 861944.2560 | 782825.5612 | 1/2"REBAR |
| 758 | 862201.8622 | 782643.1552 | BC-HH | 763 | 863100.0316 | 783124.0471 | 1/2"REBAR |
| 759 | 862447.8016 | 782531.7635 | BC-HH | 813 | 862554.0843 | 783215.2152 | 1/2"REBAR |
| 760 | 862431.3121 | 782495.3254 | BC-FLUSH | | | | |
| 817 | 863237.7886 | 782791.5215 | BC-FLUSH | | | | |
| 818 | 863201.0244 | 782829.7178 | BC-FLUSH | | | | |
| 819 | 863400.2682 | 782788.3991 | BC-FLUSH | | | | |
| 824 | 863600.2494 | 782784.5131 | BC-FLUSH | | | | |
| 825 | 863800.2242 | 782780.6764 | BC-FLUSH | | | | |
| 826 | 863794.0956 | 782685.7377 | BC-FLUSH | | | | |
| 827 | 863798.3927 | 782685.6534 | BC-FLUSH | | | | |
| 828 | 863998.3875 | 782681.8061 | BC-FLUSH | | | | |
| 829 | 863994.7387 | 782492.0346 | BC-FLUSH | | | | |
| 834 | 864194.0406 | 782454.5148 | BC-FLUSH | | | | |
| 836 | 864198.3319 | 782677.9560 | BC-FLUSH | | | | |
| 837 | 864398.3251 | 782674.1013 | BC-FLUSH | | | | |
| 838 | 864396.4807 | 782579.1027 | BC-FLUSH | | | | |

## WALL ANGLE POINTS - ELEC. STUB OUTS AND BACK OF CURB

| PT# | NORTHING | EASTING | DESC | PT# | NORTHING | EASTING | DESC |
|---|---|---|---|---|---|---|---|
| 769 | 860623.8045 | 783716.8712 | elecstub | 755 | 862096.7299 | 782882.9751 | wall |
| 771 | 860679.3702 | 783718.2259 | elecstub | 756 | 863029.2724 | 783125.5891 | wall |
| 770 | 860730.6743 | 783714.3750 | elecstub | 761 | 862979.5976 | 782477.1915 | wall |
| 772 | 860781.1594 | 783715.2471 | elecstub | 764 | 863836.9055 | 782082.4060 | wall |
| 773 | 860855.2391 | 783714.5848 | elecstub | 765 | 863918.6920 | 782004.7286 | wall |
| 774 | 860915.3734 | 783712.5040 | elecstub | 766 | 864340.8258 | 781810.9026 | wall |
| 775 | 860966.2356 | 783712.7407 | elecstub | 767 | 864412.2206 | 781818.2751 | wall |
| 780 | 861112.1385 | 783716.3160 | elecstub | 815 | 862553.6094 | 783135.4767 | wall |
| 781 | 861236.6671 | 783665.6238 | elecstub | 816 | 863121.0255 | 782797.3500 | wall |
| 782 | 861282.8401 | 783650.0345 | elecstub | 820 | 863347.8900 | 782731.3082 | wall |
| 783 | 861336.3007 | 783631.9402 | elecstub | 821 | 863374.9721 | 782718.6836 | wall |
| 786 | 861439.7197 | 783594.0330 | elecstub | 822 | 863435.0414 | 782691.2413 | wall |
| 787 | 861494.4811 | 783576.3059 | elecstub | 823 | 863443.1525 | 782687.3679 | wall |
| 788 | 861540.5158 | 783557.1468 | elecstub | 830 | 863872.6986 | 782490.1129 | wall |
| 789 | 861594.9181 | 783539.2484 | elecstub | 831 | 863886.2918 | 782483.6857 | wall |
| 790 | 861641.0463 | 783522.2704 | elecstub | 832 | 864033.9981 | 782454.7539 | wall |
| 791 | 861694.3740 | 783500.6790 | elecstub | 833 | 864143.6625 | 782434.5891 | wall |
| 792 | 861742.3961 | 783482.7009 | elecstub | 835 | 864234.4246 | 782417.8668 | wall |
| 795 | 861842.9440 | 783449.2035 | elecstub | 840 | 864339.9321 | 782398.6732 | wall |
| 796 | 861899.3598 | 783430.0642 | elecstub | 841 | 864438.5391 | 782380.5328 | wall |
| 797 | 861956.5201 | 783410.4496 | elecstub | 844 | 864539.2570 | 782362.1323 | wall |
| 800 | 862009.6936 | 783386.1079 | elecstub | 845 | 864637.5717 | 782344.0517 | wall |
| 801 | 862069.9245 | 783360.2101 | elecstub | 846 | 864713.5953 | 782329.9992 | wall |
| 802 | 862123.4674 | 783333.8546 | elecstub | 847 | 864743.3561 | 782329.3043 | wall |
| 803 | 862178.0886 | 783310.7459 | elecstub | 849 | 864841.1317 | 782329.9084 | wall |
| 804 | 862223.2931 | 783291.6206 | elecstub | 854 | 864944.7074 | 782332.1518 | wall |
| 805 | 862267.8697 | 783270.0752 | elecstub | 855 | 865040.8380 | 782334.1259 | wall |
| 806 | 862321.2629 | 783243.0778 | elecstub | 863 | 865502.9160 | 782343.8610 | wall |
| 810 | 862457.2663 | 783207.0546 | elecstub | 865 | 863882.9222 | 782446.7289 | wall |
| 811 | 862505.9917 | 783203.6221 | elecstub | 866 | 864723.8101 | 782292.1775 | wall |
| 812 | 862560.0036 | 783203.0376 | elecstub | 867 | 865668.4329 | 782312.4577 | wall |
| 778 | 861112.1419 | 783716.3136 | elecstub | 777 | 861058.3906 | 783720.9551 | boc |
| 703 | 858087.3948 | 783212.1528 | wall | 768 | 860599.4530 | 783727.9765 | boc |
| 712 | 858917.4739 | 783198.8420 | wall | 776 | 861058.4123 | 783720.9625 | boc |
| 729 | 859870.6230 | 783183.9081 | wall | 779 | 861184.2406 | 783697.7094 | boc |
| 731 | 859874.6712 | 782456.9685 | wall | 784 | 861379.6678 | 783627.5818 | boc |
| 732 | 860396.4690 | 782448.3239 | wall | 785 | 861454.8528 | 783600.4679 | boc |
| 733 | 860535.0502 | 783172.4195 | wall | 793 | 861783.6506 | 783482.5439 | boc |
| 736 | 861139.0748 | 782603.8860 | wall | 794 | 861858.7800 | 783455.5053 | boc |
| 739 | 861252.3856 | 782970.7632 | wall | 798 | 861991.3835 | 783407.9009 | boc |
| 740 | 861136.5353 | 782970.1916 | wall | 799 | 862011.2714 | 783400.1319 | boc |
| 741 | 861136.0209 | 783074.9838 | wall | 807 | 862347.9530 | 783245.5639 | boc |
| 742 | 861171.8798 | 783074.3280 | wall | 808 | 862386.4057 | 783230.7702 | boc |
| 743 | 861383.6387 | 782978.4258 | wall | 809 | 862484.6457 | 783216.5029 | boc |
| 744 | 861583.1505 | 782930.8421 | wall | 814 | 862554.0893 | 783215.4468 | boc |

## SECTION AND QUARTER CORNERS

| AZTEC | | | | HUBBARD | | | |
|---|---|---|---|---|---|---|---|
| PT# | NORTHING | EASTING | DESC | PT# | NORTHING | EASTING | DESC |
| 517 | 857851.8795 | 780559.4292 | 1.5" Pipe | 517 | 857851.8795 | 780559.4292 | 1.5" Pipe |
| 1417 | 865718.9556 | 785735.1443 | Fnd BCHH | 417 | 865718.9293 | 785735.0646 | BCHH |
| 1419 | 865729.9175 | 783073.4894 | Fnd BCHH | 419 | 865729.9081 | 783073.3081 | BCHH |
| 1420 | 865739.4369 | 780412.0630 | Fnd BCHH | 420 | 865739.4142 | 780411.9390 | BCHH |
| 1424 | 863093.2722 | 785791.6429 | Fnd BCHH | 424 | 863093.3480 | 785791.4927 | BCHH |
| 1425 | 860454.8577 | 785834.0029 | Fnd BCHH | 425 | 860454.9097 | 785833.9118 | BCHH |
| 1426 | 860470.1570 | 783174.6897 | Fnd BCHH | 426 | 860470.1208 | 783174.9404 | BCHH |
| | | | | 427 | 860485.9028 | 780515.6371 | BCHH |
| 1428 | 863108.0910 | 780471.8175 | Fnd BCHH | 428 | 863108.0060 | 780471.6950 | BCHH |
| 1429 | 863100.9632 | 783124.1721 | P&C RLS 19573 | 429 | 863100.9640 | 783123.9983 | Fnd Cap No marks |
| 1432 | 855182.4687 | 785913.5284 | Fnd BCHH | 432 | 855182.4812 | 785913.5129 | BCHH |
| 1433 | 855198.2558 | 783257.3630 | Fnd BCHH | 433 | 855198.2682 | 783257.1976 | BCHH |
| 1434 | 855216.4310 | 780603.2029 | Fnd BCHH | 434 | 855216.4153 | 780603.1363 | BCHH |
| 1515 | 857818.5559 | 785873.7675 | Fnd BCHH | | | | |
| 1516 | 857835.2111 | 783216.3061 | 1.25" Rod | 516 | 857835.3845 | 783216.3005 | 1.25" Rod |
| 1700 | 860487.3274 | 780531.4256 | Fnd BCHH | 700 | 860487.3189 | 780530.9524 | Fnd Nail |
| | | | | 431 | 857922.9967 | 785836.4718 | BCHH |

JUN 09 2006

Click here for SR 202 Index

REVISED 12/12/03

| | |
|---|---|
| DRAWING NO. | D-7-T-913 |
| SURVEY | 11-2001 |
| DRAWN/DATE | PEB 7-2002 |
| ADOT REVIEW | B. GURNEY |

AZTEC ENGINEERING
3141 E. GROVE ST. Phoenix AZ 85040-3982
Tel (602) 454-0469 Fax (602) 454-0463
Email: aztec@aztecengineering.com

ARIZONA DEPARTMENT OF TRANSPORTATION
INTERMODAL TRANSPORTATION DIVISION
RIGHT OF WAY PLANS SECTION

HIGHWAY NAME: SANTAN FREEWAY
FEDERAL IDENTIFICATION NO.: 600-7-806
TRACS NO. 202L MA 000 H5384 01R
ROUTE NO.: SR 202L
SECTION NAME: WARNER ROAD - US 60

REGISTERED LAND SURVEYOR CERTIFICATE NO. 25396 ALAN D. REECE 10/27/05 ARIZONA U.S.A.

...\results2Rev.dgn

SHEET SS - 2

# SUPPLEMENTAL RESULTS OF SURVEY

*THIS SURVEY SUPPLEMENTS THE RESULTS OF SURVEY AS SHOWN ON PROJECT NO. RAM 600-7-801, 202L MA 000 H5325 01R*
*DATE: MAY 1999*

Click here for SR 202 Index

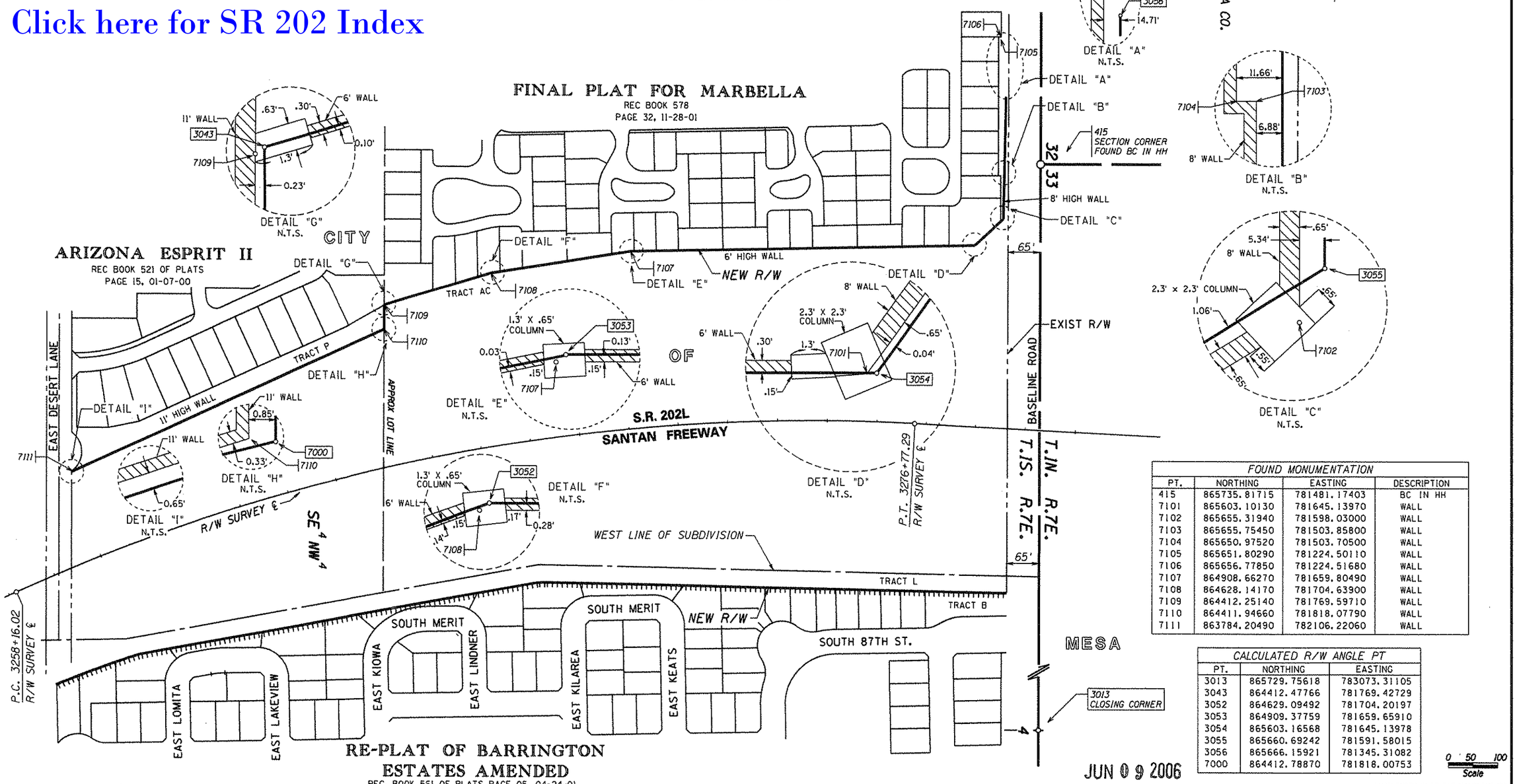


| FOUND MONUMENTATION | | | |
|---|---|---|---|
| PT. | NORTHING | EASTING | DESCRIPTION |
| 415 | 865735.81715 | 781481.17403 | BC IN HH |
| 7101 | 865603.10130 | 781645.13970 | WALL |
| 7102 | 865655.31940 | 781598.03000 | WALL |
| 7103 | 865655.75450 | 781503.85800 | WALL |
| 7104 | 865650.97520 | 781503.70500 | WALL |
| 7105 | 865651.80290 | 781224.50110 | WALL |
| 7106 | 865656.77850 | 781224.51680 | WALL |
| 7107 | 864908.66270 | 781659.80490 | WALL |
| 7108 | 864628.14170 | 781704.63900 | WALL |
| 7109 | 864412.25140 | 781769.59710 | WALL |
| 7110 | 864411.94660 | 781818.07790 | WALL |
| 7111 | 863784.20490 | 782106.22060 | WALL |

| CALCULATED R/W ANGLE PT | | |
|---|---|---|
| PT. | NORTHING | EASTING |
| 3013 | 865729.75618 | 783073.31105 |
| 3043 | 864412.47766 | 781769.42729 |
| 3052 | 864629.09492 | 781704.20197 |
| 3053 | 864909.37759 | 781659.65910 |
| 3054 | 865603.16568 | 781645.13978 |
| 3055 | 865660.69242 | 781591.58015 |
| 3056 | 865666.15921 | 781345.31082 |
| 7000 | 864412.78870 | 781818.00753 |

...\202LRW000.SUPPLEMENTALSURVEY03

*THIS SURVEY WAS PREFORMED TO ESTABLISH THE EAST LINE OF THE PARCEL AND TO VERIFY THAT THE NEW R/W LINE IS COINCIDENT TO SAID EAST LINE AND ALSO SHOW THE WALL DOES NOT ENCROACH ON THE NEW R/W.*

**LEGEND**

- 302 Set Monument
- 300 Found Monument
- 301 Calculated position
- NF = Not Found
- RP = Radius Point
- = Block Wall

| CHANGE ORDER REVISIONS | | | |
|---|---|---|---|
| C.O. NO. | DATE | BY | DESCRIPTION OF REVISIONS |

| | |
|---|---|
| DRAWING NO. | D-7-T-913 |
| SURVEY | March 2003 |
| DRAWN/DATE | SNS/May 2003 |
| ADOT REVIEW | B. GURNEY |

GMTS 8828 NORTH CENTRAL AVENUE SUITE 292 PHOENIX, ARIZONA 85020

ARIZONA DEPARTMENT OF TRANSPORTATION
INTERMODAL TRANSPORTATION DIVISION
RIGHT OF WAY PLANS SECTION

HIGHWAY NAME: SANTAN FREEWAY
FEDERAL IDENTIFICATION NO.: RAM 600-7-806
TRACS NO. 202L MA 000 H5384 01R
ROUTE NO.: 202L
SECTION NAME: WARNER RD. - U.S. 60
SHEET SS-3

REGISTERED LAND SURVEYOR CERTIFICATE NO. 35870 JAMES L. TRUJILLO Date Signed 5-2-06 ARIZONA, U.S.A.

# RIGHT OF WAY MONUMENTATION SURVEY

*THIS SURVEY SUPPLEMENTS THE RESULTS OF SURVEY*
*ON PROJECT NO RAM 600-7-801, 202L MA 000 H5325 01R*
*DATE: MAY 1999*

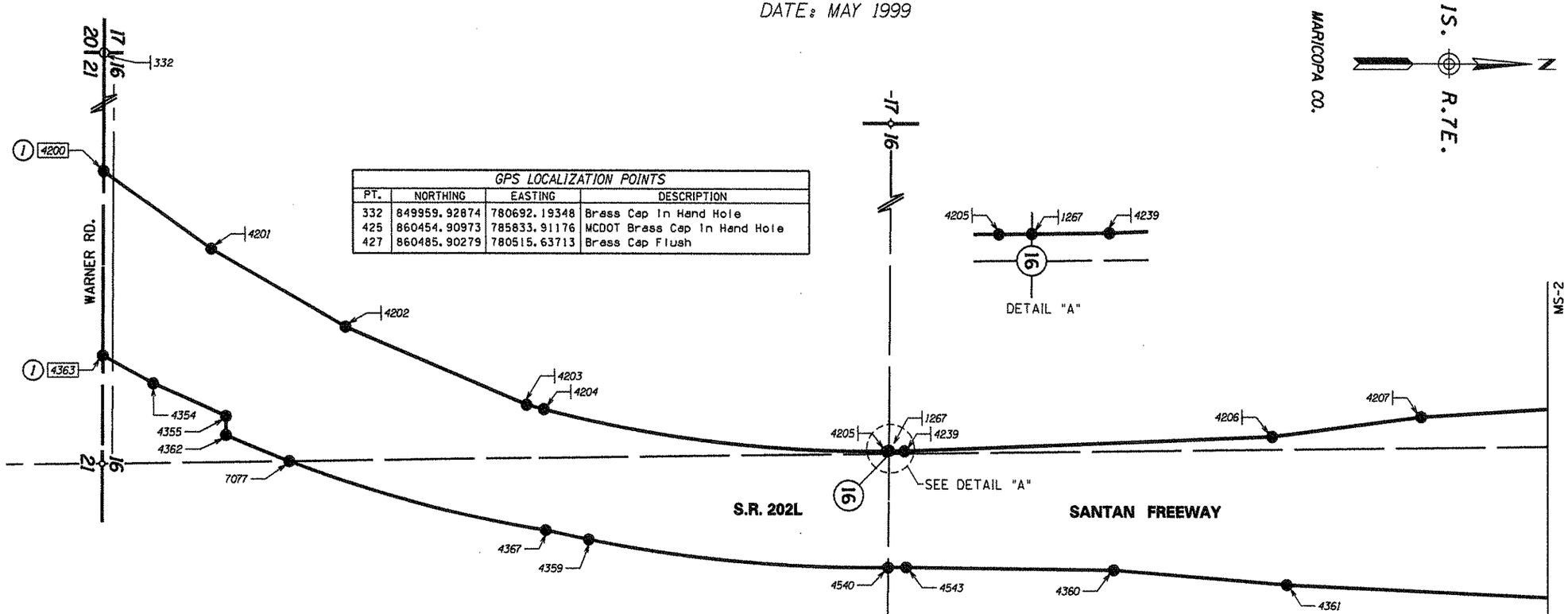


| GPS LOCALIZATION POINTS | | | |
|---|---|---|---|
| PT. | NORTHING | EASTING | DESCRIPTION |
| 332 | 849959.92874 | 780692.19348 | Brass Cap In Hand Hole |
| 425 | 860454.90973 | 785833.91176 | MCDOT Brass Cap In Hand Hole |
| 427 | 860485.90279 | 780515.63713 | Brass Cap Flush |

| R/W MONUMENTATION LIST | | | | | |
|---|---|---|---|---|---|
| PT. | NORTHING | EASTING | DESCRIPTION | STATION | OFFSET |
| 1267 | 852577.99425 | 783285.14510 | Found 3" Aluminum Cap In Concrete | 3145+35.39 | 165.66 Lt. |
| 4200 | 849947.13485 | 782351.24610 | See Note 1 | 3115+57.45 | 259.44 Lt. |
| 4201 | 850305.27202 | 782608.34795 | Found 3" Aluminum Cap In Concrete | 3120+23.67 | 242.07 Lt. |
| 4202 | 850757.54280 | 782870.19958 | Found 3" Aluminum Cap In Concrete | 3125+73.25 | 214.67 Lt. |
| 4203 | 851362.25107 | 783134.05903 | Found 3" Aluminum Cap In Concrete | 3132+60.35 | 165.83 Lt. |
| 4204 | 851420.39177 | 783148.87993 | Found 3" Aluminum Cap In Concrete | 3133+22.61 | 166.20 Lt. |
| 4205 | 852570.19716 | 783285.25034 | Found 3" Aluminum Cap In Concrete | 3145+27.43 | 165.67 Lt. |
| 4206 | 853863.67063 | 783232.78976 | Found 3" Aluminum Cap In Concrete | 3158+21.70 | 198.96 Lt. |
| 4207 | 854362.81538 | 783166.04758 | Found 3" Aluminum Cap In Concrete | 3163+21.78 | 258.30 Lt. |
| 4239 | 852630.19170 | 783284.44062 | Found 3" Aluminum Cap In Concrete | 3145+87.59 | 165.59 Lt. |
| 4354 | 850110.27300 | 783062.37500 | Set 24" Hex Bar w/ 3" Aluminum Cap | 3120+82.91 | 248.50 Rt. |
| 4355 | 850353.81575 | 783172.30734 | Set 24" Hex Bar w/ 3" Aluminum Cap | 3123+36.30 | 230.39 Rt. |
| 4359 | 851570.76158 | 783582.80645 | Set 24" Hex Bar w/ 3" Aluminum Cap | 3135+63.62 | 223.93 Rt. |
| 4360 | 853330.70800 | 783681.27300 | Set 24" Hex Bar w/ 3" Aluminum Cap | 3152+82.15 | 241.58 Rt. |
| 4361 | 853912.38000 | 783729.89500 | Set 24" Hex Bar w/ 3" Aluminum Cap | 3158+63.04 | 298.81 Rt. |
| 4362 | 850353.39400 | 783234.77500 | Set 24" Hex Bar w/ 3" Aluminum Cap | 3123+62.27 | 286.51 Rt. |
| 4363 | 849942.37873 | 782968.08596 | See Note 1 | 3119+00.42 | 253.84 Rt. |
| 4367 | 851425.88200 | 783551.57200 | Set 24" Hex Bar w/ 3" Aluminum Cap | 3134+22.31 | 223.85 Rt. |
| 4540 | 852575.24947 | 783675.21555 | Set 24" Hex Bar w/ 3" Aluminum Cap | 3145+27.10 | 224.33 Rt. |
| 4543 | 852635.24404 | 783674.40836 | Set 24" Hex Bar w/ 3" Aluminum Cap | 3145+86.86 | 224.41 Rt. |
| 7077 | 850566.67627 | 783321.68636 | Set 24" Hex Bar w/ 3" Aluminum Cap | 3125+79.05 | 275.47 Rt. |

THE BASIS OF STATIONING IS THE R/W SURVEY CENTERLINE OF SR 202L.
SEE R/W PLANS FOR CENTERLINE INFORMATION.

**LEGEND**

- 302 Set Monument
- 300 Found Monument
- New R/W monument
- 301 Calculated position
- Existing R/W monument

(1) Final R/W monuments to be set by others for Project No. RAM 600-7-806/202L MA 000 H5383 01R.

JUN 01 2007

0 100 200
Scale

...\202LRW000_RS04.DGN

| CHANGE ORDER REVISIONS | | | |
|---|---|---|---|
| C.O. NO. | DATE | BY | DESCRIPTION OF REVISIONS |
| | | | |

| | |
|---|---|
| DRAWING NO. | D-7-T-913 |
| SURVEY | March 2004 |
| DRAWN/DATE | SNS/Sept. 2005 |
| ADOT REVIEW | B. GURNEY |
| GMTS | 8820 NORTH CENTRAL AVENUE SUITE 282 PHOENIX, ARIZONA 85020 99012 |
| ROUTE NO.: 202L | SECTION NAME: WARNER RD. - U.S. 60 |

ARIZONA DEPARTMENT OF TRANSPORTATION
INTERMODAL TRANSPORTATION DIVISION
RIGHT OF WAY PLANS SECTION

HIGHWAY NAME: SANTAN FREEWAY
FEDERAL IDENTIFICATION NO.: RAM 600-7-806
TRACS NO. 202L MA 000 H5384 01R

REGISTERED LAND SURVEYOR CERTIFICATE NO. 35970 JAMES A. TRUJILLO Date Signed 5-5-07 ARIZONA U.S.A.

SHEET MS-1

Click here for SR 202 Index

# RIGHT OF WAY MONUMENTATION SURVEY

*THIS SURVEY SUPPLEMENTS THE RESULTS OF SURVEY*
*ON PROJECT NO. RAM 600-7-801, 202L MA 000 H5325 01R*
*DATE: MAY 1999*

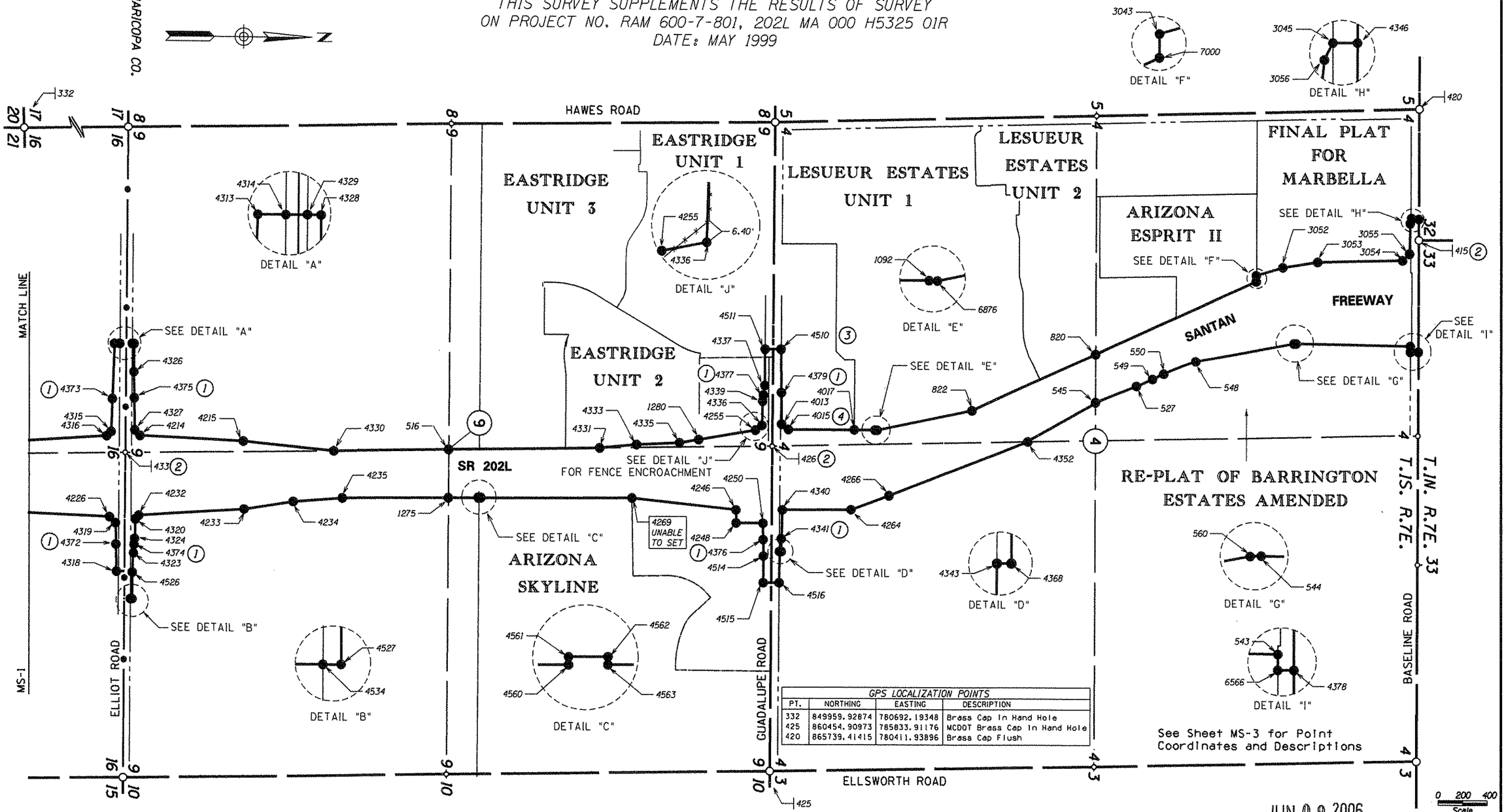


| GPS LOCALIZATION POINTS | | | |
|---|---|---|---|
| PT. | NORTHING | EASTING | DESCRIPTION |
| 332 | 849959.92874 | 780692.19348 | Brass Cap In Hand Hole |
| 425 | 860454.90973 | 785833.91176 | MCDOT Brass Cap In Hand Hole |
| 420 | 865739.41415 | 780411.93896 | Brass Cap Flush |

JUN 09 2006

...\202LRW000_RS05.DGN

(1) Monuments set at access control limits

(2) Fd. ADOT 3" BC flush in conc. as set by contractor. New monument location is within positional tolerance (as defined by the current Arizona Boundary Survey Minimum Standards) of the locations of the original survey referenced above.

(3) Fd. rebar marked LS 37936, agreed with position, set 2" alum. cap marked ROW - LS 35870

(4) Fd. rebar marked LS 37936, agreed with position, set 3" alum. cap marked ADOT ROW - LS 35870

**LEGEND**

302 Set Monument
300 Found Monument
New R/W monument
301 Calculated position
Existing R/W monument

| CHANGE ORDER REVISIONS | | | |
|---|---|---|---|
| C.O. NO. | DATE | BY | DESCRIPTION OF REVISIONS |

| | |
|---|---|
| DRAWING NO. | D-7-T-913 |
| SURVEY | April 2005 |
| DRAWN/DATE | SNS/Sep. 2005 |
| ADOT REVIEW | B. GURNEY |
| GMTS | 8828 NORTH CENTRAL AVENUE SUITE 202 PHOENIX, ARIZONA 85020 99012 |
| ROUTE NO.: | 202L |
| SECTION NAME: | WARNER RD. - U.S. 60 |

ARIZONA DEPARTMENT OF TRANSPORTATION
INTERMODAL TRANSPORTATION DIVISION
RIGHT OF WAY PLANS SECTION

HIGHWAY NAME: SANTAN FREEWAY
FEDERAL IDENTIFICATION NO.: RAM 600-7-806
TRACS NO. 202L MA 000 H5384 01R

REGISTERED LAND SURVEYOR CERTIFICATE NO. 35870 JAMES P. TRUJILLO Date Signed 5-2-06 ARIZONA, U.S.A.

SHEET MS-2

Click here for SR 202 Index

# RIGHT OF WAY MONUMENTATION SURVEY

*THIS SURVEY SUPPLEMENTS THE RESULTS OF SURVEY*
*ON PROJECT NO. RAM 600-7-801, 202L MA 000 H5325 01R*
*DATE: MAY 1999*

Click here for SR 202 Index

*R/W MONUMENTATION LIST*

| PT. | NORTHING | EASTING | DESCRIPTION | STATION | OFFSET |
|---|---|---|---|---|---|
| 516 | 857835.38449 | 783216.30053 | Set 24" Hex Bar w/ 3" Aluminum Cap | 3197+93.22 | 156.61 Lt. |
| 527 | 863434.93811 | 782681.62781 | Set 24" Hex Bar w/ 3" Aluminum Cap | 3254+62.32 | 201.53 Rt. |
| 543 | 865667.52631 | 782347.27052 | Set 2" Aluminum Disc Atop Wall | 3278+79.94 | 332.84 Rt. |
| 544 | 864736.51612 | 782327.50402 | Set 2" Aluminum Stem Cap | 3268+85.07 | 286.72 Rt. |
| 545 | 863101.78389 | 782815.17943 | Set 24" Hex Bar w/ 3" Aluminum Cap | 3251+03.83 | 183.81 Rt. |
| 548 | 863918.76867 | 782475.74268 | Set 2" Aluminum Cap Atop ½" Rebar | 3259+98.01 | 212.37 Rt. |
| 549 | 863565.52407 | 782623.96233 | Set 2" Aluminum Disc Atop Wall | 3256+05.05 | 203.65 Rt. |
| 550 | 863657.51307 | 782579.47888 | Set 2" Aluminum Disk Atop Wall | 3257+07.21 | 201.63 Rt. |
| 560 | 864720.83089 | 782328.40089 | Set 2" Aluminum Stem Cap | 3268+68.19 | 285.18 Rt. |
| 820 | 863102.83271 | 782420.11838 | Set 2" Aluminum Stem Cap | 3252+69.70 | 174.74 Lt. |
| 822 | 862096.66250 | 782882.59650 | Set 24" Hex Bar w/ 3" Aluminum Cap | 3241+55.18 | 171.34 Lt. |
| 1092 | 861305.40633 | 783042.38672 | Set 24" Hex Bar w/ 3" Aluminum Cap | 3233+04.03 | 236.07 Lt. |
| 1275 | 857832.90988 | 783610.11071 | Set 24" Hex Bar w/ 3" Aluminum Cap | 3197+84.91 | 237.12 Rt. |
| 1280 | 859870.33494 | 783125.44516 | Set 24" Hex Bar w/ 3" Aluminum Cap | 3218+29.29 | 217.30 Lt. |
| 3043 | 864412.47766 | 781769.42729 | Set 2" Aluminum Disc Atop Wall | 3266+67.96 | 320.90 Lt. |
| 3045 | 865671.48041 | 781309.07151 | Set 24" Hex Bar w/ 3" Aluminum Cap | 12+91.88 | 65.00 Rt. |
| 3052 | 864629.09492 | 781704.20197 | Set 2" Aluminum Disc Atop Wall | 3268+74.95 | 345.69 Lt. |
| 3053 | 864909.37759 | 781659.65910 | Set 2" Aluminum Disc Atop Wall | 3271+34.96 | 355.77 Lt. |
| 3054 | 865603.16568 | 781645.13978 | Set 2" Aluminum Disc Atop Wall | 3277+78.92 | 364.96 Lt. |
| 3055 | 865660.69242 | 781591.58015 | Set 24" Hex Bar w/ 3" Aluminum Cap | 3278+33.57 | 421.46 Lt. |
| 3056 | 865666.15921 | 781345.31082 | Set 24" Hex Bar w/ 3" Aluminum Cap | 13+28.14 | 70.18 Rt. |
| 4013 | 860546.28351 | 782996.43249 | Set 2" Aluminum Stem Cap | 3225+07.08 | 336.29 Lt. |
| (2) 4015 | 860601.00530 | 783039.38114 | Set 3" Aluminum Cap Atop ½" Rebar | 3225+61.16 | 292.53 Lt. |
| 4017 | 861136.04667 | 783041.66409 | Set 2" Aluminum Stem Cap | 3231+25.04 | 261.39 Lt. |
| 4214 | 855319.22185 | 783118.13587 | Set 24" Hex Bar w/ 3" Aluminum Cap | 3172+78.79 | 292.04 Lt. |
| 4215 | 856162.85389 | 783156.75470 | Set 24" Hex Bar w/ 3" Aluminum Cap | 3181+21.75 | 240.93 Lt. |
| 4226 | 855071.14962 | 783781.54411 | Set 2" Aluminum Stem Cap | 3170+20.91 | 367.62 Rt. |
| 4232 | 855310.23246 | 783768.31640 | Set 24" Hex Bar w/ 3" Aluminum Cap | 3172+60.17 | 357.94 Rt. |
| 4233 | 856170.31678 | 783709.70434 | Set 24" Hex Bar w/ 3" Aluminum Cap | 3181+21.02 | 312.07 Rt. |
| 4234 | 856569.47064 | 783644.31169 | Set 24" Hex Bar w/ 3" Aluminum Cap | 3185+21.10 | 252.60 Rt. |
| 4235 | 856969.09683 | 783613.91585 | Set 24" Hex Bar w/ 3" Aluminum CAp | 3189+21.14 | 228.13 Rt. |
| 4246 | 860176.14492 | 783694.28058 | Set 24" Hex Bar w/ 3" Aluminum Cap | 3221+26.64 | 356.00 Rt. |
| 4248 | 860177.52143 | 783803.27215 | Set 2" Aluminum Stem Cap | 3221+26.40 | 465.00 Rt. |
| 4250 | 860395.52059 | 783804.04250 | Set 24" Hex Bar w/ 3' Aluminum Cap | 3223+44.37 | 469.00 Rt. |
| 4255 | 860332.96382 | 783044.88638 | Set 24" Hex Bar w/ 3" Aluminum Cap | 3222+93.06 | 291.00 Lt. |
| 4264 | 861111.21960 | 783689.99368 | Set 24" Hex Bar w/ 3" Aluminum Cap | 3230+30.39 | 380.30 Rt. |
| 4266 | 861419.86227 | 783575.59713 | Set 24" Hex Bar w/ 3" Aluminum Cap | 3233+25.49 | 308.86 Rt. |
| 4269 | 859327.06486 | 783603.52885 | Not Set Atop 20' Sound Wall - (C) | 3212+79.00 | 252.68 Rt. |
| 4313 | 855109.33988 | 782368.87883 | Set 2" Aluminum Cap Atop ½" Rebar | 9+57.50 | 95.00 Rt. |
| 4314 | 855154.33883 | 782368.18650 | Set 2" Aluminum Cap Atop ½" Rebar | 9+57.50 | 50.00 Rt. |
| 4315 | 855083.43339 | 783086.38966 | Set 24" Hex Bar w/ 3" Aluminum Cap | 3170+43.49 | 327.27 Lt. |
| 4316 | 855047.78913 | 783121.76866 | Set 24" Hex Bar w/ 3" Aluminum Cap | 3170+07.33 | 292.43 Lt. |
| 4318 | 855127.48349 | 784230.31164 | Set 24" Hex Bar w/ 2" Aluminum Cap | 28+18.71 | 65.00 Rt. |
| 4319 | 855119.85821 | 783830.72175 | Set 24" Hex Bar w/ 3" Aluminum Cap | 3170+68.89 | 417.52 Rt. |
| 4320 | 855282.15596 | 783799.68655 | Set 24" Hex Bar w/ 3" Aluminum Cap | 3172+31.63 | 388.89 Rt. |
| 4323 | 855262.80047 | 784068.01300 | Set 2" Aluminum Cap Atop ½" Rebar | 26+55.61 | 69.35 Lt. |
| 4324 | 855277.23161 | 783958.49684 | Set 24" Hex Bar w/ 3" Aluminum Cap | 25+46.01 | 83.13 Lt. |
| 4326 | 855267.76010 | 782600.46487 | Set 24" Hex Bar w/ 2" Aluminum Cap | 11+88.00 | 65.00 Lt. |
| 4327 | 855276.53054 | 783072.84123 | Set 24" Hex Bar w/ 3" Aluminum Cap | 3172+36.77 | 337.96 Lt. |
| 4328 | 855269.33614 | 782369.97279 | Set 24" Hex Bar w/ 2" Aluminum Cap | 9+57.50 | 65.00 Lt. |
| 4329 | 855254.33649 | 782369.87023 | Set 24" Hwx Bar w/ 2" Aluminum Cap | 9+57.50 | 50.00 Lt. |
| 4330 | 856898.88316 | 783230.82425 | Set 24" Hex Bar w/ 3" Aluminum Cap | 3188+56.61 | 155.96 Lt. |
| 4331 | 859063.66404 | 783197.01915 | Set 24" Hex Bar w/ 3" Aluminum Cap | 3210+21.65 | 157.69 Lt. |
| 4333 | 859363.30445 | 783168.57243 | Set 24" Hex Bar w/ 3" Aluminum Cap | 3213+21.68 | 181.69 Lt. |
| 4335 | 859713.13029 | 783152.81957 | Set 24" Hex Bar w/ 3" Aluminum Cap | 3216+71.70 | 192.26 Lt. |
| 4336 | 860385.42270 | 783005.69149 | Set 24" Hex Bar w/ 3" Aluminum Cap | 3223+46.10 | 329.41 Lt. |
| 4337 | 860408.32498 | 782682.13806 | Set 24" Hex Bar w/ 2" Aluminum Cap | 13+48.65 | 65.00 Rt. |
| 4339 | 860391.49161 | 782810.20127 | Set 24" Hex Bar w/ 3" Aluminum Cap | 14+76.82 | 81.00 Rt. |
| 4340 | 860553.07005 | 783692.70518 | Set 24" Hex Bar w/ 3" Aluminum Cap | 3225+03.55 | 360.01 Rt. |
| 4341 | 860545.65716 | 783931.43605 | Set 24" Hex Bar w/ 3" Aluminum Cap | 25+97.09 | 79.86 Lt. |
| 4343 | 860531.39549 | 784036.06676 | Set 2" Aluminum Cap Atop ½" Rebar | 27+01.80 | 66.20 Lt. |
| 4346 | 865736.48035 | 781309.32236 | Set 24" Hex Bar w/ 3" Aluminum Cap | 12+91.87 | 00.00 |
| 4352 | 862552.06653 | 783134.62689 | Set 24" Hex Bar w/ 3" Aluminum Cap | 3244+70.95 | 244.61 Rt. |
| 4368 | 860545.05800 | 784036.14500 | Set 2" Aluminum Cap Atop ½" Rebar | 27+01.80 | 79.86 Lt. |
| 4372 | 855123.19708 | 784005.68990 | Set 24" Hex Bar w/ 3" Aluminum Cap | 25+94.11 | 70.62 Rt. |
| 4373 | 855092.99527 | 782821.56222 | Set 24" Hex Bar w/ 3" Aluminum Cap | 14+10.28 | 108.24 Rt. |
| 4374 | 855270.69949 | 784008.06832 | Set 24" Hex Bar w/ 3" Aluminum Cap | 25+95.61 | 76.89 Lt. |
| 4375 | 855271.70405 | 782812.88603 | Set 24" Hex Bar w/ 3" Aluminum Cap | 14+00.38 | 70.39 Lt. |
| 4376 | 860397.75391 | 783939.02402 | Set 24" Hex Bar w/ 3" Aluminum Cap | 26+05.52 | 67.99 Rt. |
| 4377 | 860398.00785 | 782760.62770 | Set 24" Hex Bar w/ 3" Aluminum Cap | 14+27.20 | 74.80 Rt. |
| (4) 4378 | 865732.34375 | 782393.59180 | Set P/K | 23+76.15 | 00.00 |
| 4379 | 860543.77624 | 782741.44482 | Set 2" Aluminum Stem Cap | 14+07.07 | 70.83 Lt. |
| (1) 4510 | 860540.26486 | 782384.33998 | Set 2" Aluminum Cap Atop ½" Rebar | 10+50.00 | 65.00 Lt. |
| (3) 4511 | 860410.26761 | 782383.49438 | "X" Marked In Sidewalk | 10+50.00 | 65.00 Rt. |
| 4514 | 860399.97909 | 784073.51388 | Set 2" Aluminum disc flush in S/W | 27+40.00 | 65.00 Rt. |
| 4515 | 860398.72051 | 784293.51028 | Set 24" Hex Bar w/ 2" Aluminum Cap | 29+60.00 | 65.00 Rt. |
| 4516 | 860528.71838 | 784294.25399 | Set 2" Aluminum Cap Atop ½" Rebar | 29+60.00 | 65.00 Lt. |
| 4526 | 855257.44377 | 784237.37662 | Set 2" Aluminum Cap Atop ½" Rebar | 28+25.00 | 65.00 Lt. |
| 4527 | 855256.16596 | 784452.37282 | Set 24" Hex Bar w/ 3" Aluminum Cap | 30+40.00 | 65.00 Lt. |
| 4534 | 855241.16622 | 784452.28367 | Set 2" Aluminum Cap Atop ½" Rebar | 30+40.00 | 50.00 Lt. |
| 4560 | 858076.57600 | 783609.03731 | Set 24" Hex Bar w/ 3" Aluminum Cap | 3200+28.57 | 239.66 Rt. |
| 4561 | 858076.57600 | 783604.90300 | Set 24" Hex Bar w/ 3" Aluminum Cap | 3200+28.63 | 235.53 Rt. |
| 4562 | 858096.57600 | 783604.90300 | Set 24" Hex Bar w/ 3" Aluminum Cap | 3200+48.63 | 235.82 Rt. |
| 4563 | 858096.57600 | 783608.94921 | Set 24" Hex Bar w/ 3" Aluminum Cap | 3200+48.57 | 239.87 Rt. |
| 6566 | 865667.34408 | 782393.34436 | Set 2" Aluminum Stem Cap | 23+76.15 | 65.00 Rt. |
| 6876 | 861326.15383 | 783042.47516 | Set 24" Hex Bar w/ 3" Aluminum Cap | 3233+25.78 | 232.43 Lt. |
| 7000 | 864412.78870 | 781818.00753 | Set 2" Aluminum Stem Cap | 3266+58.81 | 273.33 Lt. |

THE BASIS OF STATIONING IS THE R/W SURVEY CENTERLINE AND THE STATIONING FOR ALL CROSS STREETS IS BASED FROM THE SECTION LINE. SEE R/W PLANS.

*SECTION CORNERS SET BY CONTRACTOR*

| PT. | NORTHING | EASTING | DESCRIPTION |
|---|---|---|---|
| 415 | 865735.81715 | 781481.17403 | Fd. 3" ADOT Brass Cap Flush In Conc. |
| 426 | 860470.12076 | 783174.94044 | Fd. 3" ADOT Brass Cap Flush In Conc. |
| 433 | 855198.26822 | 783257.19761 | Fd. 3" ADOT Brass Cap Flush In Conc. |

(1) *FOUND ½" REBAR MARKED LS 37936, AGREED WITH POSITION, SET 2' ALUMINUM CAP MARKED ROW - LS 35870*

(2) *FOUND ½" REBAR MARKED LS 37936, AGREED WITH POSITION, SET 3" ALUMINUM CAP MARKED ADOT ROW - LS 35870*

(3) *POINT ON EXISTING CITY R/W. NOT A BOUNDARY CORNER*

(4) *TEMPORARY MONUMENT - CONTRACTOR TO INSTALL HANDHOLD.*

JUN 09 2006

...\202LRW000_R506.DGN

CHANGE ORDER REVISIONS

| C.O. NO. | DATE | BY | DESCRIPTION OF REVISIONS |
|---|---|---|---|
| | | | |

| | |
|---|---|
| DRAWING NO. | D-7-T-913 |
| SURVEY | April 2005 |
| DRAWN/DATE | SNS/Sep. 2005 |
| ADOT REVIEW | B. GURNEY |

GMTS 8828 NORTH CENTRAL AVENUE SUITE 202 PHOENIX, ARIZONA 85020 99012

ARIZONA DEPARTMENT OF TRANSPORTATION
INTERMODAL TRANSPORTATION DIVISION
RIGHT OF WAY PLANS SECTION

HIGHWAY NAME: SANTAN FREEWAY
FEDERAL IDENTIFICATION NO.: RAM 600-7-806
TRACS NO. 202L MA 000 H5384 01R
ROUTE NO.: 202L
SECTION NAME: WARNER RD. - U.S. 60

REGISTERED LAND SURVEYOR CERTIFICATE NO. 35870 JAMES P. TRUJILLO Date Signed 5-2-06 ARIZONA, U.S.A.

SHEET MS-3