C.O. 4945, 8-22-77 FINALIZED R.L.R.

FED. ROAD DIV. NO.	STATE	PROJECT NO.	SHEET NO.	TOTAL SHEETS
7	ARIZ.	F-032-1-801	1	5

RIGHT OF WAY MAP NO. D-12-T-320

ALIGNMENT, RIGHT OF WAY
APPROVED IN ACCORDANCE WITH HIGHWAY PLANS.
SHEET 1 THRU 5
DATE Apr 25 1966
ASSISTANT STATE ENGINEER

APPROVED IN ACCORDANCE WITH RESOLUTION DATED: 27 MAY 1966, MINUTES OF THE ARIZONA HIGHWAY COMMISSION RES. NO.: 66-41

A.F.E. NO. 18900

FINALIZED

STATE OF ARIZONA
STATE HIGHWAY DEPARTMENT

RIGHT OF WAY PLAN OF THE

NOGALES PRIMARY CONN.

STATE HIGHWAY

PROJECT NO. F-032-1-801

SANTA CRUZ COUNTY

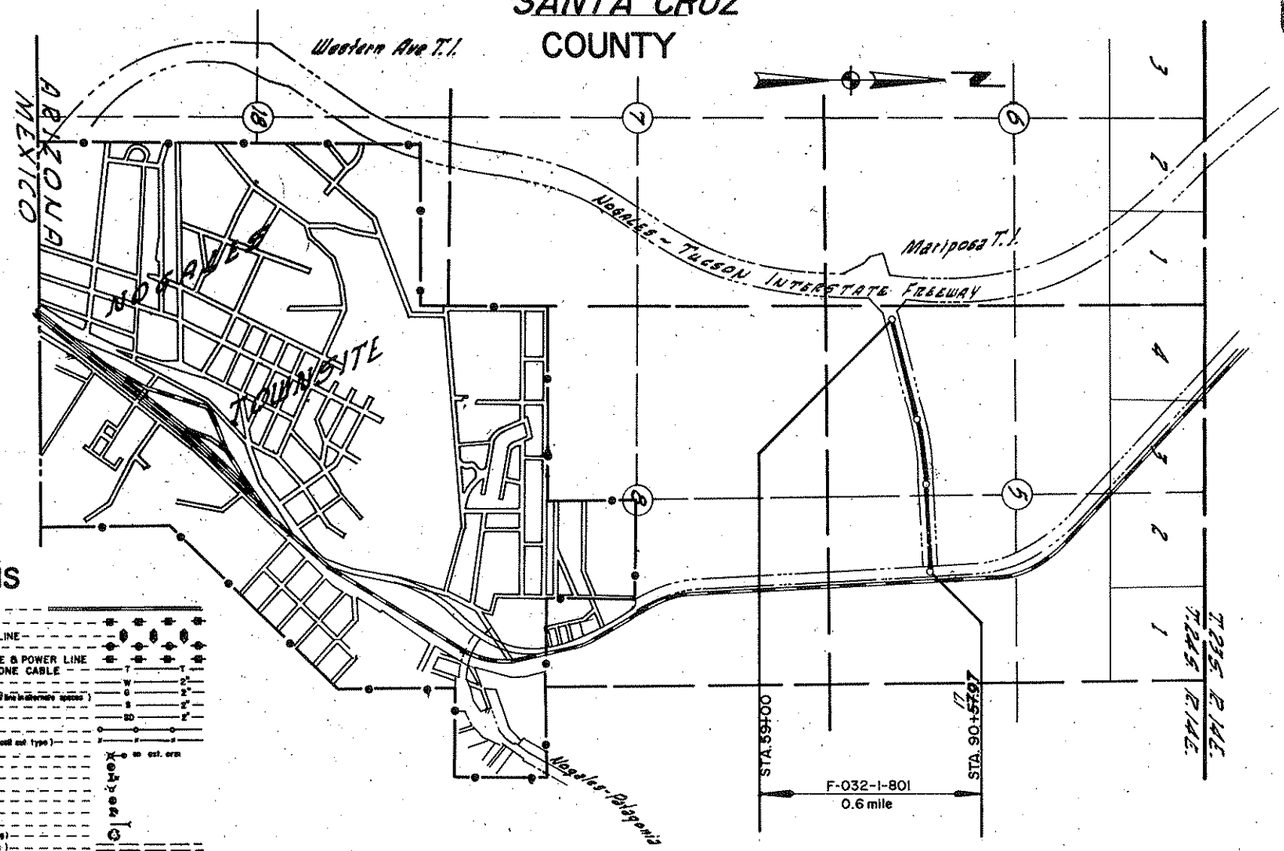

CONVENTIONAL SIGNS

HIGHWAY CENTER LINE (New) (Existing)
HIGHWAY R/W LINE (New) (Existing)
CONTROLLED ACCESS (Denied) (open) (Existing)
R.R. R/W COMMON to HIGHWAY R/W (Existing)
R.R. R/W LINE
TOWNSHIP and RANGE LINE
SECTION LINE
1/4 LINE or MID. SEC. LINE
1/16 LINE
PROPERTY LINE (not part of a Subdivision)
SUBDIVISION or LOT LINE
ORIGINAL LOT LINE
STATE and NATIONAL BOUNDARIES
COUNTY LINE
CITY LIMITS
LAND GRANTS BOUNDARIES
FOREST, NATIONAL MONUMENTS, MILITARY BASES and INDIAN RESERVATION
SURVEY MEANDER LINE
NEW R/W CONTROL POINT
EXISTING R/W CONTROL POINTS
EXISTING R/W MARKER
PARCEL NUMBER (T-001)

RAILROAD TRACK
POWER LINE
POWER TRANSMISSION LINE
TELEPHONE LINE
COMBINATION TELEPHONE & POWER LINE
UNDERGROUND TELEPHONE CABLE
WATER LINE
GAS LINE
SEWER LINE
STORM DRAIN
(Show size of line in inches space)
CHAIN LINK FENCE
BARBED WIRE FENCE (call out type)
STREET LIGHT
WATER METER
WATER VALVE
FIRE HYDRANT
GAS METER
GAS VALVE
DOWN GUY
MANHOLE (existing)
ROAD (existing)
PROPERTY ANCHOR BARS
PROPERTY LIMITS ARROWS
TRAFFIC FLOW ARROWS
CANAL, CHANNEL or DITCH
BRIDGE
BOX CULVERTS
CATTLE GUARD
RIVER

REDUCED SIZE DO NOT SCALE

ARIZONA HIGHWAY COMMISSION
APPROVED FOR RIGHT-OF-WAY ACQUISITION
STATE HIGHWAY ENGINEER
DEPUTY STATE ENGINEER — DATE 4-25-66

DEPARTMENT OF COMMERCE
BUREAU OF PUBLIC ROADS
APPROVED:
DIVISION ENGINEER — DATE

Click here for SR 189 Index

NOGALES PRIMARY CONN.
JCT. I-19 TO JCT. 89 SECTION
SANTA CRUZ COUNTY

Click here for SR 189 Index

Registered Professional Engineer Civil
CERTIFICATE EXPIRES
JAMES D. ANDERSON
DEC. 31, 1965
ARIZONA U.S.A.

REVISIONS			
C.O. No.	DATE	BY	DESCRIPTION
4945	9-22-75	R.L.R.	FINALIZED

PROJECT NO.	F-032-1-801
DRAWING NO.	D-12T-320
SHEET NO.	2 of 5
DRAWN BY	J.G.
DATE COMP.	2-16-66
SCALE	

CONSULTANT - Eng. Corp. of Amer.

OWNERSHIP				RECORD						ACQUISITION RECORD				
PARCEL NUMBER	OWNER	DESCRIPTION	TOTAL AREA	AREA REQUIRED GROSS INCLUDING EXISTING R/W	AREA REQUIRED NET EXCLUDING EXISTING R/W	EASEMENT AREA	REMAINDER LEFT	REMAINDER RIGHT	SHEET NUMBER	COMM. APPRL.	TYPE & DATE OF INSTRUMENT	RECORDED DATE	RECORDED BOOK	RECORDED PAGE
12-078	Maria Mastick, Simon Mastick & Louis Mastick Jr.	Pt. W1/2 SE1/4 & SW1/4, Sec. 5, T. 24 S. R. 14 E.	262.6 Ac.		14.4 Ac.	None	104.4	143.8	4 & 5	1-7-69	F.O.C. 4-21-69	6-5-69	102	548-50

FINALIZED

REDUCED SIZE
DO NOT SCALE

CHECKED BY. Kenneth Hoffman

HARD COPY.

NOGALES PRIMARY CONN.
JCT. I-19 TO JCT. 89 SECTION
SANTA CRUZ COUNTY

Click here for SR 189 Index

REVISIONS			
C.O. No.	DATE	BY	DESCRIPTION
1976	5-22-68	R.W.B.	Revised Mariposa T.I. R/W to agree with I-19-1(34)
4945	8-22-77	R.L.R.	FINALIZED.

PROJECT NO.	F-032-1-801
DRAWING NO.	D-12 T-320
SHEET NO.	3 of 5
DRAWN BY	J.G.
DATE COMP.	1-19-65
SCALE	See Below
CONSULTANT - Eng. Corp. of Amer.	

Registered Professional Engineer Civil
CERTIFICATE NUMBER
JAMES D. ANDERSON
Dec. 31, 1965
ARIZONA U.S.A.

FINALIZED

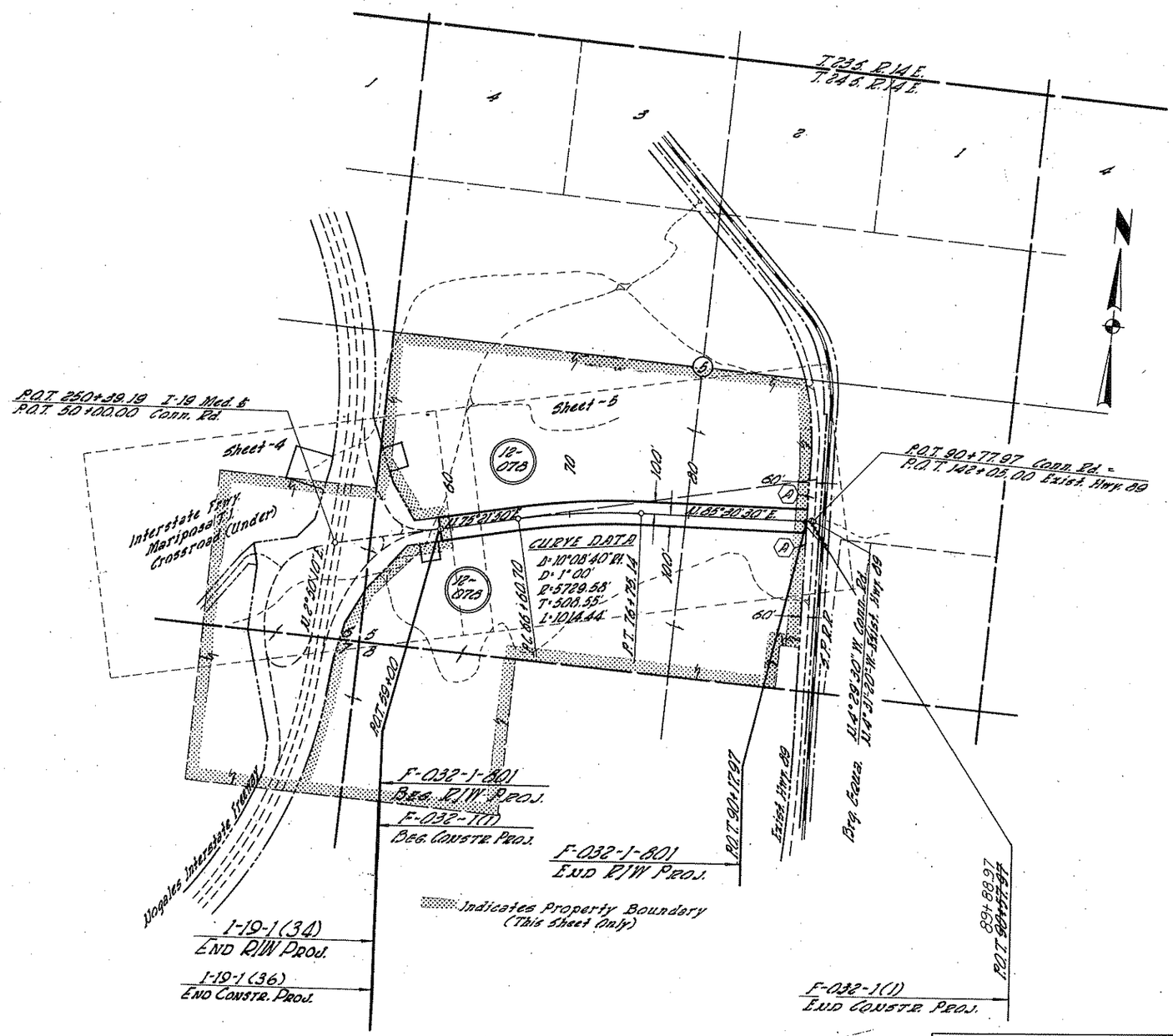

VICINITY MAP
1"=500'

REDUCED SIZE DO NOT SCALE

INDEX TO EXISTING R/W

Index	Subdivision	Sec.	Twp.	R.	Acq. From	Type	Book	Page	Width	Year	Parcel No.
A	W1/2 SE1/4	5	24S.	14E.	Maria Matejchich	Warranty Deed	30	246	Var.	1949	4878

HARD COPY 6485 M1 and sheet 11 of I-19-1(34)13 D-12-T-323 CHECKED BY Kenneth Hoffman

Click here for SR 189 Index

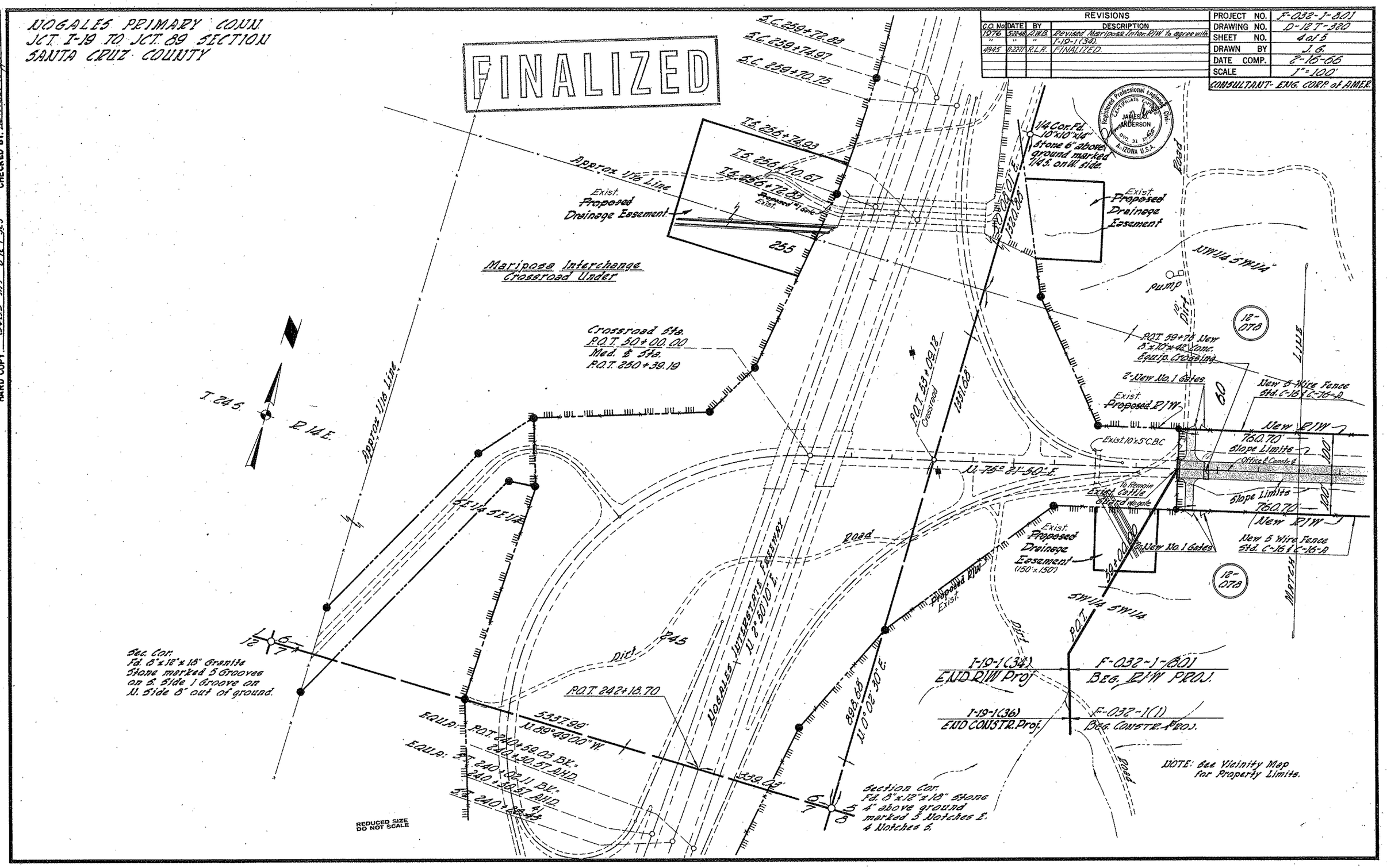

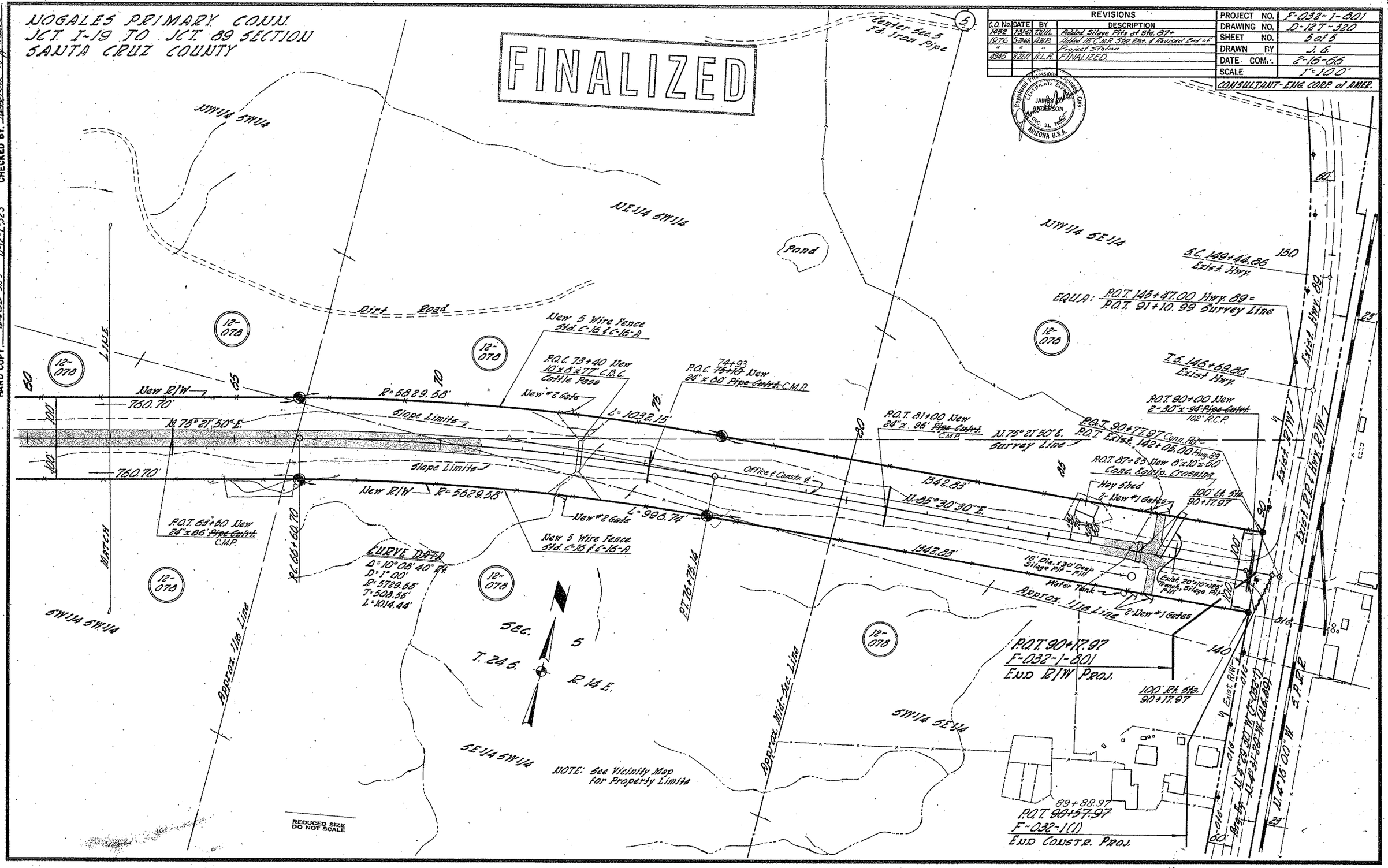

HARD COPY 6485-M1 and sheet 11 of I-19-1(3)413 D-12-T-323 CHECKED BY Kenneth Hofman

Click here for SR 189 Index