FHWA REGION	STATE	PROJECT NUMBER	SHEET NUMBER	TOTAL SHEETS	FINALIZED PLANS
9	ARIZ.	S-456-705	1	11	

DRAWING NUMBER	D-4-T-369

STATE OF ARIZONA
DEPARTMENT OF TRANSPORTATION

HIGHWAYS DIVISION
RIGHT OF WAY PLAN OF THE
ROOSEVELT – PAYSON HWY.
ROCK CREEK - BUMBLEBEE CREEK
S.R. 188
PROJECT NO. S-456-705

GILA COUNTY DISTRICT 2
LENGTH OF PROJECT 3.97 MILES

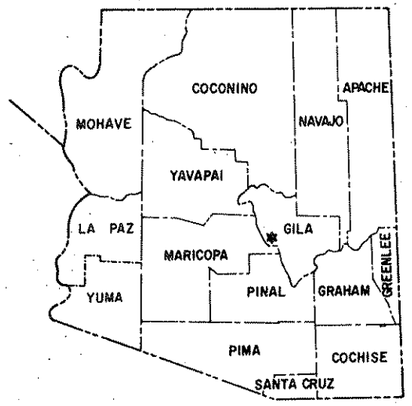

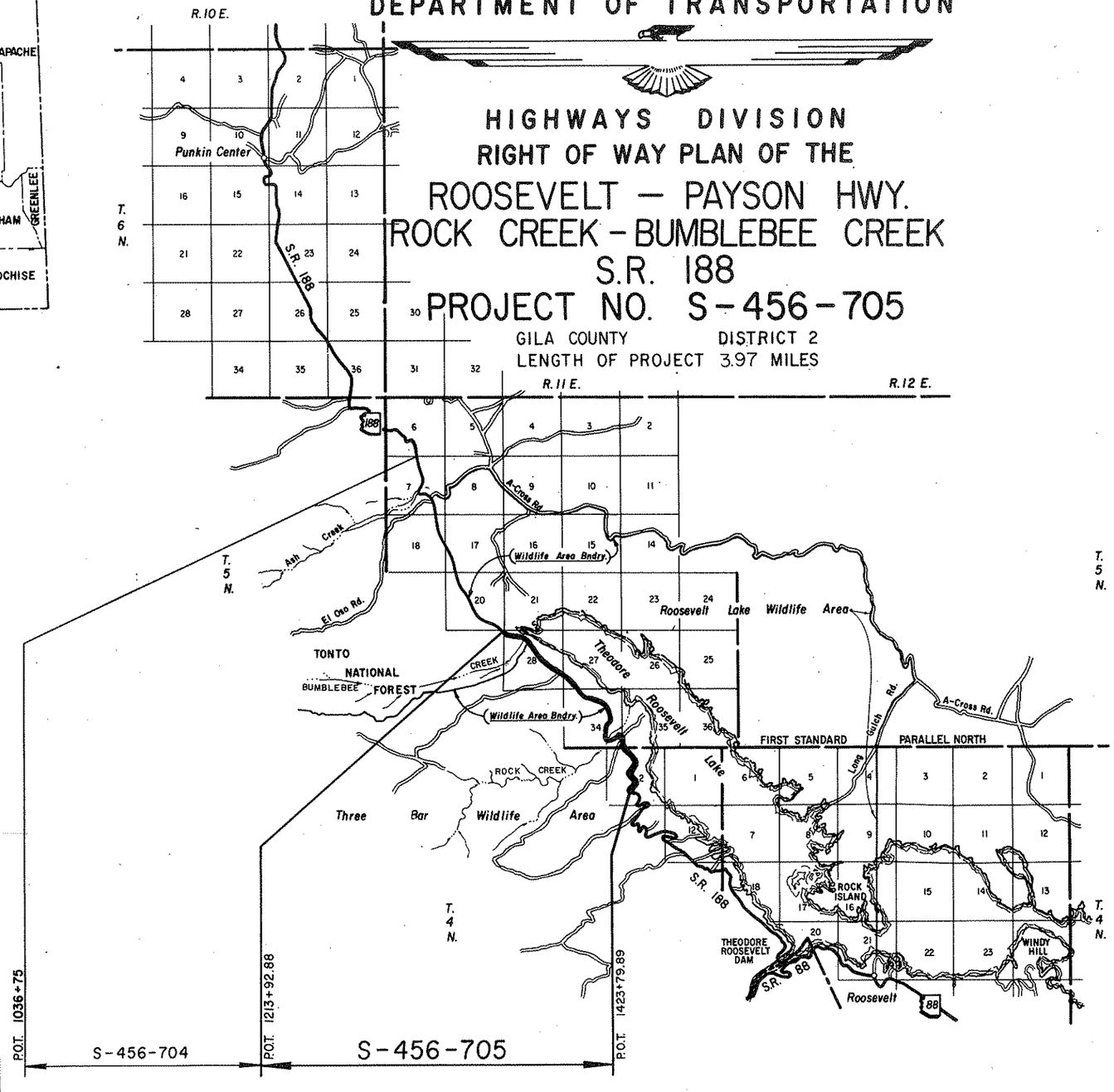

Click here for SR 188 Index

Approved in accordance with Roadway Plans

DEPUTY STATE ENGINEER — DATE 9/2/83

ARIZONA DEPARTMENT OF TRANSPORTATION BOARD
Approved for Right of Way Acquisition in accordance with Resolution Number 83-11-A-39 Dated July 15, 1983

Thomas R. Lammers State Engineer

CHIEF DEPUTY STATE ENGINEER — DATE 9.2.83

U.S. DEPARTMENT OF TRANSPORTATION
FEDERAL HIGHWAY ADMINISTRATION

DIVISION ENGINEER — DATE

Public Hearing Requirements Certified 4-14-77
Environmental Clearance 11-9-81

REDUCED SIZE DO NOT SCALE

ROOSEVELT – PAYSON HWY.
ROCK CREEK – BUMBLEBEE CREEK
GILA COUNTY

Click here for SR 188 Index

REVISIONS					
C.O. No.	DATE	BY	DESCRIPTION	PROJECT NO.	S-456-705
6566	6/14/84	Leroy	Changed Net Area Par. 4-239, Esmt 240	DRAWING NO.	D-4-T-369
7187	11-18-85	A.F.A.	Rev. Net Area & Esmt Par. 4-239, 4-240	SHEET NO.	2 of 11
				DRAWN BY	LMF
				DATE COMP.	7-29-83
				SCALE	

REDUCED SIZE DO NOT SCALE

OWNERSHIP			RECORD							ACQUISITION RECORD				
PARCEL NUMBER	OWNER	DESCRIPTION	TOTAL AREA	AREA REQUIRED GROSS INCLUDING EXISTING R/W	AREA REQUIRED NET EXCLUDING EXISTING R/W	EASEMENT AREA	REMAINDER LEFT	REMAINDER RIGHT	SHEET NUMBER	BOARD APPROVAL	TYPE & DATE OF INSTRUMENT	RECORDED DATE	RECORDED BOOK	RECORDED PAGE
4-239	U.S.A., Bureau of Reclamation (S.R.P.)	Pt. of Secs 21, 27, 28 & 34, T.5N., R.11E., & Pt. W², Sec. 2, T.4N., R.11E.			~~99.3 Ac.~~ 115.6 Ac.	T.C.E. ~~4.5 Ac.~~ 7.1 Ac.			4 thru 11					
4-240	U.S.A. (Tonto National Forest)	Pt. of SE⁴ SE⁴, Sec. 28, T.5N., R.11E.			2.3 Ac.	T.C.E. 0.8 Ac.			6					
		Pt. of NW⁴, Sec. 34, T.5N., R.11E.			1.8 Ac.				7					
		Pt. of W²; Sec. 2; T.4N., R.11E.			~~16.3 Ac.~~	~~2.6 Ac. T.C.E.~~			9 thru 11					

CHECKED BY: [signature]

HARD COPY

BRUNING 44-512

ROOSEVELT - PAYSON HWY.
ROCK CREEK - BUMBLEBEE CREEK
GILA COUNTY

Click here for SR 188 Index

REVISIONS				PROJECT NO.	S-456-705
C.O. No.	DATE	BY	DESCRIPTION	DRAWING NO.	0-4-T-369
6666	10/14/84	Leroy	Add New T.C.E. Rt. Sta. 1017+25 & Constr. Limits.	SHEET NO.	3 of 11
"	"	"	Revised New R/W at Rock Creek.	DRAWN BY	RB
7187	11-18-85	A.F.A.	Re-plotted Section 2, T.4N., R.11E.	DATE COMP.	7-29-83
				SCALE	1" = 1000'

HARD COPY 8229 M1 CHECKED BY

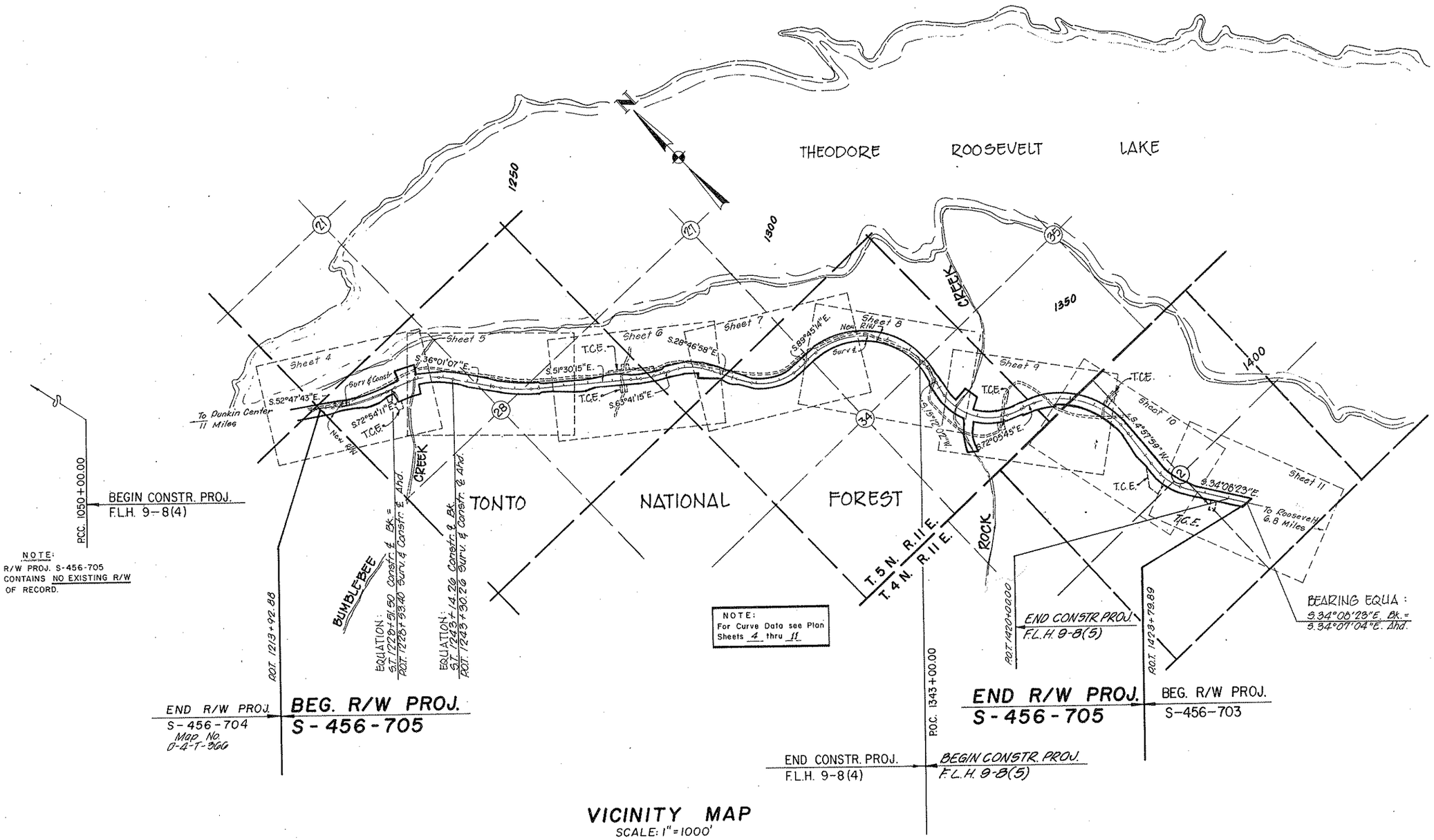

VICINITY MAP
SCALE: 1" = 1000'

ROOSEVELT - PAYSON HWY.
ROCK CREEK - BUMBLEBEE CREEK
GILA COUNTY

Click here for SR 188 Index

REVISIONS				
C.O. No	DATE	BY	DESCRIPTION	

PROJECT NO.	S-456-705
DRAWING NO.	D-4-T-369
SHEET NO.	4 of 11
DRAWN BY	RJ
DATE COMP.	7-29-85
SCALE	1" = 100'

CHECKED BY. _____
HARD COPY ____ 8229 M-1
DRAWING 44-512

T.5N. R.11E.

1/16 Cor. Fnd B.C. in Conc. Post U.S. Dept. of Agriculture Biological Surv.

SEC. LINE N.01°11'25"E.

SEC. COR.

15.68' 10 21 20 92.20' 29 12.61'

NEW R/W

S.52°47'43"E. SURV. ℄

CONSTR. ℄ S.56°00'46"E.

POT. 1213+04.70 Sec. Ln. Tie (C)

180.76'

N.0°05'59"E.

NEW R/W

— DETAIL — No Scale

SE¼SE¼

1199.55'(C.) N.89°54'42"W.

1/16 Cors. Fnd. B.C. U.S. Dept. of Interior Biological Surv. (1934)

P.C.C. 1050+00.00

BEGIN CONSTR. PROJ.
F.L.H. 9-8(4)

END R/W PROJ.
S-456-704
Map No. D-4-T-366

BEG. R/W PROJ.
S-456-705

POT. 1213+92.88 Surv. ℄ Sec. Line Tie

NE¼NE¼

1326.93'(C.) N.0°05'59"E. Sec. Ln.

1/16 Cor. Fnd. B.C. U.S. Dept. of Interior Biological Surv. (1934)

1210 1215 1220 1225 1230 1235

3966.98'(C.) N.0°11'25"E.

THEODORE ROOSEVELT LAKE

Approx. Sec. Ln.

Sec. Cor. Fnd. B.C. U.S. Dept. of Interior Biological Surv. (1934)

100.00' Lt Constr. ℄ POT. 1213+27.49

New R/W

S.56°00'46"E. 519.50'

S.52°47'43"E. Surv. ℄

S.56°00'46"E. Constr. ℄

122.01' 20 21 29 28 92.20'

NW¼NW¼

S.56°32'29"E. 197.20'

NEW GAME FENCE L=660.62' R=2764.78'

S.72°27'45"E. 180.59'

NEW 2-36" PIPE CULV's

NEW 48" PIPE CULV.

EXIST. S.R. 188

Constr. ℄

SLOPE LIMITS

Surv. ℄

354.95' N.64°06'38"W. 162.79' N.59°55'02"W. N.51°15'55"W. 309.71' 210.45' N.65°28'22"W. 205.97' N.69°26'44"W.

150.00' Rt. Constr. ℄ POT. 1214+95.58

NEW GAME FENCE

T.S. 1218+09.11 Surv. ℄

T.S. 1218+49.99 Constr. ℄

S.C. 1220+06.99 Constr. ℄

L.T.B. S.57°36'46"E.

T.S. 1216+49.11 Surv. ℄

4-299

C.S. 1226+54.50 Surv. ℄

C.S. 1226+91.50 Constr. ℄

L.T.B. S.71°16'11"E.

S.T. 1228+14.50 Surv. ℄

Approx. ℄ of U.S. 60/70/80

EQUATION: ST. 1228+51.90 Constr. ℄ Bk. = ST. 1228+53.40 Surv. ℄ Constr. ℄ Ahd.

POT. 1228+53.40

S.72°27'45"E. 180.59'

S.71°55'25"E. 205.21'

S.71°54'11"E. Surv. ℄

S.71°54'11"E. CONSTR. ℄

194.17' N.72°27'07"W.

N.18°49'49"E. 150'

94.09' N.72°01'12"W.

T.C.E.

N.72°54'11"W. 100'

N.21°19'12"E. 212.20'

T.S. 1228+84.78 Constr. ℄

T.S. 1229+99.46 Surv. ℄

S.C. 1230+84.78 Constr. ℄

L.T.B. S.69°54'11"E.

N.20°05'49"E. 200'

S.C. 1232+99.46 Surv. ℄

NE¼NW¼

New R/W

L=422.59' R=2208.86'

P.O.C. 1234+50.00 Constr. ℄

L.T.B. S.56°56'47"E.

S.3°03'13"W. 200'

CREEK

NEW 3-SPAN PRESTRESSED CONC. GIRDER BRIDGE

Surv. ℄

Constr. ℄

N.70°07'53"W. 314.85'

50.06'

176.92' N.62°06'47"W.

S.3°03'13"W.

Match Line

BUMBLEBEE

300.00' Rt. Constr. ℄ POC. 1232+00.00

20.0' 1234+50.00 Constr. ℄

SE¼NW¼

SW¼NW¼

1/16 Ln.

TONTO NATIONAL FOREST

Curve Data
Surv. ℄
TOTAL
I = 20°06'28" Lt.
L = 1165.39'
Ts = 587.88'
MAIN
Δ = 16°54'28"
D = 2°00'00"
R = 2864.79'
L = 845.39'
SPIRAL
a = 1 1/4
Δ = 1°36'00"
L = 160.00'

Curve Data
Constr. ℄
TOTAL
I = 16°53'25" Lt.
L = 1004.51'
Ts = 505.40'
MAIN
Δ = 13°41'25"
D = 2°00'00"
R = 2864.79'
L = 684.51'
SPIRAL
a = 1 1/4
Δ = 1°36'00"
L = 160.00'

Curve Data
Surv. ℄
TOTAL
I = 36°53'04" Rt.
L = 1222.11'
Ts = 628.48'
MAIN
Δ = 24°53'04"
D = 4°00'00"
R = 1432.38'
L = 622.11'
SPIRAL
a = 1 1/3
Δ = 6°00'00"
L = 300.00'

Curve Data
Constr. ℄
TOTAL
I = 36°53'04" Rt.
L = 1429.48'
Ts = 737.17'
MAIN
Δ = 30°53'04"
D = 3°00'00"
R = 1909.86'
L = 1029.48'
SPIRAL
a = 1 1/2
Δ = 3°00'00"
L = 200.00'

REDUCED SIZE DO NOT SCALE

ROOSEVELT - PAYSON HWY.
ROCK CREEK - BUMBLEBEE CREEK
GILA COUNTY

REVISIONS				
C.O. No.	DATE	BY	DESCRIPTION	

PROJECT NO.	S-456-705
DRAWING NO.	D-4-T-369
SHEET NO.	5 of 11
DRAWN BY	RJ
DATE COMP.	7-28-83
SCALE	1"=100'

CHECKED BY. _____

HARD COPY 8229 M-1

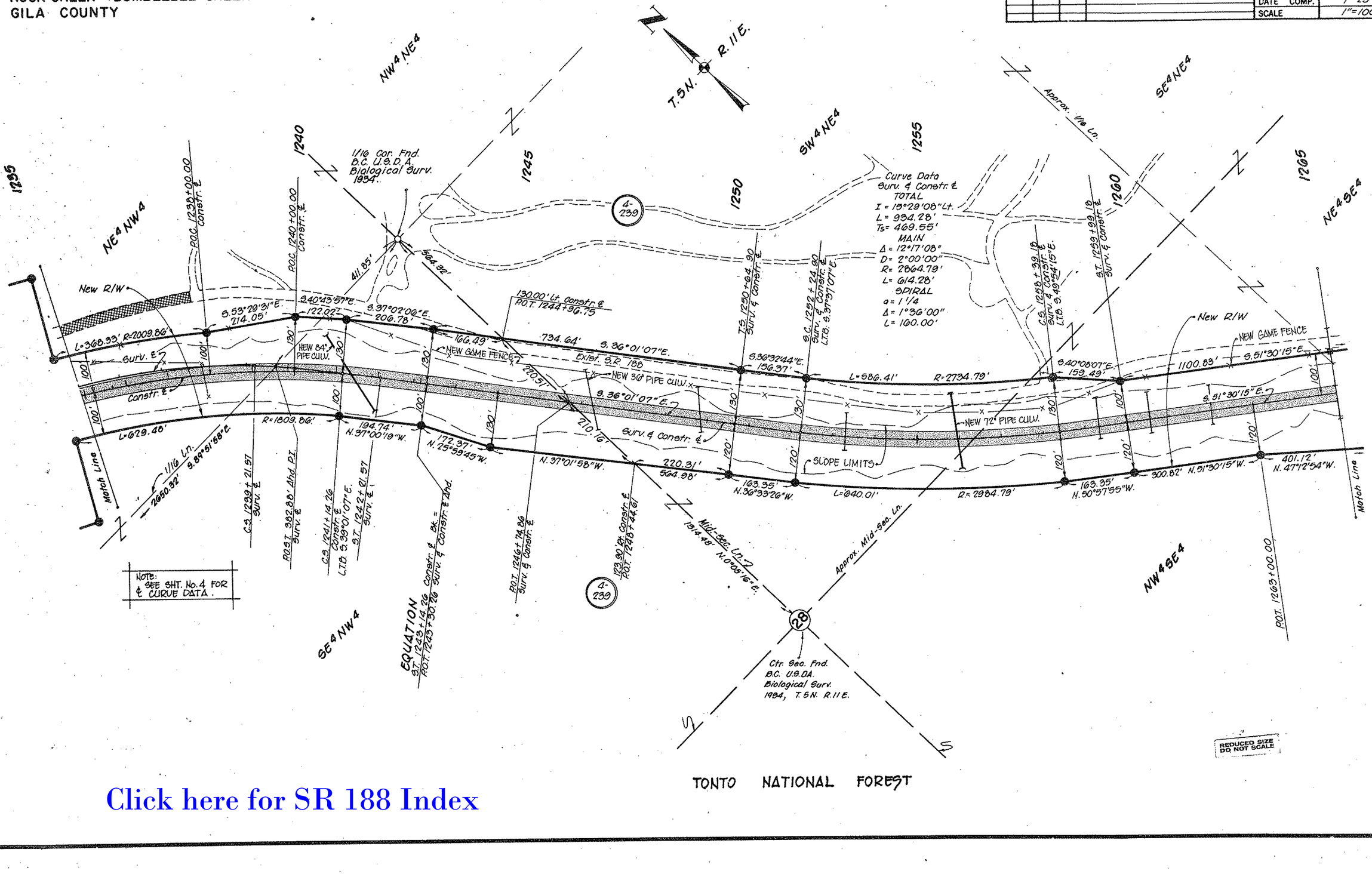

Click here for SR 188 Index

BRUNING 44-512

ROOSEVELT – PAYSON HWY.
ROCK CREEK – BUMBLEBEE CREEK
GILA COUNTY

REVISIONS				
C.O No.	DATE	BY	DESCRIPTION	

PROJECT NO.	S-456-705
DRAWING NO.	D-4-T-309
SHEET NO.	6 of 11
DRAWN BY	RJ
DATE COMP.	7-29-83
SCALE	1"=100'

CHECKED BY: RJ Gan

HARD COPY 8229 M-1

T.5N. R.11E.

Curve Data
Constr. & Surv. ℄
TOTAL
I = 12°11'00" Lt.
L = 687.33'
Ts = 344.66'
MAIN
Δ = 7°11'00"
D = 2°30'00"
R = 2291.83'
L = 287.33'
SPIRAL
a = 1 1/4
Δ = 2°30'00"
L = 200.00'

1/16 Cor. Fnd. B.C. 103
U.S. Dept. of Agriculture
Biological Surv. 1954

NE4SE4 NW4SW4 SW4SW4 NW4SE4 SE4SE4 NW4NW4

4-239 4-240

1265 1270 1275 1280 1285 1290 1295

New R/W
NEW GAME FENCE
Exist. S.R. 188
SLOPE LIMITS
NEW 3-8'x7' BOX CULV.
Constr. & Surv. ℄
EXIST. FENCE
New 4' Dike
Match Line
T.C.E.
Approx. 1/16 Ln.
Sec. Ln.

135.63' Lt. Constr. ℄ ROT. 12774+25.00
N. 36°29'45"E. 89.38'
ROT. 12774+25.00 Constr. ℄
1100.83' S.51°30'15"E.
302.04' S.55°09'31"E.
175.06' 200.06' S.52°56'11"E.
289.97' S.43°34'31"E.
322.28' S.57°44'19"E.
190.82'
787.21' N.51°30'15"W.
401.12' N.47°12'54"W.
200.00' N.51°30'15"W.
206.16' N.65°32'25"W.
204.35' N.52°20'47"W.
204.35' N.62°50'42"W. 104.82'
104.82' 316.77' S.61°07'17"E.
197.48'
L=443.26' R=1275.92' S.25°55'21"E. 316.85'
285.63' N.57°14'45"W.
249.62' N.49°23'06"W.
390.00' N.57°43'03"W.
1328.44' N.01°15'37"W.
1288.08' N.89°50'52"E.

S.C. 1280+87.21 L.T.B. S.54°00'19"E.
C.S. 1283+74.54 L.T.B. S.61°11'15"E.
S.T. 1285+74.54 L.T.B. S.28°18'49"W.
S.C. 1289+79.30 L.T.B. S.56°11'15"E.
S.C. 1293+77.45 L.T.B. S.56°16'38"E.
P.O.C. 1282+52.34 Sec. Ln. Tie L.T.B. S.58°07'37"E.
100.00' Lt. Constr. ℄ P.O.C. 1283+83.40 L.T.B. S.56°24'32"E.
100.00' Rt. Constr. ℄ P.O.C. 1283+74.54 L.T.B. N.59°40'37"W.
139.20' Rt. Constr. ℄ P.O.C. 12932+58.74
276.89' Rt. Constr. ℄ P.O.C. 12933+16.81
ROT. 1267+00.00
ROT. 1269+00.00
ROT. 1271+00.00
ROT. 1276+65.00
ROT. 1277+90.00

Curve Data
Constr. & Surv. ℄
TOTAL
I = 34°54'17" Rt.
L = 998.09'
Ts = 511.20'
MAIN
Δ = 19°54'17"
D = 5°00'00"
R = 1145.92'
L = 398.09'
SPIRAL
a = 1 2/3
Δ = 7°30'00"
L = 300.00'

Sec. Cor. Fnd. 5"x 7"x 12" Granite Stone and Mound of Stone Mkd. XXXIV South XXVIII West XXVII East

28 27 33 34

TONTO NATIONAL FOREST

REDUCED SIZE DO NOT SCALE

Click here for SR 188 Index

ROOSEVELT – PAYSON HWY.
ROCK CREEK – BUMBLEBEE CREEK
GILA COUNTY

REVISIONS			
C.O. No.	DATE	BY	DESCRIPTION

PROJECT NO.	S-456-705
DRAWING NO.	D-4-T-369
SHEET NO.	7 of 11
DRAWN BY	R.
DATE COMP.	7-29-83
SCALE	1" = 100'

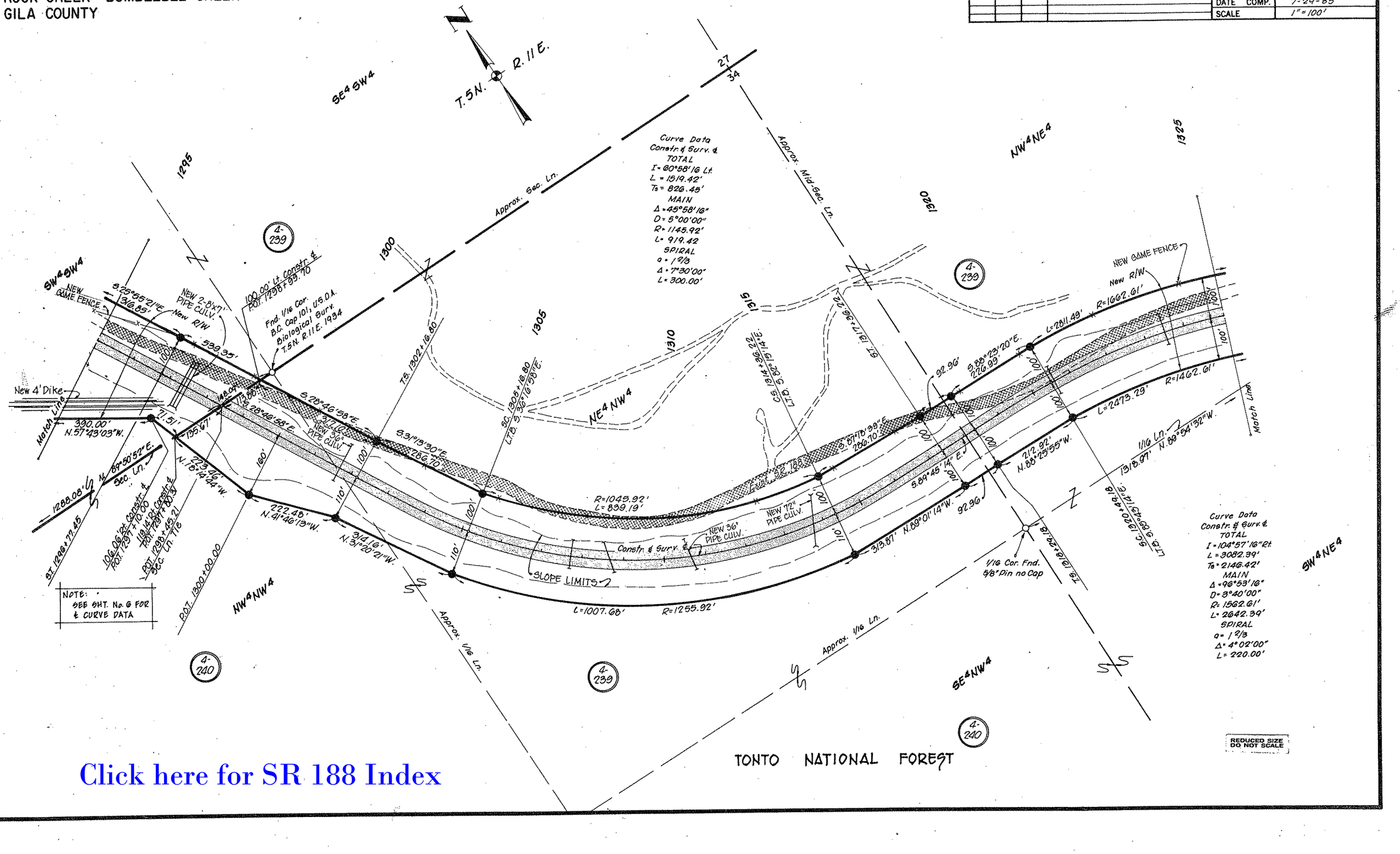

Click here for SR 188 Index

HARD COPY. 8229 M1

CHECKED BY.

ROOSEVELT – PAYSON HWY.
ROCK CREEK – BUMBLEBEE CREEK
GILA COUNTY

REVISIONS			
C.O. No.	DATE	BY	DESCRIPTION
6566	6-25-84	Mr.	Added Begin Constr. Proj.

PROJECT NO.	S-456-705
DRAWING NO.	D-4-T-369
SHEET NO.	8 of 11
DRAWN BY	RJ
DATE COMP.	7-29-83
SCALE	1" = 100'

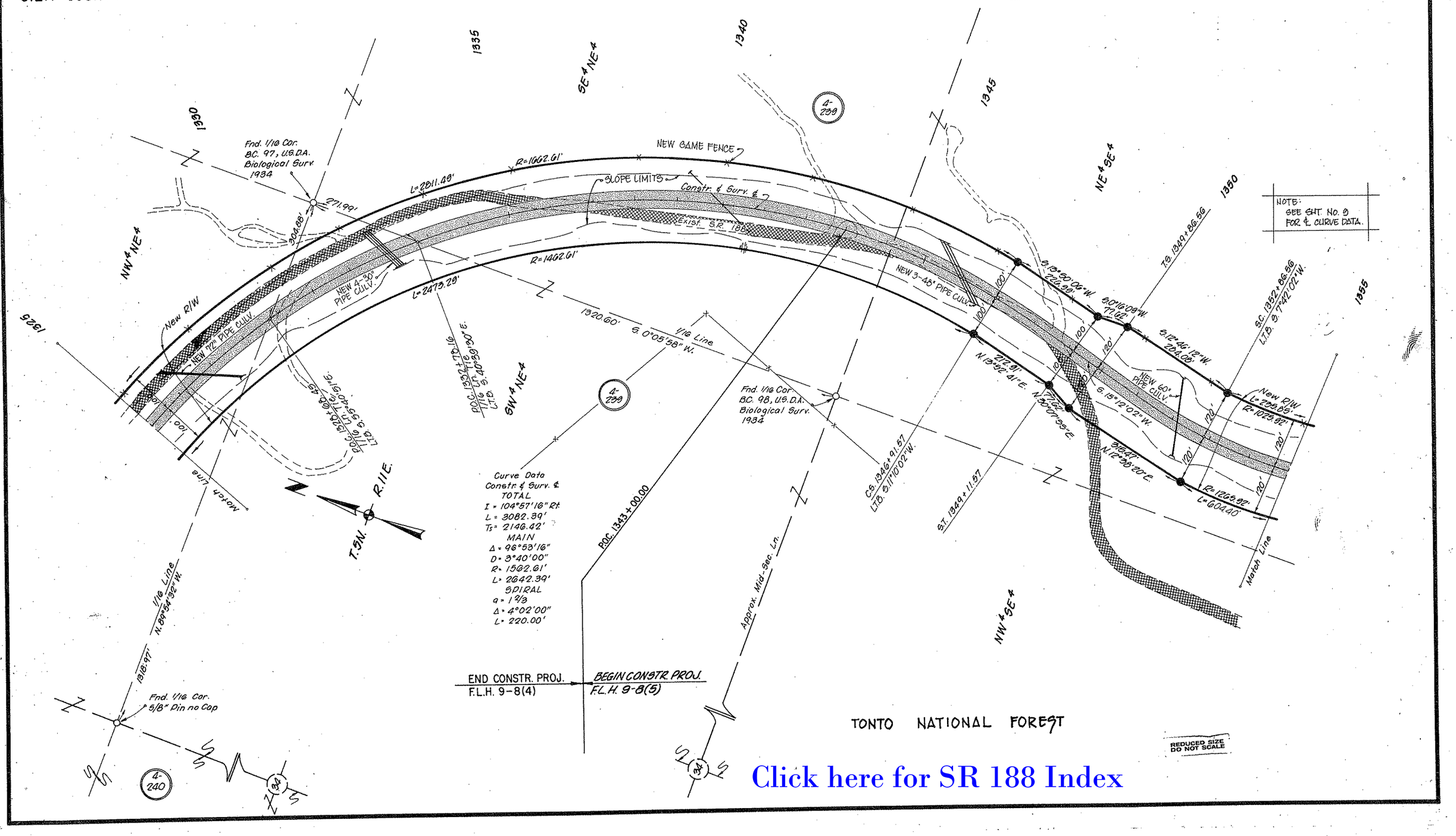

Click here for SR 188 Index

HARD COPY. 8229 M1

CHECKED BY.

ROOSEVELT – PAYSON HWY.
ROCK CREEK – BUMBLEBEE CREEK
GILA COUNTY

REVISIONS			
C.O. No.	DATE	BY	DESCRIPTION
6566	6/1/83	Leroy	Revised R/W Lt. Sta 1360+00, Revised R/W Rt Sta
"	"	"	1358+ To 1364, From Sta 1360+ to Sta 1370+32.
"	"	"	49 Each side
7187	11-18-85	A.F.A.	Deleted Section line and lot 1. Added 1/16 th line,
"	"	"	Lot 3 & Por. 4-240 & re-plotted lot 4 in Sec. 2,
"	"	"	T4N, R11E.

PROJECT NO.	S-456-705
DRAWING NO.	D-4-T-369
SHEET NO.	9 of 11
DRAWN BY	Rj
DATE COMP.	7-29-85
SCALE	1" = 100'

HARD COPY 8229 MI CHECKED BY

Click here for SR 188 Index

ROOSEVELT - PAYSON HWY.
ROCK CREEK - BUMBLEBEE CREEK
GILA COUNTY

REVISIONS			
C.O. No.	DATE	BY	DESCRIPTION
[illegible]	6/14/84	Leroy	Revised Control Points Rt. Sta. 1399+00
7187	11-19-85	A F A	Deleted section line, lot 4 & par. 4-240. Added
"	"	"	lot 2, 1/16 th line, Revised mid-section line, and
"	"	"	re-plotted lot 3.

PROJECT NO.	S-456-705
DRAWING NO.	D-4-T-369
SHEET NO.	10 of 11
DRAWN BY	R.
DATE COMP.	7-29-83
SCALE	1" = 100'

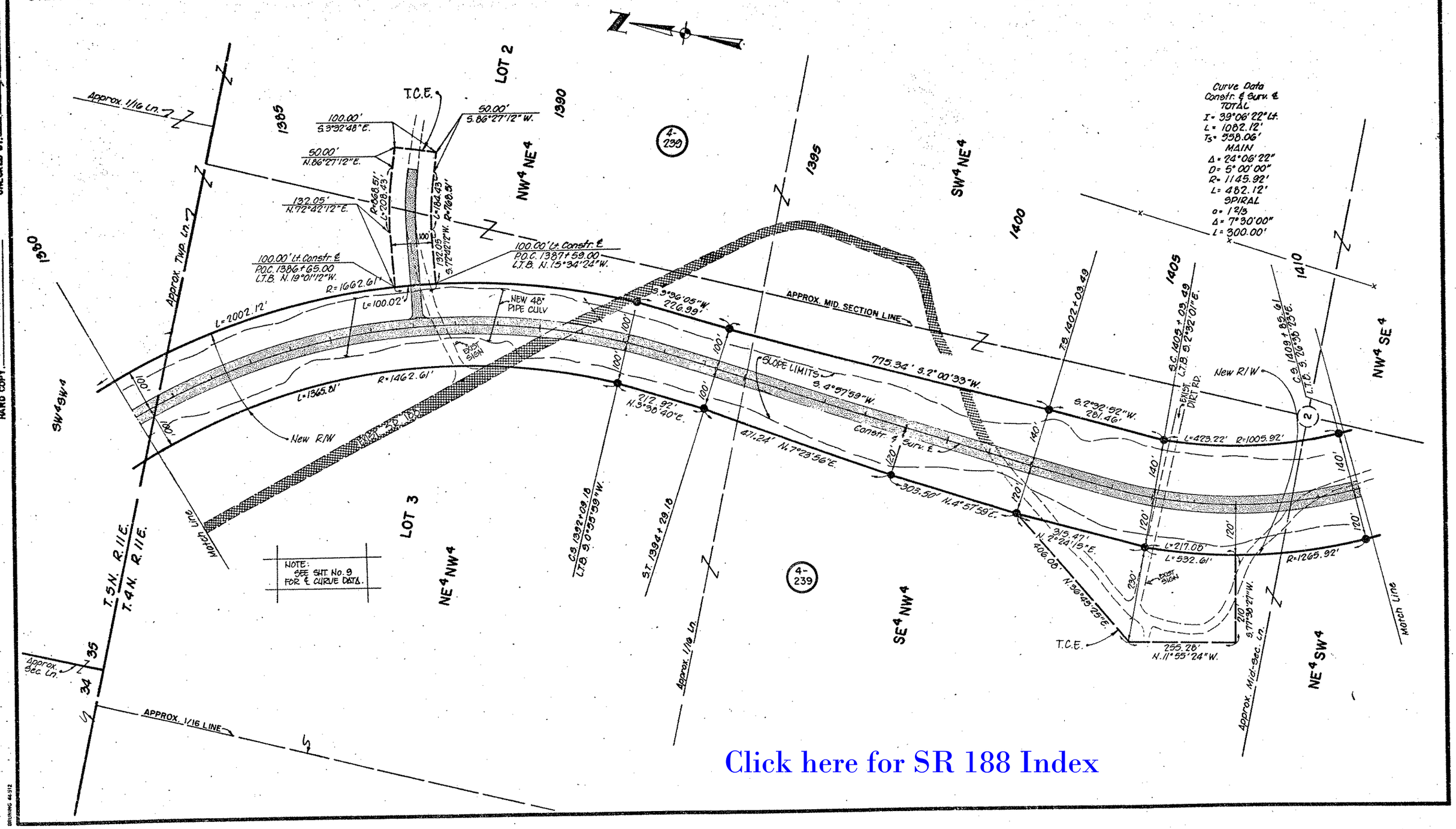

Click here for SR 188 Index

HARD COPY 8229 M1
CHECKED BY

ROOSEVELT - PAYSON HWY.
ROCK CREEK - BUMBLEBEE CREEK
GILA COUNTY

REVISIONS			
C.O. No.	DATE	BY	DESCRIPTION
6566	6/14/84	Leroy	Add T.C.E. Rt. Sta. 1417+25¢ Constr. Proj.
7187	11-19-85	A.F.A.	Revised 1/16th line & Mid-section line & Par.
"	"	"	4-239, Deleted Parcel 4-240.

PROJECT NO.	S-456-705
DRAWING NO.	D-4-T-369
SHEET NO.	11 of 11
DRAWN BY	R
DATE COMP.	7-29-83
SCALE	1"=100'

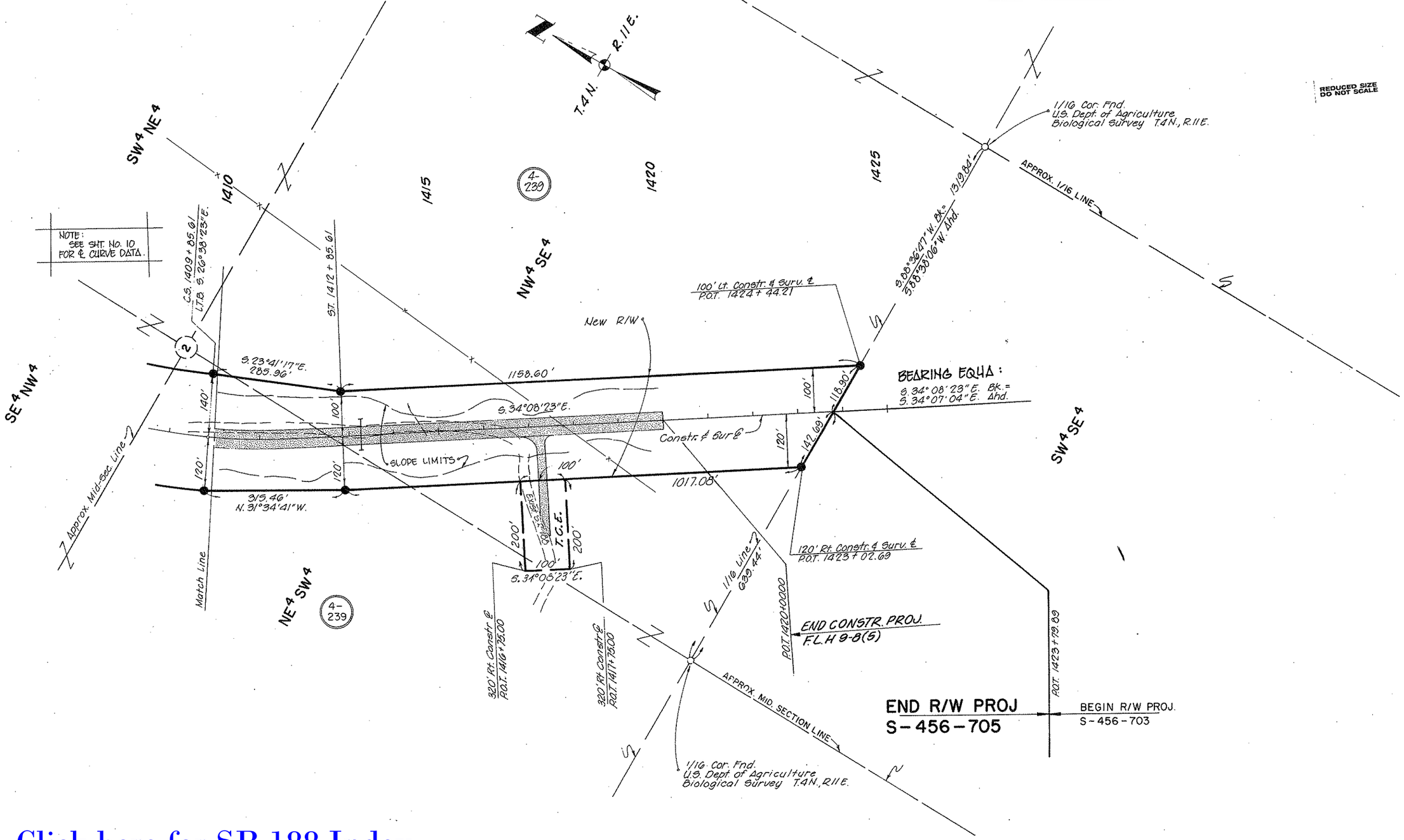

Click here for SR 188 Index

HARD COPY 8229 M-1
CHECKED BY
BRUNING 44-512