F.H.W.A. REGION	STATE	PROJECT NO.	SHEET NO.	TOTAL SHEETS	FINALIZED PLANS
9	ARIZ.	H 0523 01R	1	3	

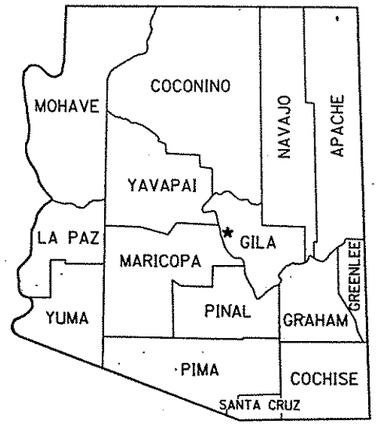

STATE OF ARIZONA
DEPARTMENT OF TRANSPORTATION

HIGHWAYS DIVISION

RIGHT OF WAY PLAN OF THE
CLAYPOOL - JAKES CORNER HWY.

PIGEON POINT

F-038-1-903

188 GI 269

LENGTH OF PROJECT 0.488 MILES DISTRICT 2

RW/PLANS FILE SET

RW/PLANS FILE SET

RW/PLANS FILE SET

RW/PLANS FILE SET

Click here for SR 188 Index

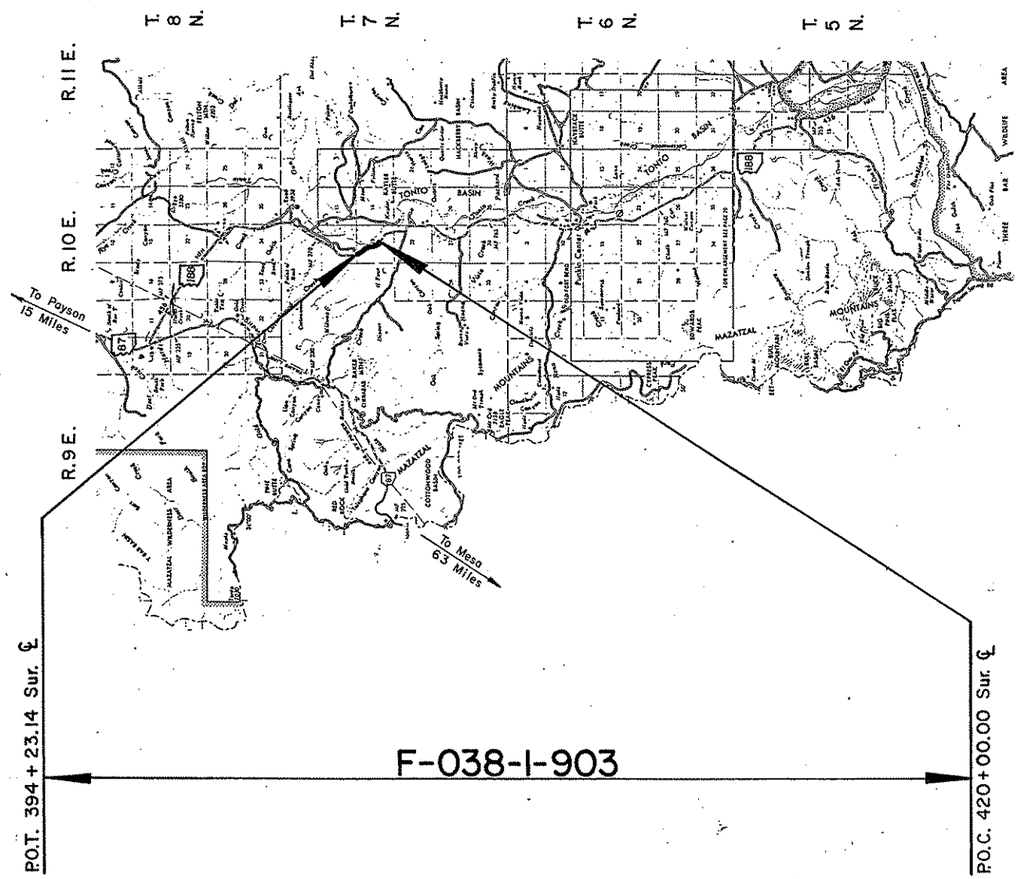

APPROVED IN ACCORDANCE WITH ROADWAY PLANS

Robert P. Michelson 9/6/88
DEPUTY STATE ENGINEER DATE

ARIZONA DEPARTMENT OF TRANSPORTATION BOARD
APPROVED FOR RIGHT OF WAY ACQUISITION IN ACCORDANCE WITH RESOLUTION 88-09-A-89 DATED 9/16/88
GARY K. ROBINSON ACTING STATE ENGINEER

U. S. DEPARTMENT OF TRANSPORTATION
FEDERAL HIGHWAY ADMINISTRATION

DIVISION ADMINISTRATOR DATE

PUBLIC HEARING REQUIREMENTS CERTIFIED N/A
ENVIRONMENTAL CLEARANCE 5/24/88

DRAWING	NO.	D-4-T-385
SHEET	NO.	1 OF 3
TRACS	NO.	H 0523 01R

① Total Area Includes That Portion In Section 15 Only.

OWNERSHIP RECORD / ACQUISITION RECORD

PARCEL NUMBER	OWNER	DESCRIPTION	TOTAL AREA	AREA REQUIRED: GROSS INCLUDING EXISTING R/W	AREA REQUIRED: NET EXCLUDING EXISTING R/W	EASEMENT AREA	REMAINDER: LEFT	REMAINDER: RIGHT	SHEET NO.	CHIEF R/W AGENT APPROVAL	INSTRUMENT: TYPE	INSTRUMENT: DATE	RECORDED: DATE	RECORDED: DOCUMENT
4-281	Salena E. Brown Martin	Pt. of NE¼ NW¼ Sec. 15, T. 7 N., R. 10 E.	17.6 AC. ①		599 Φ	~~0.93 AC.~~ T.C.E. 0.92 AC.	17.6 AC.		3					
4-282	U.S.A. (Tonto Nat'l Forest)	Pt. of SE¼ NW¼ Sec. 15, T. 7 N., R. 10 E.			1.39 AC.	~~1.39 AC.~~			3					

Click here for SR 188 Index

REVISIONS			
C.O. NO.	DATE	BY	DESCRIPTION
7790	9/6/88	BDB	Added Net Areas For Parcels 4-281 & 4-282
7790	9/6/88	BDB	Revised The T.C.E. Area For Parcel 4-281

DRAWING NO.	D-4-T-385
HARD COPY	May 88 Sur. & 7917 MI
COUNTY	GILA
DRAWN/DATE	B.D.B. JULY 88
CHECKED/DATE	M.J.B. JULY 88
SCALE	NO SCALE
ROUTE	S.R. 188
LOCATION	PIGEON POINT

ARIZONA DEPARTMENT OF TRANSPORTATION
HIGHWAYS DIVISION
RIGHT OF WAY PLANS SERVICES

HIGHWAY: CLAYPOOL - JAKES CORNER

PROJECT NO. F-038-1-903

SHEET 2 OF 3

TRACS NO. H 0523 01R

___ OF ___

ZF1(45,15)RPIGEON.DGN;1 VIEW NAME: ORS

Click here for SR 188 Index

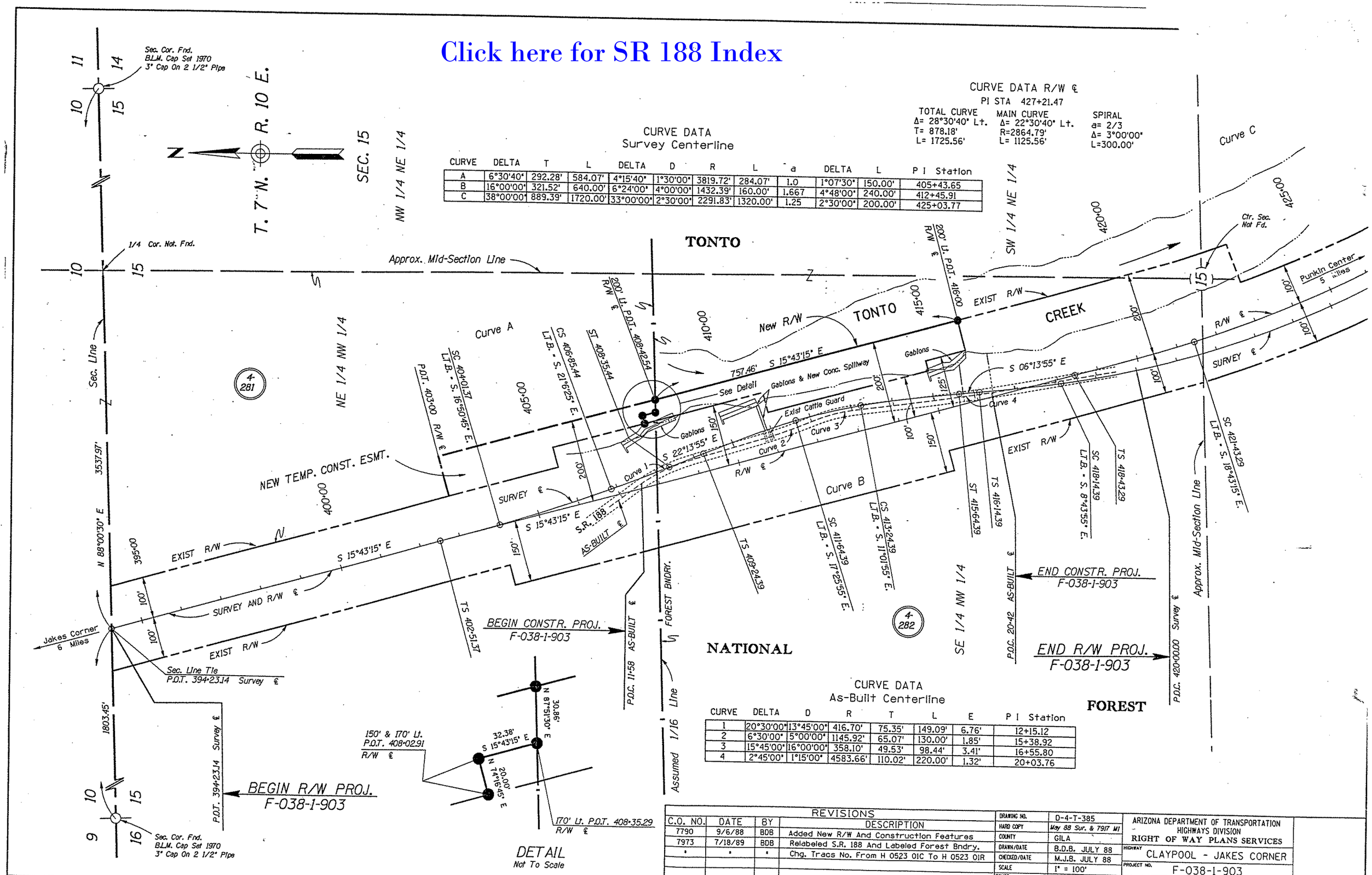

CURVE DATA
Survey Centerline

CURVE	DELTA	T	L	DELTA	D	R	L	a	DELTA	L	P I Station
A	6°30'40"	292.28'	584.07'	4°15'40"	1°30'00"	3819.72'	284.07'	1.0	1°07'30"	150.00'	405+43.65
B	16°00'00"	321.52'	640.00'	6°24'00"	4°00'00"	1432.39'	160.00'	1.667	4°48'00"	240.00'	412+45.91
C	38°00'00"	889.39'	1720.00'	33°00'00"	2°30'00"	2291.83'	1320.00'	1.25	2°30'00"	200.00'	425+03.77

CURVE DATA R/W ℄

PI STA 427+21.47

TOTAL CURVE	MAIN CURVE	SPIRAL
Δ= 28°30'40" Lt.	Δ= 22°30'40" Lt.	a= 2/3
T= 878.18'	R=2864.79'	Δ= 3°00'00"
L= 1725.56'	L= 1125.56'	L=300.00'

CURVE DATA
As-Built Centerline

CURVE	DELTA	D	R	T	L	E	P I Station
1	20°30'00"	13°45'00"	416.70'	75.35'	149.09'	6.76'	12+15.12
2	6°30'00"	5°00'00"	1145.92'	65.07'	130.00'	1.85'	15+38.92
3	15°45'00"	16°00'00"	358.10'	49.53'	98.44'	3.41'	16+55.80
4	2°45'00"	1°15'00"	4583.66'	110.02'	220.00'	1.32'	20+03.76

REVISIONS

C.O. NO.	DATE	BY	DESCRIPTION
7790	9/6/88	BDB	Added New R/W And Construction Features
7973	7/18/89	BDB	Relabeled S.R. 188 And Labeled Forest Bndry.
"	"	"	Chg. Tracs No. From H 0523 01C To H 0523 01R

DRAWING NO.	D-4-T-385
HARD COPY	May 88 Sur. & 7917 M1
COUNTY	GILA
DRAWN/DATE	B.D.B. JULY 88
CHECKED/DATE	M.J.B. JULY 88
SCALE	1" = 100'
ROUTE	
LOCATION	

ARIZONA DEPARTMENT OF TRANSPORTATION
HIGHWAYS DIVISION
RIGHT OF WAY PLANS SERVICES

HIGHWAY: CLAYPOOL - JAKES CORNER

PROJECT NO. F-038-1-903