F.H.W.A. REGION	STATE	PROJECT NO.	SHEET NO.	TOTAL SHEETS	FINALIZED PLANS
9	ARIZ.	F-038-1-708	1	15	

STATE OF ARIZONA
DEPARTMENT OF TRANSPORTATION
HIGHWAYS DIVISION

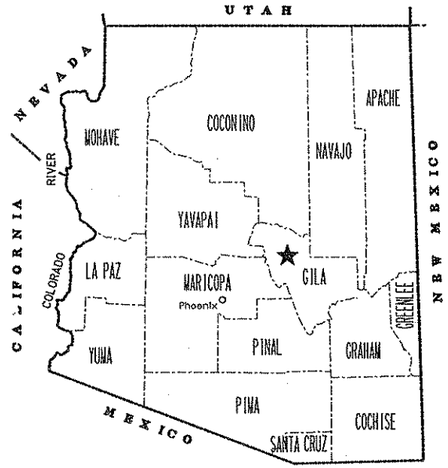

RIGHT OF WAY PLAN OF THE
ROOSEVELT-PAYSON HWY.
ROOSEVELT DAM - JCT S.R. 87
F-038-1-708
188 GI 241 H2849 09R

LENGTH OF PROJECT 31.38 MILES DISTRICTS 2 & 3

R/W PLANS FILE SET

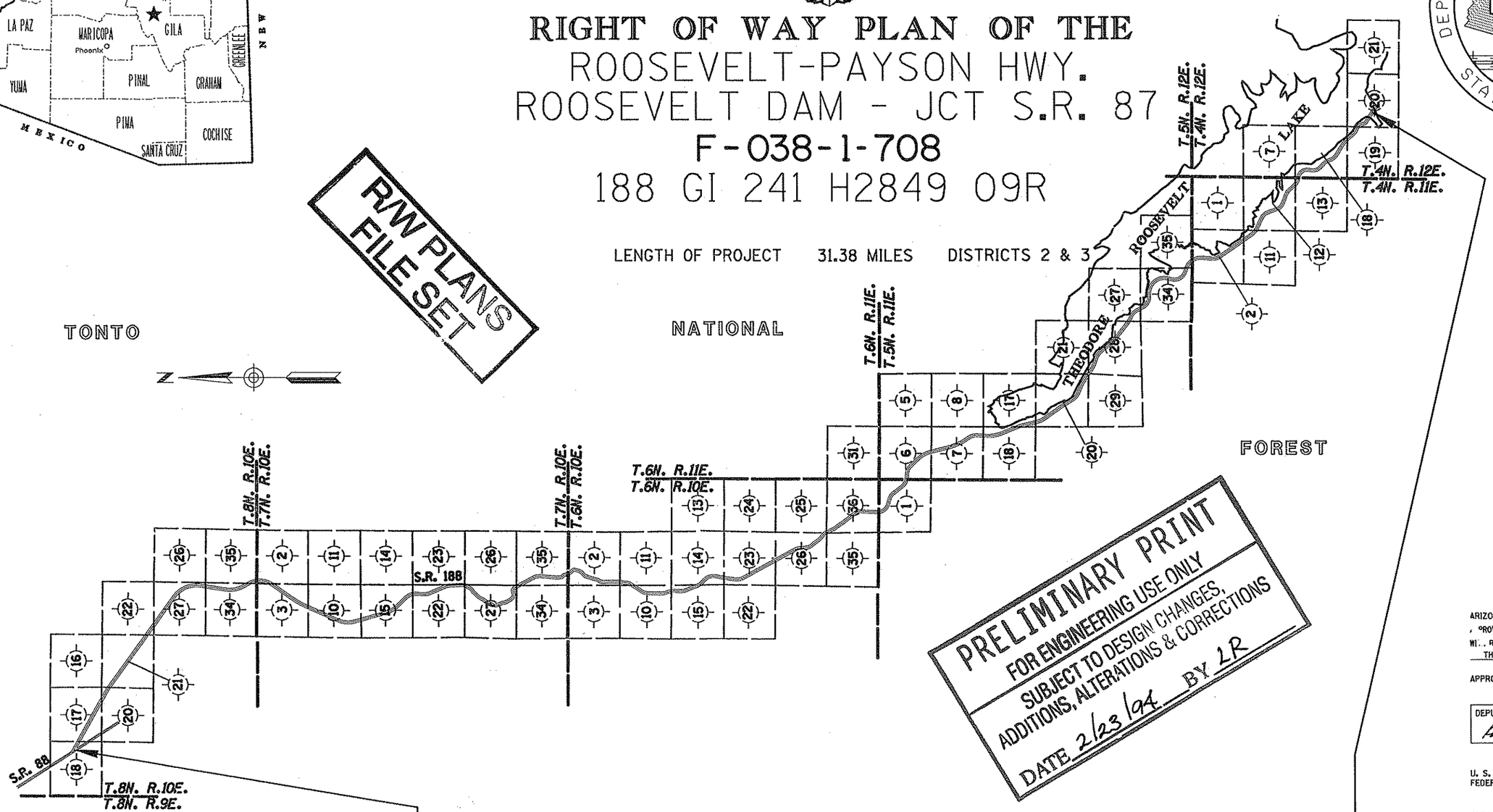

PRELIMINARY PRINT
FOR ENGINEERING USE ONLY
SUBJECT TO DESIGN CHANGES, ADDITIONS, ALTERATIONS & CORRECTIONS
DATE 2/23/94 BY LR

PUBLIC HEARING REQUIREMENTS CERTIFIED N.A.
ENVIRONMENTAL CLEARANCE 1-18-91.
C & S REVIEW
BID SET REVIEW 3-25-92

ARIZONA DEPARTMENT OF TRANSPORTATION BOARD
APPROVED FOR RIGHT OF WAY ACQUISITION IN ACCORDANCE WITH RESOLUTION 91-01-A-08 DATED 1-18-91.
THOMAS A. BRYANT, II STATE ENGINEER

APPROVED IN ACCORDANCE WITH ROADWAY PLANS
DATE 3/4/91

DEPUTY STATE ENGINEER
Robert P. Mickelsen

U. S. DEPARTMENT OF TRANSPORTATION
FEDERAL HIGHWAY ADMINISTRATION

APPROVED DATE

DIVISION ADMINISTRATOR

DRAWING NO. D-4-T-393
SHEET NO. 1 OF 15

Click here for SR 188 Index

OWNERSHIP RECORD / ACQUISITION RECORD

PARCEL NUMBER	OWNER	DESCRIPTION	TOTAL AREA	AREA REQUIRED: GROSS INCLUDING EXISTING R/W	AREA REQUIRED: NET EXCLUDING EXISTING R/W	EASEMENT AREA	REMAINDER: LEFT	REMAINDER: RIGHT	SHEET NO.	CHIEF R/W AGENT APPROVAL	INSTRUMENT: TYPE	INSTRUMENT: DATE	RECORDED: DATE	RECORDED: DOCUMENT
4-372	USA (TONTO NATIONAL FOREST)	Pt S 1/2 Sec 14 T6N,R10E			10.1 Ac				6-15					
		Pt W 1/2 Sec 23 T6N,R10E			28.3 Ac									
		Pt S 1/2 Sec 26 T6N,R10E			23.0 Ac									
		Pt S 1/2 Sec 35 T6N,R10E			.01 Ac									
		Pt S 1/2 Sec 36 T6N,R10E			25.2 Ac									
		Pt E 1/2 Sec 1 T5N,R10E, Pt S 1/2 Sec 6 T5N,R11E & Pt N 1/2 SEC 7 T5N,R11E			~~37.4 Ac~~ 39.3 Ac	~~TCE 3.44 Ac~~ TCE 3.08 Ac								
4-372-M1	CLAY R. THORNE	Pt E 1/2 SEC 1 T5N,R10E & S 1/2 SEC 6 & NE 1/4 SEC 7 T5N,R11E			① ~~31.7 Ac~~ 33.00 Ac.				14-15					
4-372-M2	CLAY R. & BILL THORNE	Pt E 1/2 SEC 1 T5N,R10E & W 1/2 SEC 6 T5N,R11E			② ~~18.9 Ac~~ 19.09 Ac.				14-15					
4-372-A	USA (TONTO NATIONAL FOREST)	Pt. NE^{4}SW^4 Sec 6, T5N R11E			1.50 Ac.				14					

① 17.19 Ac Previously Covered By 4-372-M2

② 17.19 Ac Previously Covered By 4-372-M1

Click here for SR 188 Index

REVISIONS			
C.O. NO.	DATE	BY	DESCRIPTION
8364	6-19-91	LD	Rev'd Par. 4-372
8395	9-11-91	KJW	Rev'd Proj. Num. & Added descrpt.
"	"	"	& Net Areas Par. 4-372
8433	1-6-92	KJW	REV'D NET AREAS PAR.S 4-372, 4-372-M1, 4-372-M2
8734	11-22-93	JCH	Rev'd Net 4-372-M-1 & M-2; Add 4-372-A

DRAWING NO.	D-4-T-393
HARD COPY	
COUNTY	GILA
DRAWN	KJW
CHECKED	JCH
SCALE	
ROUTE	S.R. 188
LOCATION	ROOSEVELT DAM - JCT S.R. 87

ARIZONA DEPARTMENT OF TRANSPORTATION
HIGHWAYS DIVISION
RIGHT OF WAY PLANS SERVICES

HIGHWAY: ROOSEVELT - PAYSON

PROJECT NO. F-038-1-708

TRACS NO. 188 GI 241 H2849 09R

/usr2/rw11/188rw241.c01 VIEW NAME:
22-NOV-1993 14:38

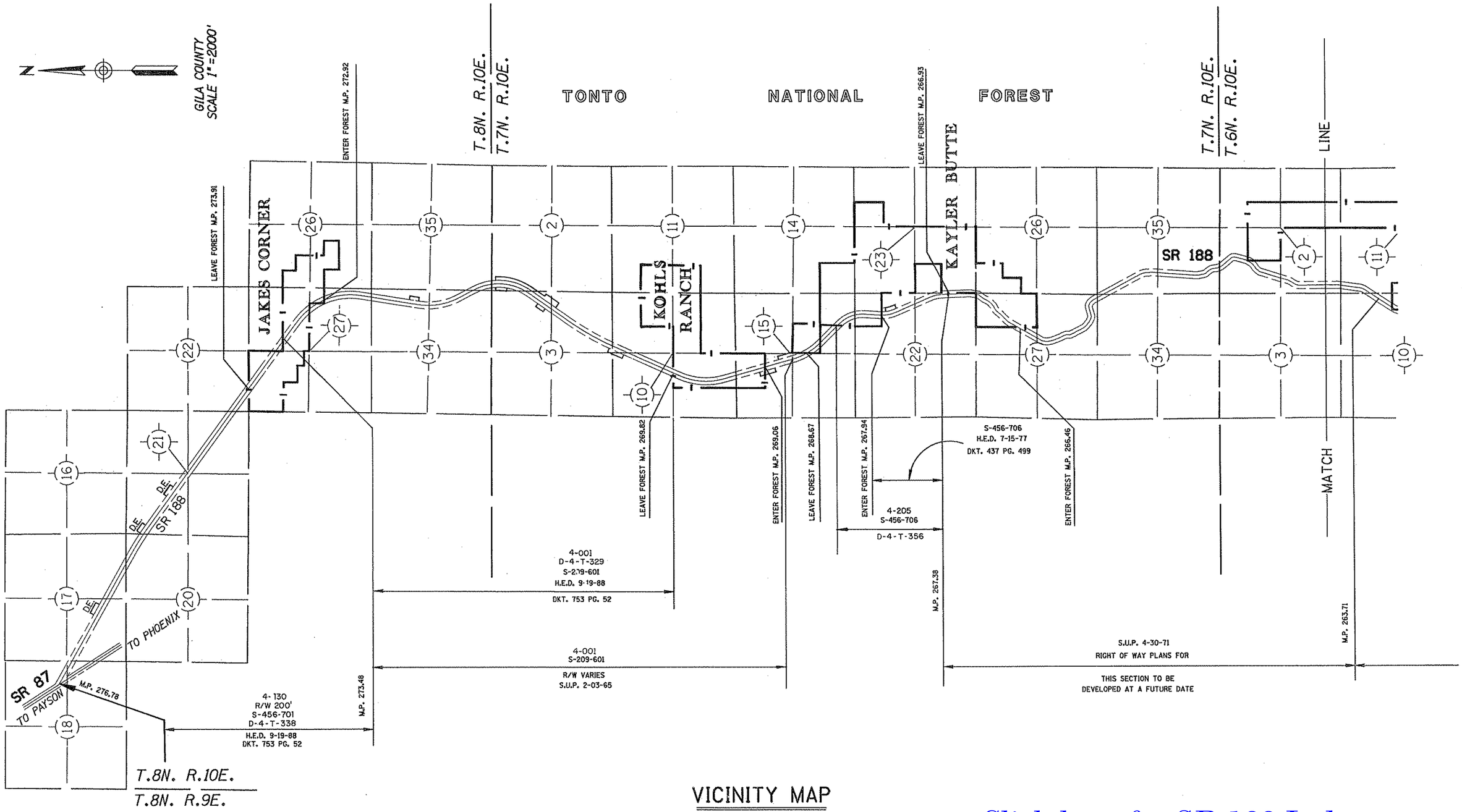

VICINITY MAP

Click here for SR 188 Index

REVISIONS			
C.O. NO.	DATE	BY	DESCRIPTION

DRAWING NO.	D-4-T-393
HARD COPY	
DRAWN/DATE	MA 8/90
CHECKED/DATE	MA 8/90
RITOCH-POWELL	
ROUTE	SR 188
LOCATION	ROOSEVELT DAM-JCT SR 87

ARIZONA DEPARTMENT OF TRANSPORTATION
HIGHWAYS DIVISION
RIGHT OF WAY PLANS SERVICES

HIGHWAY: ROOSEVELT-PAYSON
PROJECT NO. F-038-1-708

SHEET 3 OF 15

TRACS NO. 188 GI 241 H2849 09R

3 OF 15

*****DGN*SPECIFICATION***** VIEW NAME:

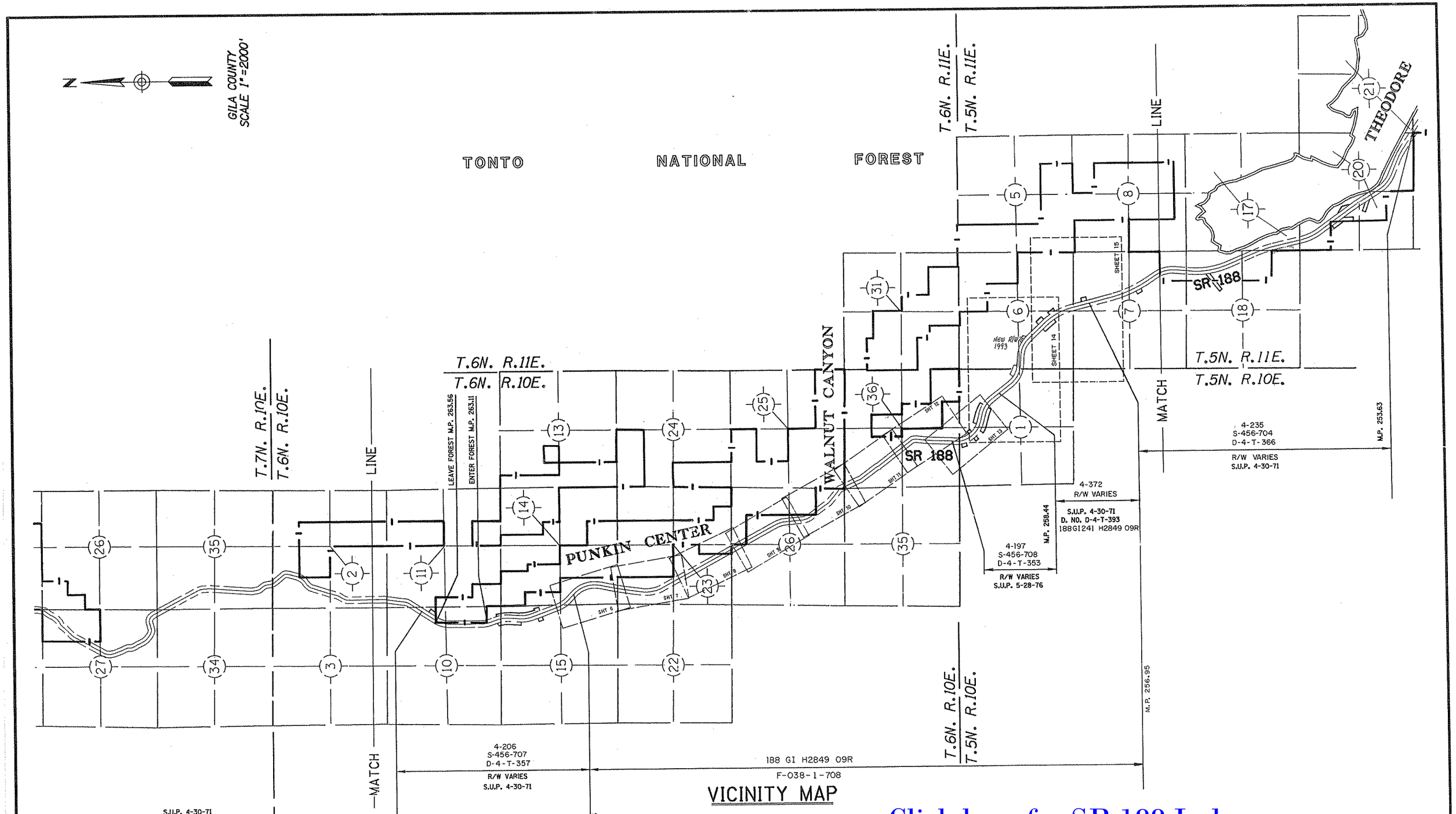

VICINITY MAP

Click here for SR 188 Index

REVISIONS			
C.O. NO.	DATE	BY	DESCRIPTION
8395	9-11-91	LD	REVISED FOREST BOUNDARIES, & ADDED
"	"	"	SHEET OUTLINES 6 THRU 13.
8433	1-6-92	LD	ADDED NEW R/W SHEET 14.
8734	11-22-93	JCH	ADDE NEW R/W 1993

DRAWING NO.	D-4-T-393
HARD COPY	
DRAWN/DATE	MA 8/90
CHECKED/DATE	MA 8/90
RITOCH-POWELL	
ROUTE	SR 188
LOCATION	ROOSEVELT DAM-JCT SR 87

ARIZONA DEPARTMENT OF TRANSPORTATION
HIGHWAYS DIVISION
RIGHT OF WAY PLANS SERVICES

HIGHWAY: ROOSEVELT-PAYSON

PROJECT NO. F-038-1-708

REGISTERED LAND SURVEYOR 18901 JOHN M. RITOCH ARIZONA, U.S.A.

SHEET 4 OF 15

TRACS NO. 188 GI 241 H2849 09R

•••••DGN•SPECIFICATION••••• VIEW NAME:

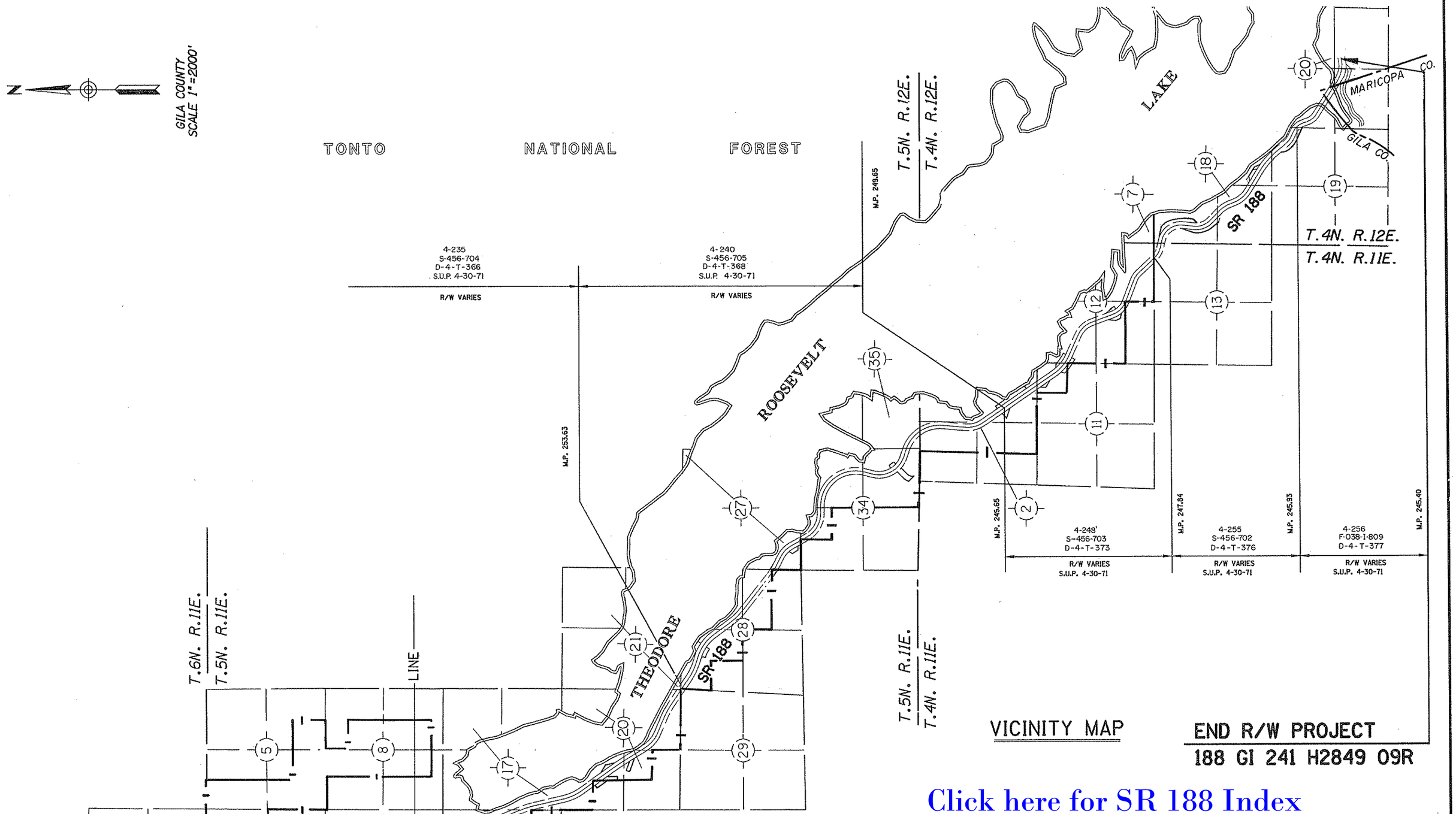

Click here for SR 188 Index

REVISIONS			
C.O. NO.	DATE	BY	DESCRIPTION

DRAWING NO.	D-4-T-393
HARD COPY	
DRAWN/DATE	MA 8/90
CHECKED/DATE	MA 8/90
RITOCH-POWELL	
ROUTE SR 188	LOCATION ROOSEVELT DAM-JCT SR 87

ARIZONA DEPARTMENT OF TRANSPORTATION
HIGHWAYS DIVISION
RIGHT OF WAY PLANS SERVICES

HIGHWAY ROOSEVELT-PAYSON

PROJECT NO. F-038-1-708

REGISTERED LAND SURVEYOR 15901 JOHN M. RITOCH Exp. Date 10/9/90 ARIZONA, U.S.A.

SHEET 5 OF 15

TRACS NO. 188 GI 241 H2849 09R

5 OF 15

****DGN+SPECIFICATION+**** VIEW NAME:

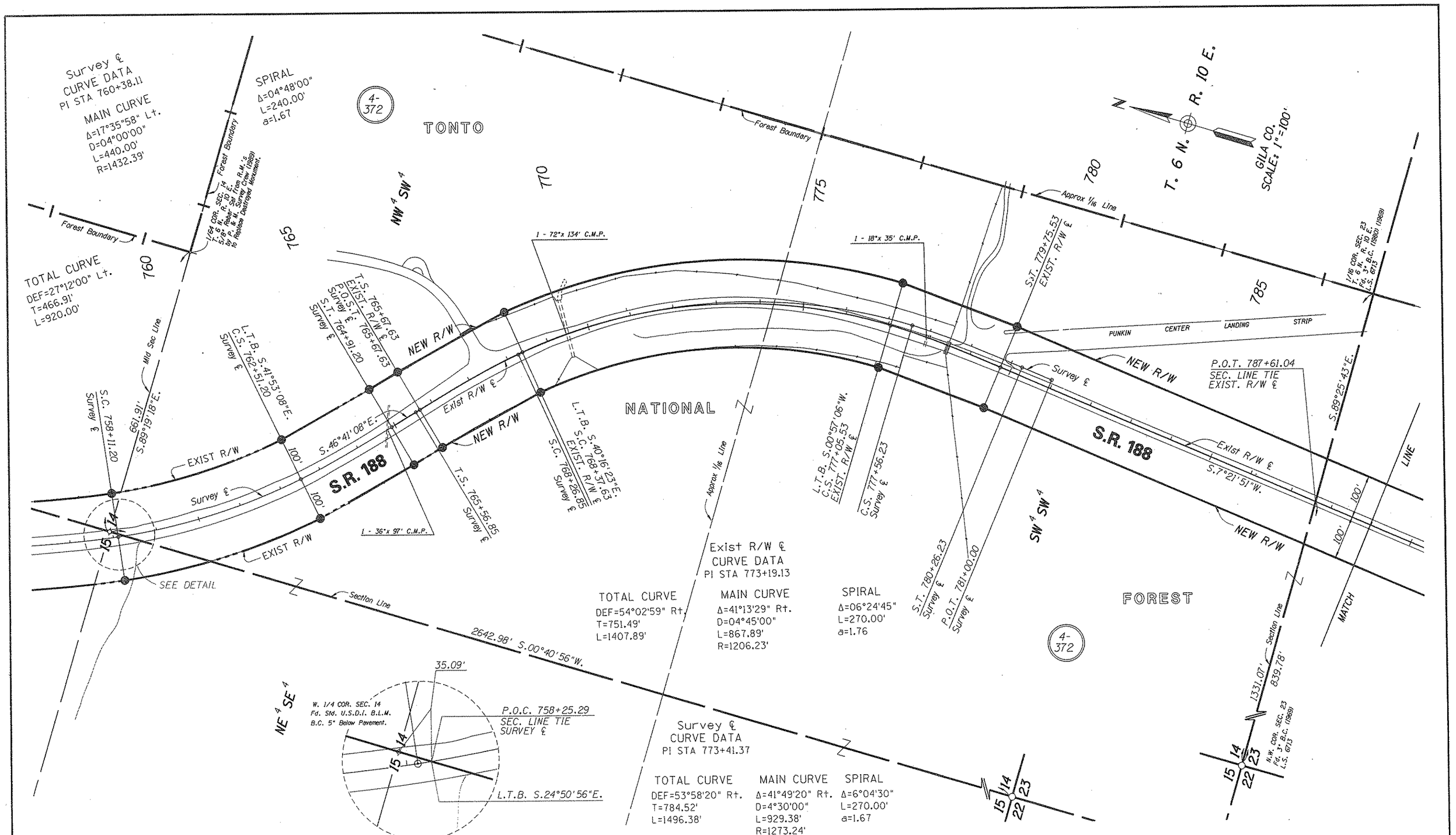

REVISIONS			
C.O. NO.	DATE	BY	DESCRIPTION
8395	9-11-91	KJW	Added this Sheet

DRAWING NO.	D-4-T-393
HARD COPY	895IMI-M9
COUNTY	GILA
DRAWN	K J WILLIAMS
CHECKED	J HAVINS
SCALE	1" = 100'
ROUTE	SR188
LOCATION	ROOSEVELT DAM - JCT. SR 87

ARIZONA DEPARTMENT OF TRANSPORTATION
HIGHWAYS DIVISION
RIGHT OF WAY PLANS SERVICES

HIGHWAY ROOSEVELT - PAYSON

PROJECT NO. F-038-1-708

SHEET 6 OF 15

TRACS NO. 188 GL 241 H2849 09R

Click here for SR 188 Index

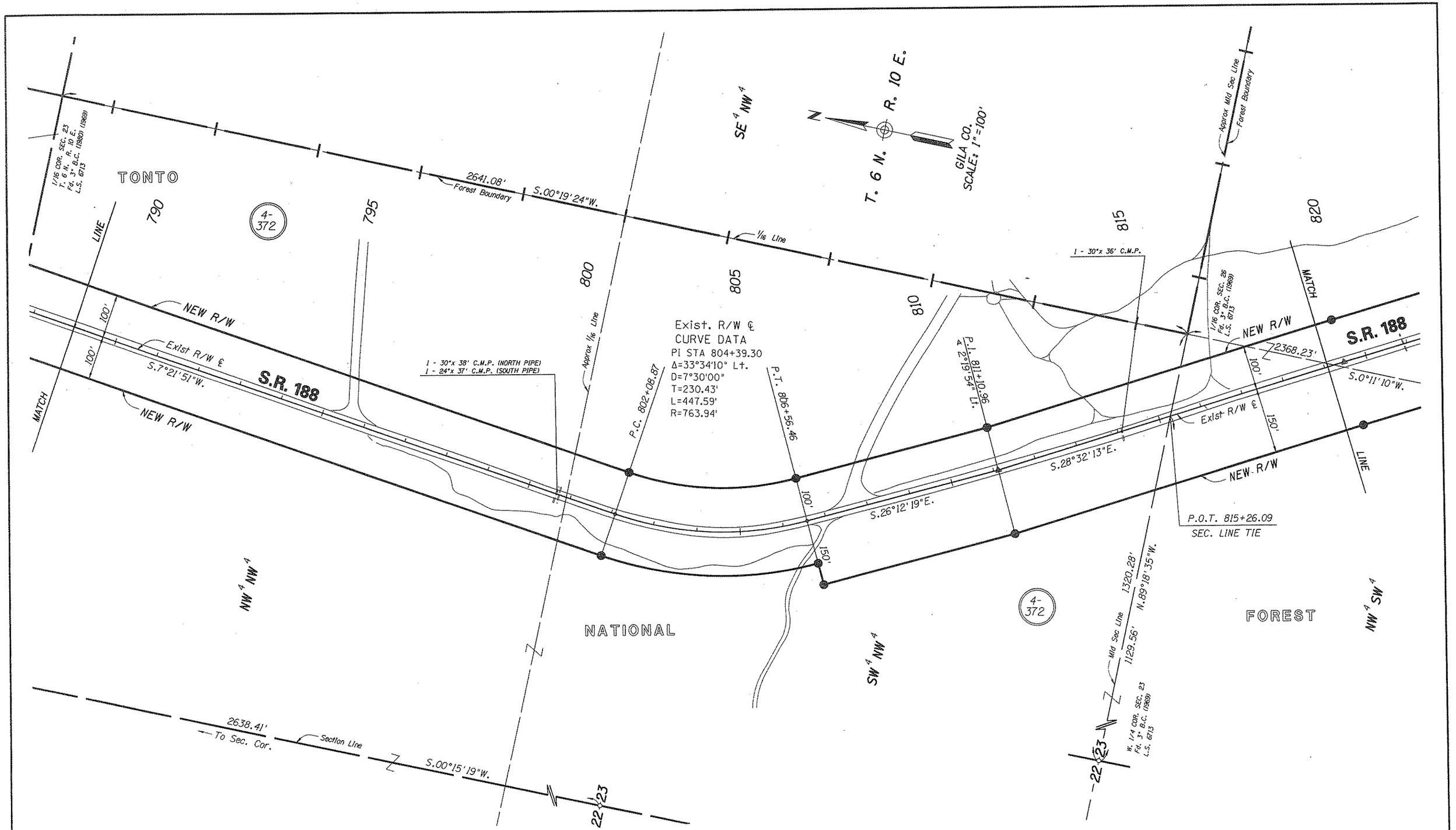

REVISIONS			
C.O. NO.	DATE	BY	DESCRIPTION
8395	9-11-91	KJW	Added this Sheet

DRAWING NO.	D-4-T-393
HARD COPY	8951M1-M9
COUNTY	GILA
DRAWN	K J WILLIAMS
CHECKED	J HAVINS
SCALE	1" = 100'
ROUTE	SR 188
LOCATION	ROOSEVELT DAM - JCT. SR 87

ARIZONA DEPARTMENT OF TRANSPORTATION
HIGHWAYS DIVISION
RIGHT OF WAY PLANS SERVICES

HIGHWAY: ROOSEVELT - PAYSON

PROJECT NO. F-038-1-708

SHEET 7 OF 15

Click here for SR 188 Index

ZF1:(045012):88RW237.S02:1 VIEW NAME:

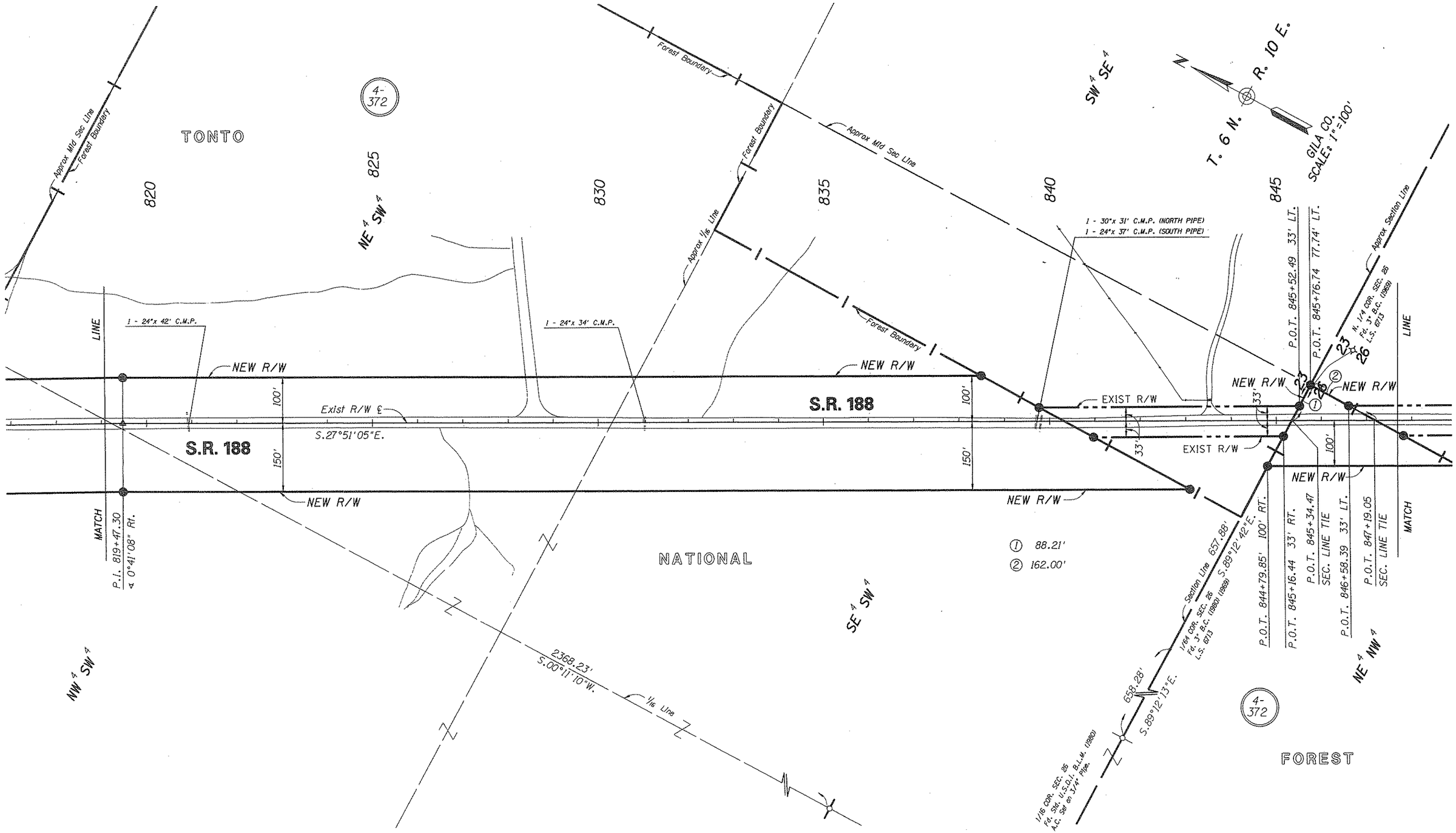

REVISIONS			
C.O. NO.	DATE	BY	DESCRIPTION
8395	9-11-91	KJW	Added this Sheet

DRAWING NO.	D-4-T-393
HARD COPY	8951M1-M9
COUNTY	GILA
DRAWN	K J WILLIAMS
CHECKED	J HAVINS
SCALE	1" = 100'
ROUTE	SR 188
LOCATION	ROOSEVELT DAM - JCT. SR 87

ARIZONA DEPARTMENT OF TRANSPORTATION
HIGHWAYS DIVISION
RIGHT OF WAY PLANS SERVICES

HIGHWAY: ROOSEVELT - PAYSON
PROJECT NO. F-038-1-708

SHEET 8 OF 15

Click here for SR 188 Index

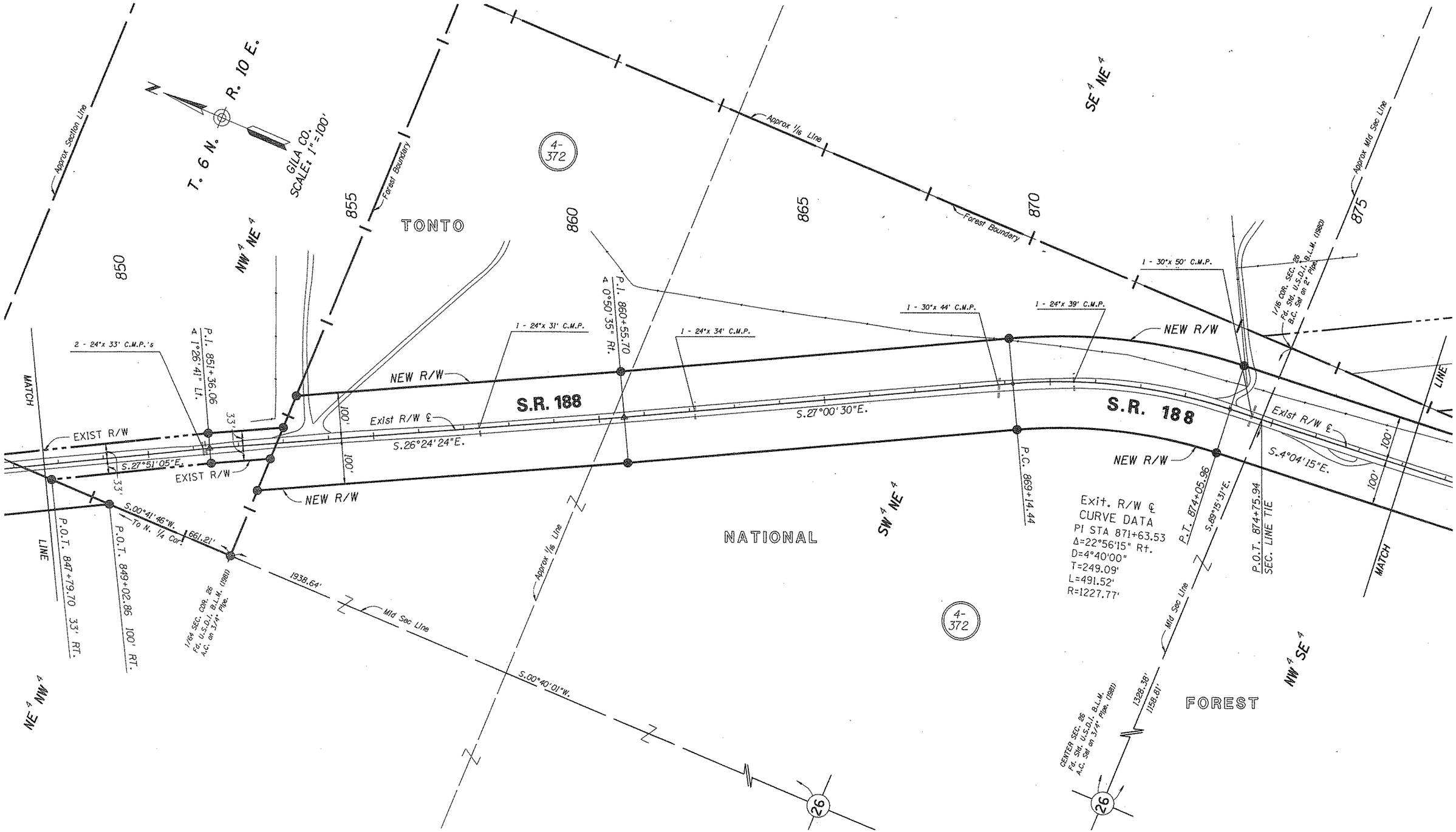

Click here for SR 188 Index

REVISIONS			
C.O. NO.	DATE	BY	DESCRIPTION
8395	9-11-91	KJW	Added this Sheet

DRAWING NO.	D-4-T-393
HARD COPY	8951M1-M9
COUNTY	GILA
DRAWN	K J WILLIAMS
CHECKED	J HAVINS
SCALE	1" = 100'
ROUTE	SR 188
LOCATION	ROOSEVELT - JCT. SR 87

ARIZONA DEPARTMENT OF TRANSPORTATION
HIGHWAYS DIVISION
RIGHT OF WAY PLANS SERVICES

HIGHWAY: ROOSEVELT - PAYSON
PROJECT NO.: F-038-1-708

SHEET 9 OF 15

TRACS NO. 188 GI 241 H2849 09R

___ OF ___

ZF1:(0450121)188RW237.S04;1 VIEW NAME:
02-OCT-1991 13:29

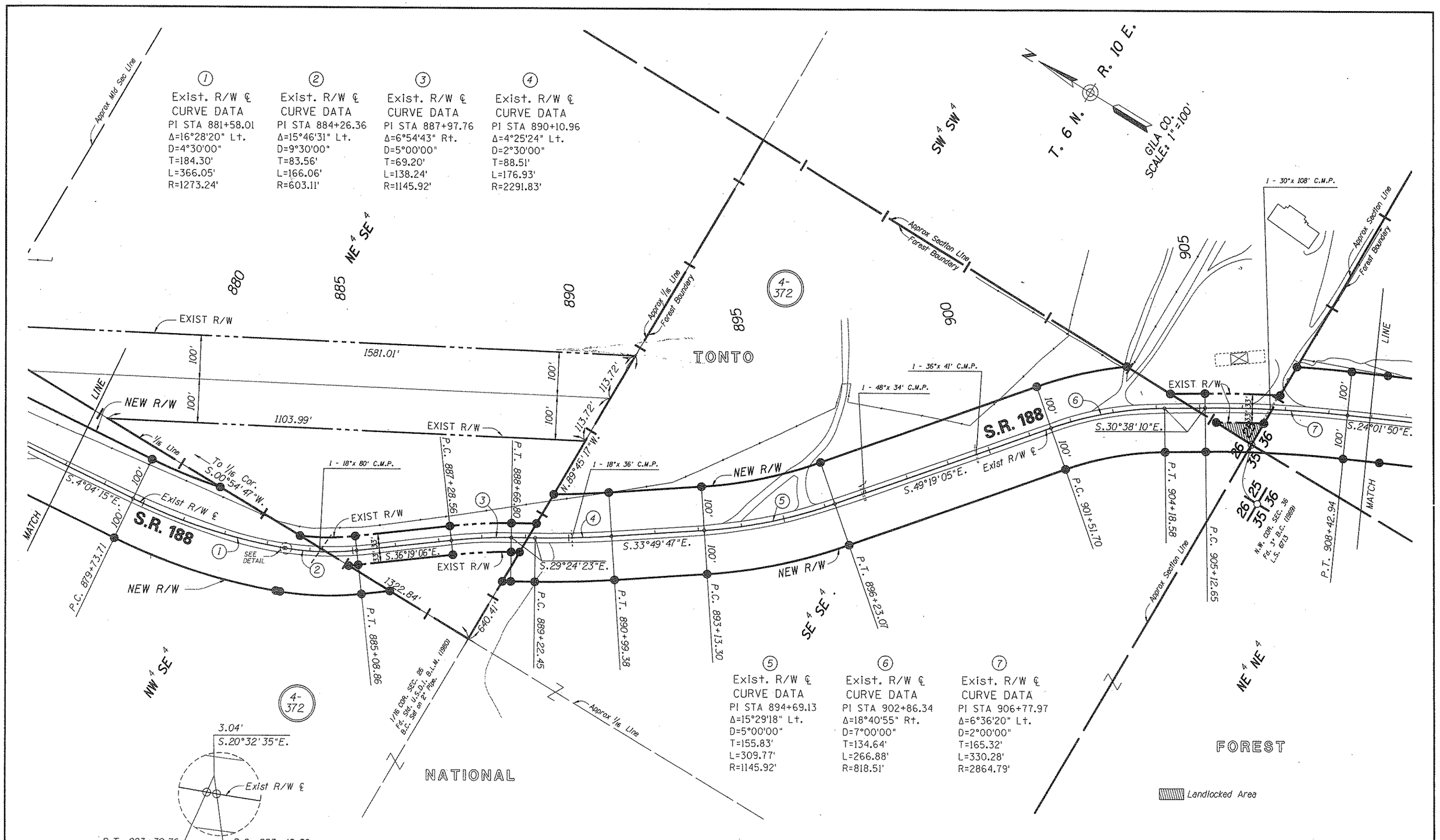

Click here for SR 188 Index

REVISIONS			
C.O. NO.	DATE	BY	DESCRIPTION
8395	9-11-91	KJW	Added this Sheet

DRAWING NO.	D-4-T-393
HARD COPY	8951M1-M9
COUNTY	GILA
DRAWN	K J WILLIAMS
CHECKED	J HAVINS
SCALE	1" = 100'
ROUTE	SR 188
LOCATION	ROOSEVELT DAM - JCT. SR 87

ARIZONA DEPARTMENT OF TRANSPORTATION
HIGHWAYS DIVISION
RIGHT OF WAY PLANS SERVICES

HIGHWAY: ROOSEVELT - PAYSON

PROJECT NO. F-038-1-708

ZF1:(0450)2)188RW237.S05:1 VIEW NAME:

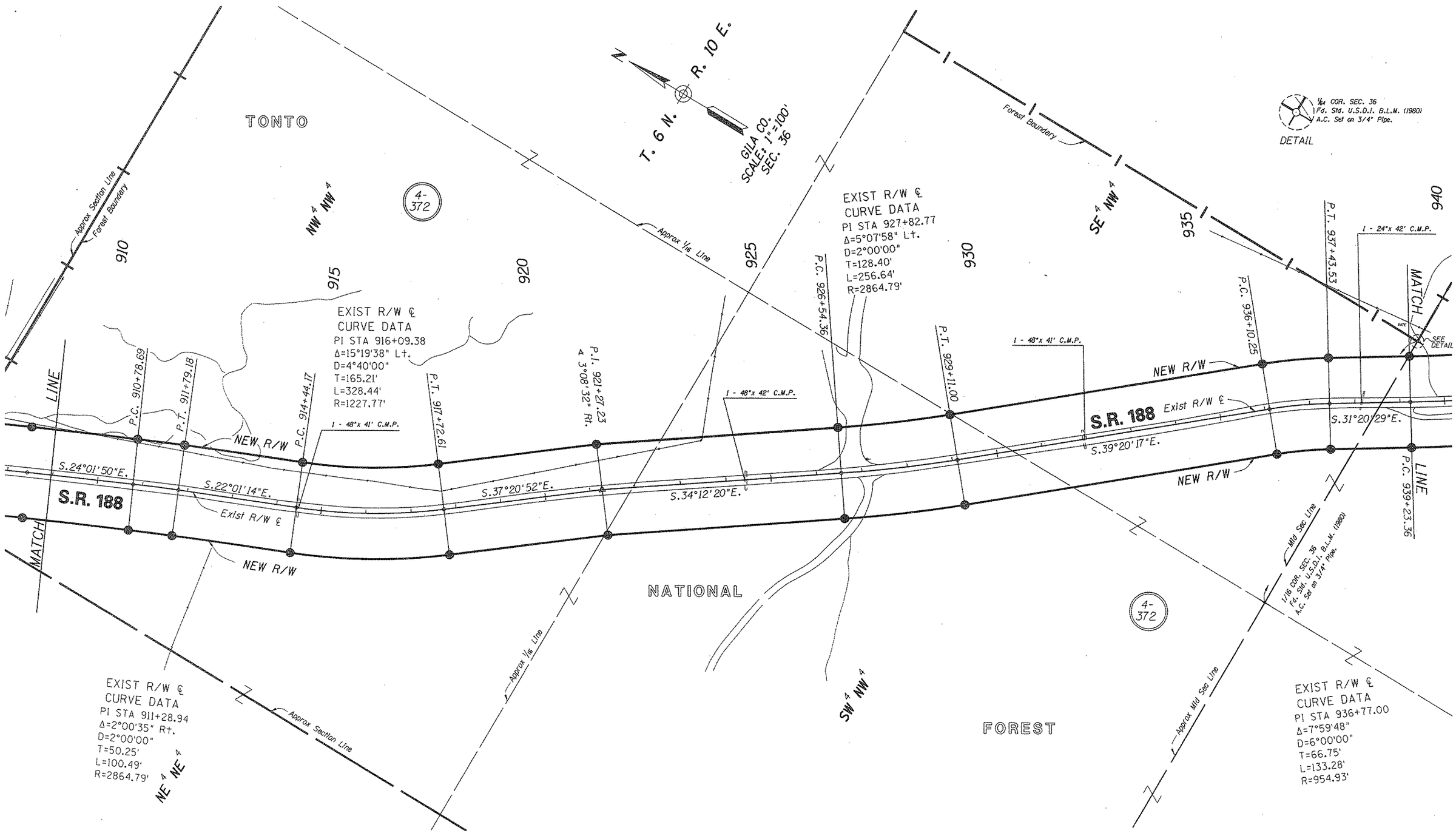

Click here for SR 188 Index

REVISIONS			
C.O. NO.	DATE	BY	DESCRIPTION
8395	9-11-91	KJW	Added this Sheet

DRAWING NO.	D-4-T-393
HARD COPY	8951M1-M9
COUNTY	GILA
DRAWN	K J WILLIAMS
CHECKED	J HAVINS
SCALE	1" = 100'
ROUTE	SR 188
LOCATION	ROOSEVELT DAM - JCT. SR 87

ARIZONA DEPARTMENT OF TRANSPORTATION
HIGHWAYS DIVISION
RIGHT OF WAY PLANS SERVICES

HIGHWAY: ROOSEVELT - PAYSON

PROJECT NO. F-038-1-708

SHEET 11 OF 15

ZF1:(0450(2)188RW237.S06:1 VIEW NAME:

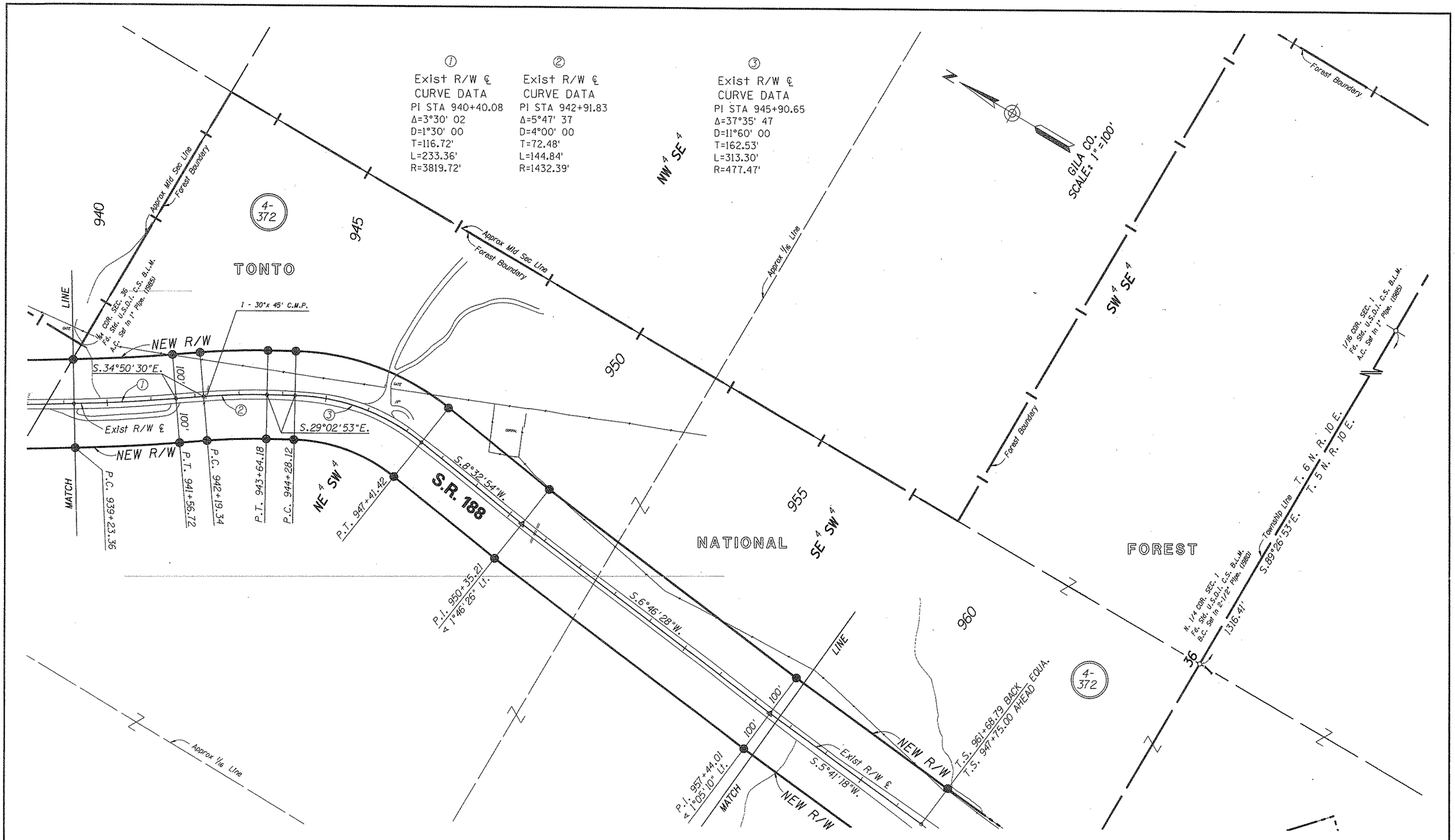

REVISIONS			
C.O. NO.	DATE	BY	DESCRIPTION
8395	9-11-91	KJW	Added this Sheet

DRAWING NO.	D-4-T-393
HARD COPY	895IM(-M9
COUNTY	GILA
DRAWN	K J WILLIAMS
CHECKED	J HAVINS
SCALE	1" = 100'
ROUTE	SR 188

ARIZONA DEPARTMENT OF TRANSPORTATION
HIGHWAYS DIVISION
RIGHT OF WAY PLANS SERVICES

HIGHWAY: ROOSEVELT - PAYSON

PROJECT NO. F-038-1-708

LOCATION: ROOSEVELT DAM - JCT. SR 87

SHEET 12 OF 15

Click here for SR 188 Index

ZF1:[045012]188RW237.S07;1 VIEW NAME:

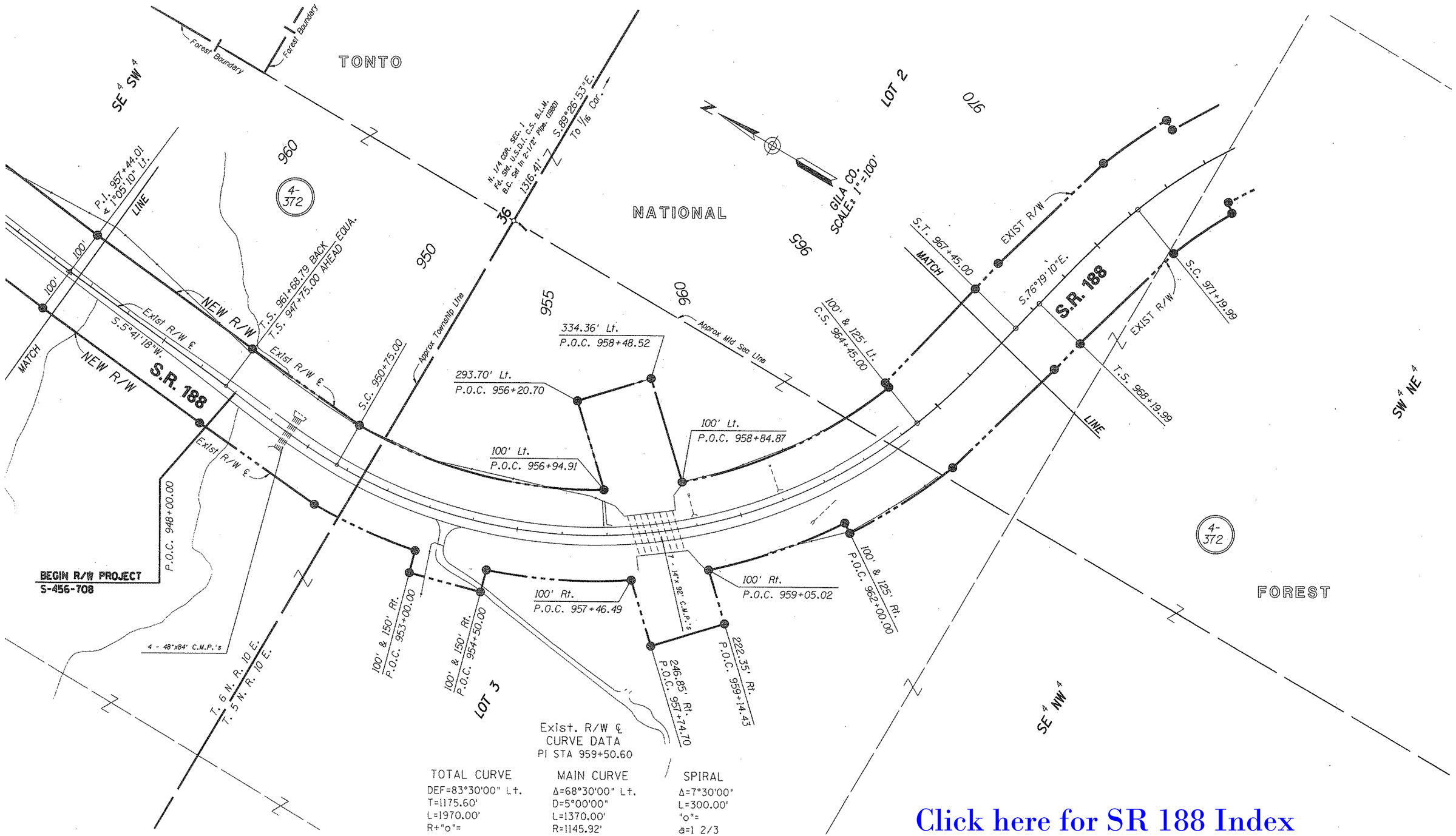

Click here for SR 188 Index

REVISIONS			
C.O. NO.	DATE	BY	DESCRIPTION
8395	9-11-91	KJW	Added this Sheet

DRAWING NO.	D-4-T-393
HARD COPY	8951M1-M9
COUNTY	GILA
DRAWN	K J WILLIAMS
CHECKED	J HAVINS
SCALE	1" = 100'
ROUTE	SR 188
LOCATION	ROOSEVELT DAM - JCT. SR 87

ARIZONA DEPARTMENT OF TRANSPORTATION
HIGHWAYS DIVISION
RIGHT OF WAY PLANS SERVICES

HIGHWAY: ROOSEVELT - PAYSON

PROJECT NO. F-038-1-708

SHEET 13 OF 15

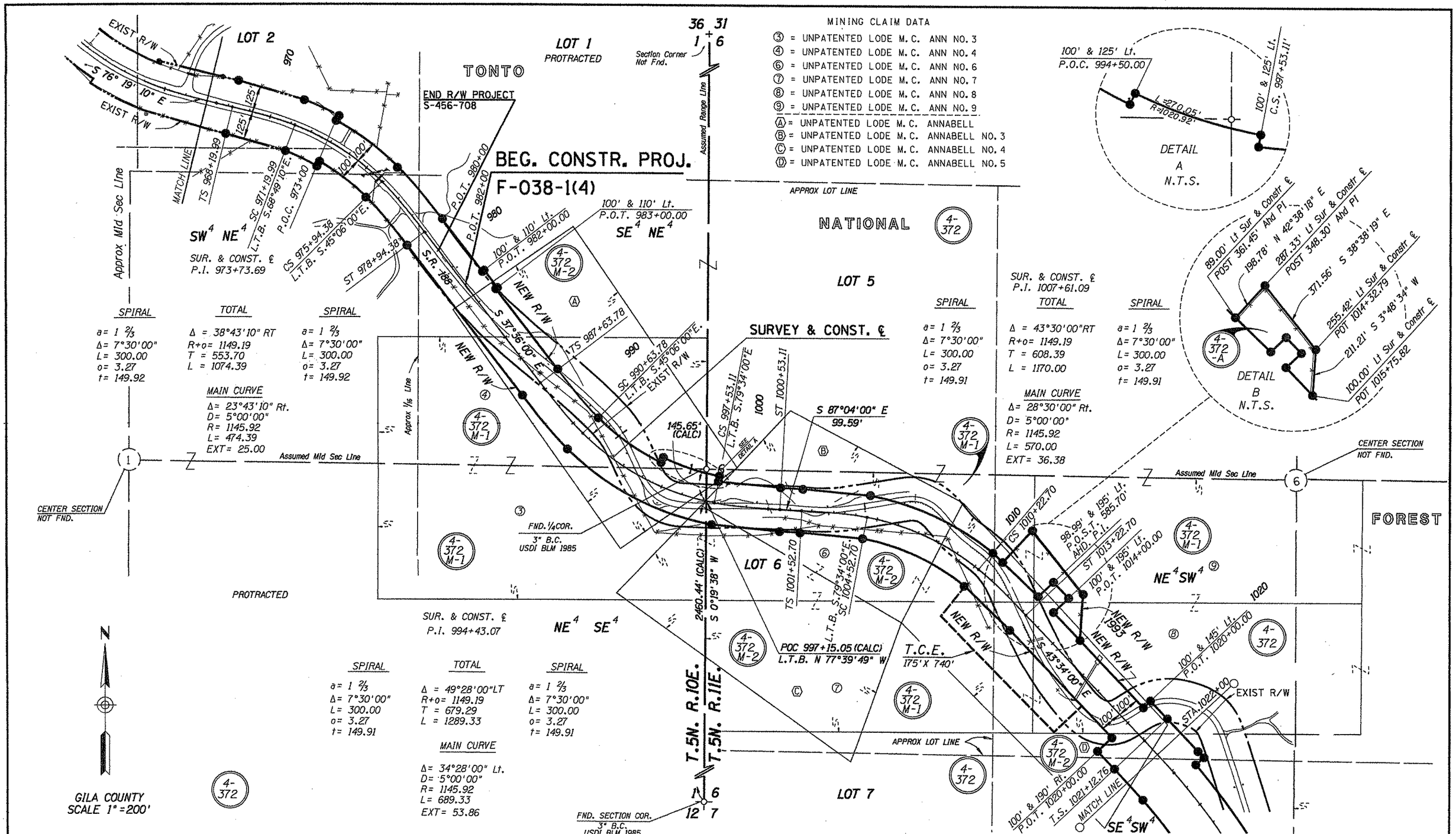

Spiral Note: All Spirals on Right of way
Lines are CHORDED as per ADOT Standards

Click here for SR 188 Index

REVISIONS			
C.O. NO.	DATE	BY	DESCRIPTION
8364	6-27-91	LD	ADDED T.C.E. RT. STA. 1012±, DEL.T.C.E.
"	"	"	LT. STA. 1022±.
8395	9-23-91	JCH	ADDED EXIST R/W
8433	1-8-92	KJW	REV'D NEW R/W PAR.S 4-372,4-372-M1 & 4-372-M2
8734	11-22-93	JCH	ADD 4-372-A ; ADD DETAIL B

DRAWING NO.	D-4-T-393
HARD COPY	9017 M1
DRAWN/DATE	MA 8/90
CHECKED/DATE	MA 8/90
RITOCH-POWELL	
ROUTE	SR 188
LOCATION	ROOSEVELT DAM-JCT SR 87

ARIZONA DEPARTMENT OF TRANSPORTATION
HIGHWAYS DIVISION
RIGHT OF WAY PLANS SERVICES

HIGHWAY: ROOSEVELT-PAYSON
PROJECT NO. F-038-1-708

SHEET 14 OF 15

TRACS NO. 188 GI 241 H2849 09R

____ OF ____

*****DGN*SPECIFICATION***** VIEW NAME:
*****SYSTIME*****

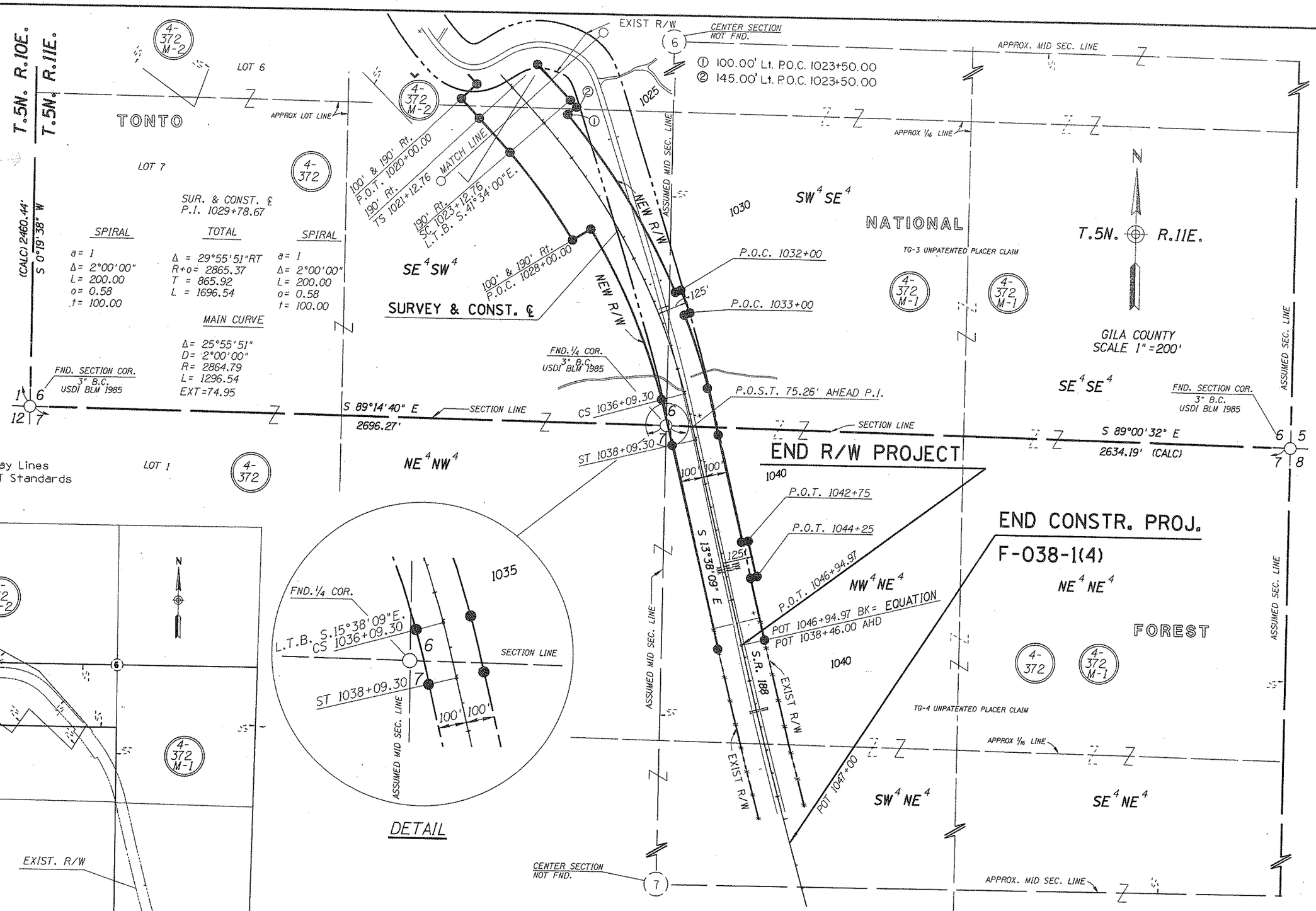

Spiral Note:
All Spirals on Right of Way Lines are CHORDED as per ADOT Standards

Click here for SR 188 Index

REVISIONS			
C.O. NO.	DATE	BY	DESCRIPTION
8364	6-19-91	LD	ADDED T.C.E. RT. STA. 1018±, DEL. T.C.E.
"	"	"	LT. STA. 1022.
8395	9-23-91	JCH	ADDED EXIST R/W
8433	1-8-92	KJW	REV'D NEW R/W PAR.S 4-372,4-372-M1 & 4-372-M2

DRAWING NO.	D-4-T-393	ARIZONA DEPARTMENT OF TRANSPORTATION HIGHWAYS DIVISION RIGHT OF WAY PLANS SERVICES
HARD COPY	9017 MI	
DRAWN/DATE	MA 8/90	
CHECKED/DATE	MA 8/90	HIGHWAY ROOSEVELT-PAYSON
RITOCH-POWELL		PROJECT NO. F-038-1-708
ROUTE SR 188	LOCATION ROOSEVELT DAM-JCT SR 87	

SHEET 15 OF 15

TRACS NO. 188 GI 241 H2849 09R

OF

*****DGN*SPECIFICATION***** VIEW NAME: