Click on MilePost numbers
to view Plans Index sheets

(XX) Mile Post Numbers

SR 181

Mile Post: 38 to 52

ADOT
Right Of Way Section

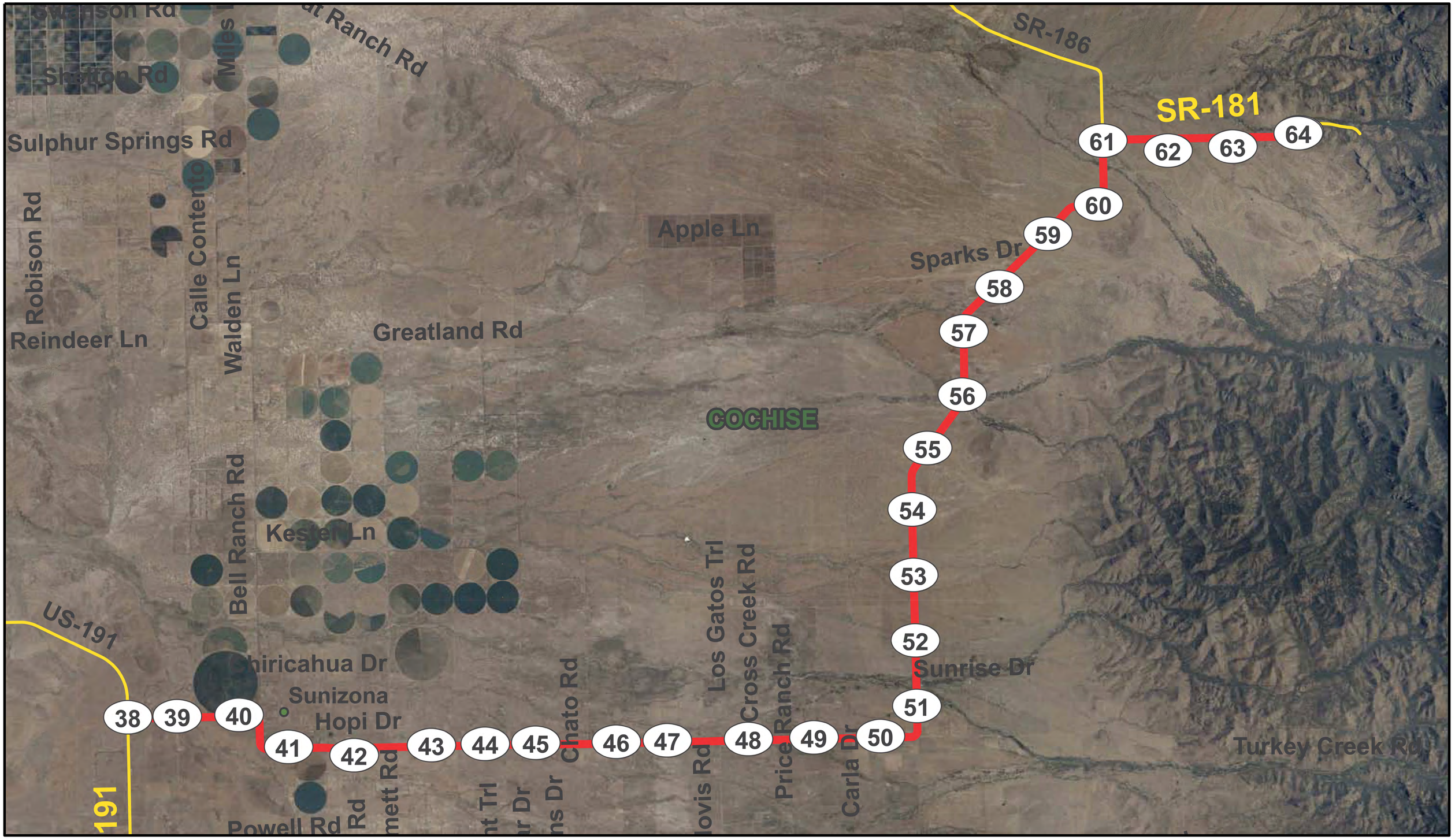

COCHISE COUNTY

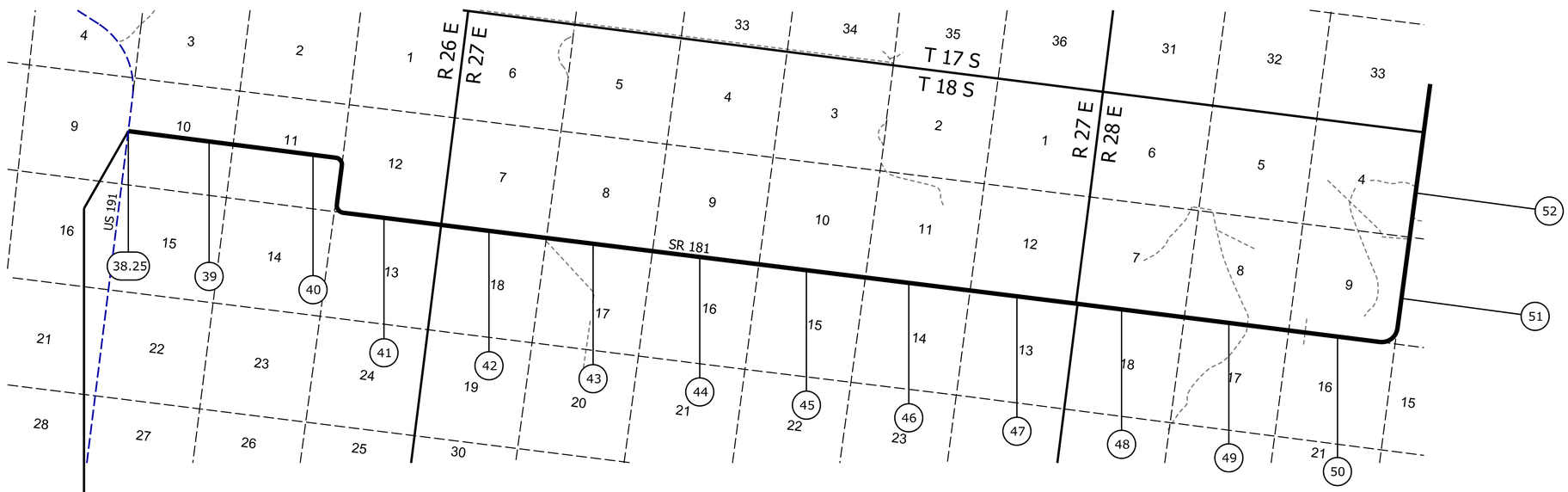

A-2-T-346

Strip Map

1947

Contact Us

Click in colored box to view Plans/Maps

(xx) Mile Post Number

ADOT Right Of Way Section	Right Of Way Index Map	ROUTE SR 181	MILEPOST 38.25 - 52.00	1
	HIGHWAY NAME Chiricahua National Monument Hwy.			

COCHISE COUNTY

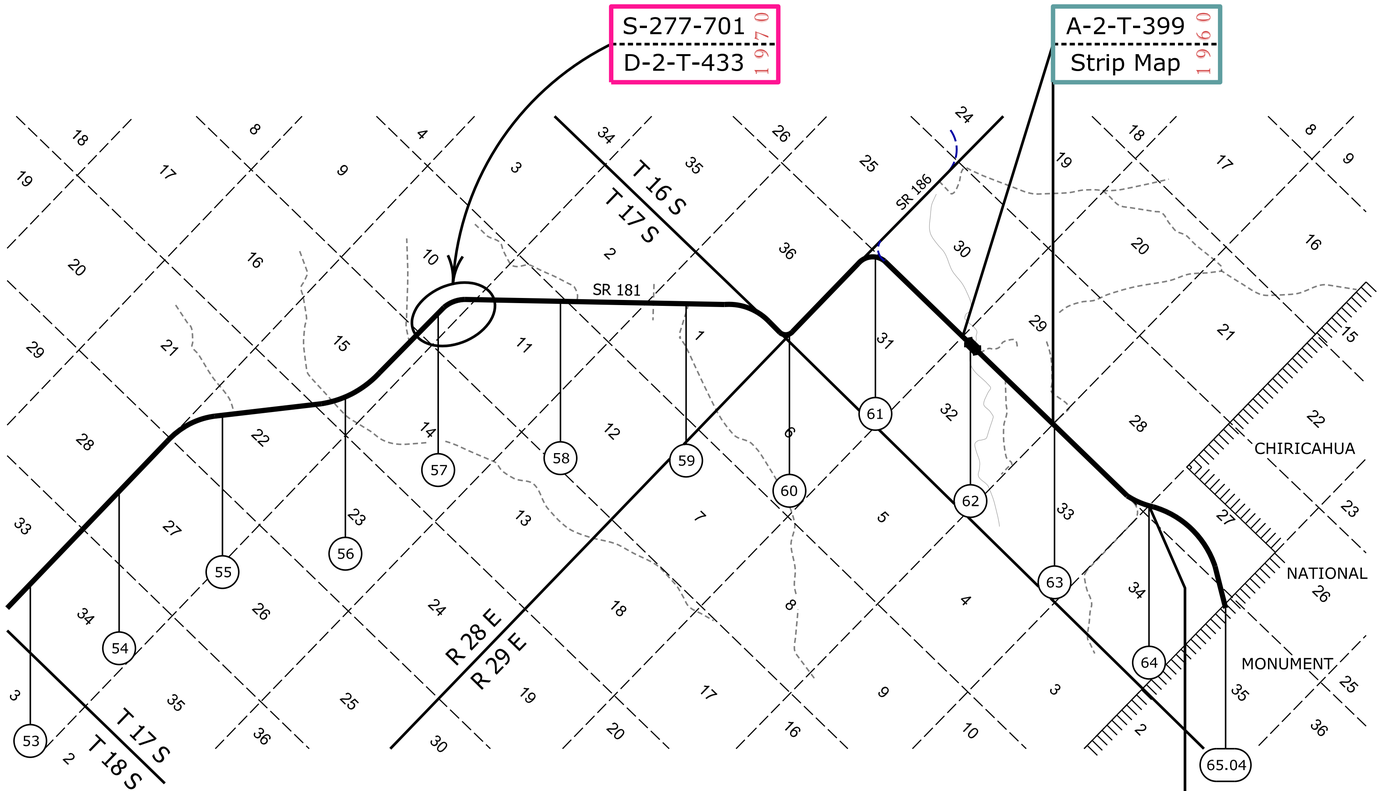

A-2-T-346
Strip Map
1947

Contact Us

Click in colored box to view Plans/Maps

(xx) Mile Post Number

ADOT Right Of Way Section

Right Of Way Index Map	ROUTE SR 181	MILEPOST 53.00 - 65.04	2
HIGHWAY NAME Chiricahua National Monument Hwy.			