FHWA REGION	STATE	PROJECT NUMBER	SHEET NUMBER	TOTAL SHEETS	FIN
9	ARIZ	S-984-814	1	3	

DRAWING NUMBER	D-1-T-265

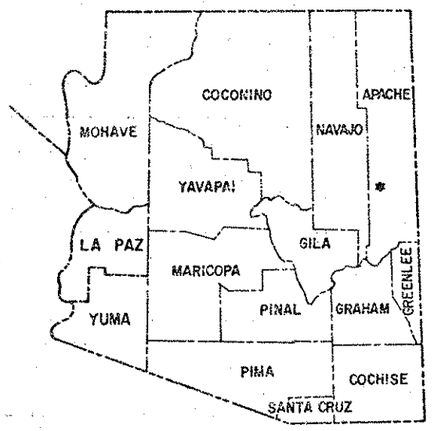

STATE OF ARIZONA
DEPARTMENT OF TRANSPORTATION

HIGHWAYS DIVISION
RIGHT OF WAY PLAN OF THE
HUNT-CONCHO HWY
SANDERS WASH & GREER WASH BRIDGES
S.R. 180A
PROJECT NO. S-984-814

APACHE COUNTY DISTRICT 4
LENGTH OF PROJECT 4.17 MILES

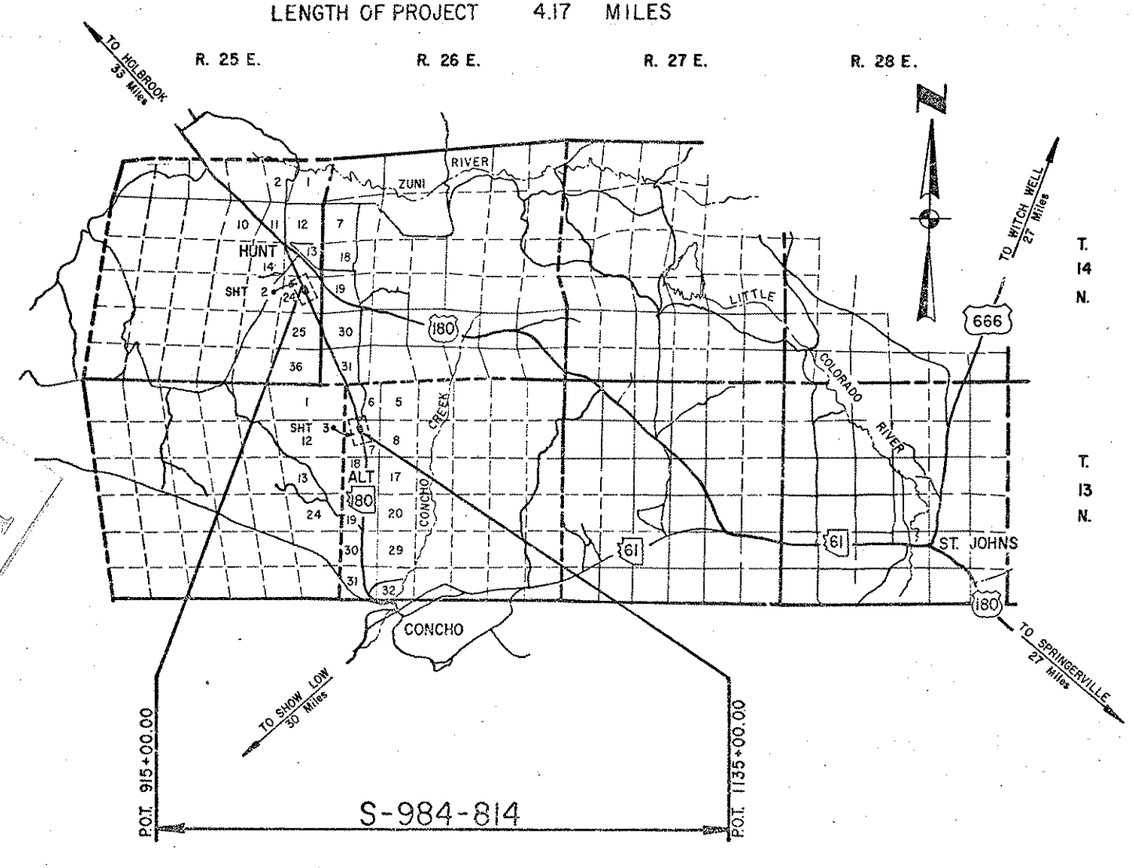

RW/PLANS FILE SET

RW/PLANS FILE SET

RW/PLANS FILE SET

PRINTED
OCT 18 1983
R/W PLANS
PHOENIX, ARIZONA

RW/PLANS FILE SET

Approved in accordance with Roadway Plans

DEPUTY STATE ENGINEER 3/4/83 DATE

ARIZONA DEPARTMENT OF TRANSPORTATION BOARD
Approved for Right of Way Acquisition in accordance with Resolution Number 83-03-A-08 Dated 2-18-83

THOMAS R. LAMMERS State Engineer

CHIEF DEPUTY STATE ENGINEER 3-4-83 DATE

U.S. DEPARTMENT OF TRANSPORTATION
FEDERAL HIGHWAY ADMINISTRATION

DIVISION ENGINEER DATE

Public Hearing Requirements Satisfied Not Req'd.
Environmental Impact Statement Requirements Satisfied 2-22-83.

Click here for SR 180A Index

DRAWING 44512

HUNT – CONCHO HWY.
SANDERS WASH & GREER WASH BRIDGES
APACHE COUNTY

REVISIONS					
CODE	DATE	BY	DESCRIPTION	PROJECT NO.	S-984-
6160	5-2-83	R.L.R.	Added new Constr. Proj. limits, C.B.C.'s	DRAWING NO.	D-1-1-
"	"	"	& fencing, etc. C.E.S. (1A)	SHEET NO.	2 OF 3
6171	5-13-83	R.C.O.	Rev. Areas Par. 1-272 & 1-271, Chgd. Hwy.	DRAWN BY	L.F.W.
"	"	"	R/W to Drain. Esmt.	DATE COMP.	2-28-8
6179	5-25-83	R.L.R.	Chgd. end constr. proj. sta., etc. Bid(1A)	SCALE	1" = 100'

OWNERSHIP RECORD										ACQUISITION RECORD				
PARCEL NUMBER	OWNER	DESCRIPTION	TOTAL AREA	AREA REQUIRED GROSS INCLUDING EXISTING R/W	AREA REQUIRED NET EXCLUDING EXISTING R/W	EASEMENT AREA	REMAINDER LEFT	REMAINDER RIGHT	SHEET NUMBER	BOARD APPROVAL	TYPE & DATE OF INSTRUMENT	RECORDED DATE	RECORDED BOOK	RECORDED PAGE
1-271	Arza L. Greer	Pt. E½ Sec. 24, T14N, R25E.	404.0 Ac.	~~11.0 Ac.~~	~~3.6 Ac.~~	D.E. 3.6 Ac.		~~396.0 Ac.~~ 400.4 Ac.	2	~~1-30-84~~ ~~1-4-83~~	~~Esmt~~ 8-4-83	~~2-6-84~~ ~~1-4-83~~	~~434~~ ~~RECORDED~~	~~422~~ - 128
* 1-272	Salt River Project Agriculture Improvement & Power District	Pt. NW¼ Sec. 7, T13N, R26E	838.4 Ac.	~~20.4 Ac.~~	~~1.9 Ac.~~	D.E. 1.9 Ac.	~~302.6 Ac.~~ 311.8 Ac.	~~515.4 Ac.~~ 524.7 Ac.	3	1-11-84	ESMT 11-1-83	1-18-84	434	422-128
1-272 L-1	Rancho Alegre Cattle Co.									1-11-84	Consent 10-19-83	NOT	RE	C

* Note: Total Area & Remainder Limited To Sec. 7 Only.

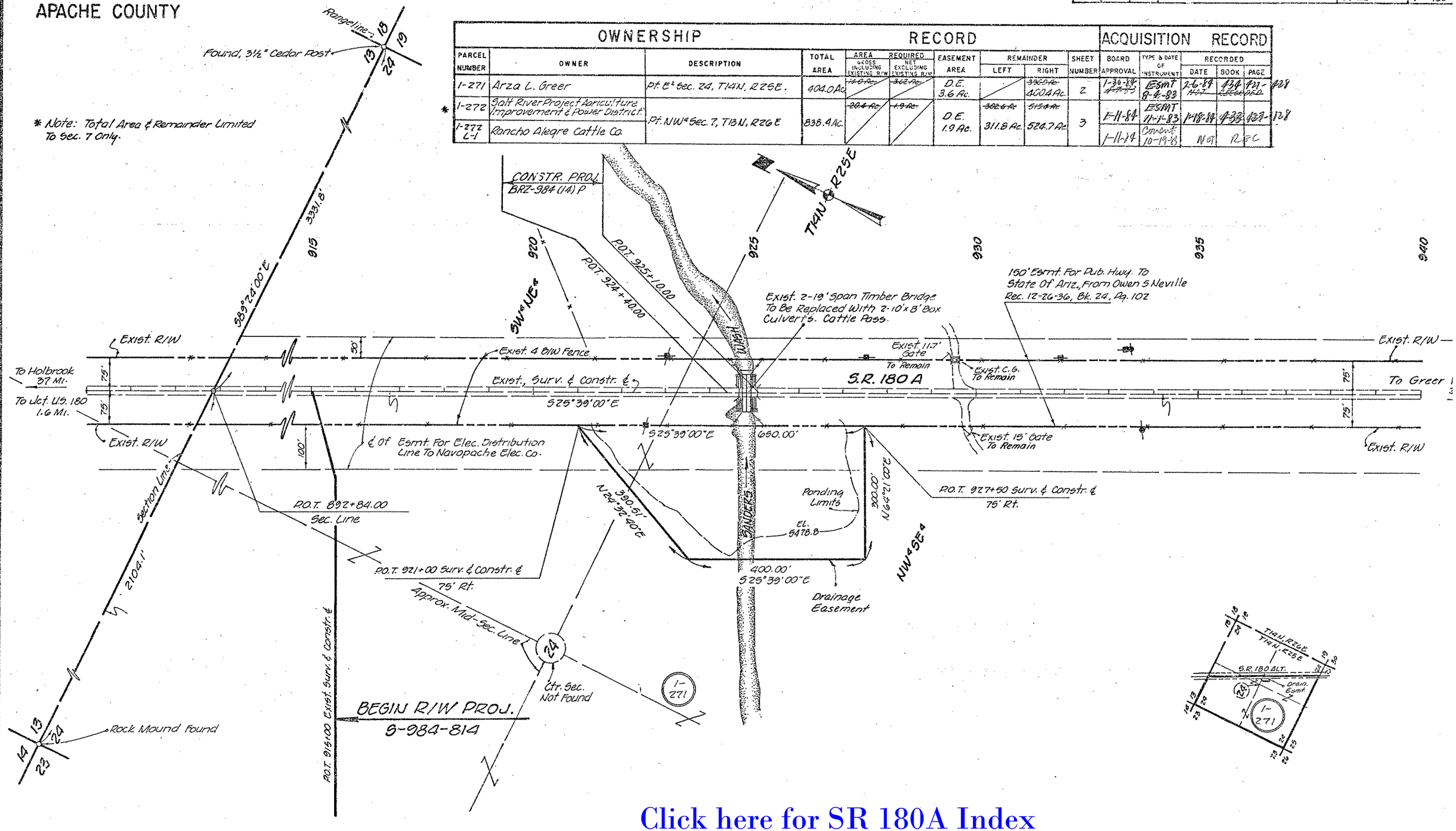

Click here for SR 180A Index

HARD COPY B22AM1, As Built Plan W/BH Prof. 6-A CHECKED BY Stacy Gloyna

HARD COPY 8228.M1 As Built 2Pen WPK Proj. 68 CHECKED BY Gary Sprague

HUNT – CONCHO HWY.
SANDERS WASH & GREER WASH BRIDGES
APACHE COUNTY

REVISIONS					
CO. NO.	DATE	BY	REVISION	PROJECT NO.	S-984-
6168	5-28-83	R.L.R.	Added new Constr. Proj. Limits, C.B.C.'s	DRAWING NO.	D-1-T-
"	"	"	& Fencing, etc., C.F.S. (1A)	SHEET NO.	3 OF 3
6171	5-13-83	R.L.O.	Chg'd Nw R/W to Drain. Esmt. Chg'd	DRAWN BY	L.F.W.
"	"	"	'to be Removed' to 'to Remain' on Corral	DATE COMP.	2-28-8
6179	5-24-83	R.L.R.	& Exist. 14.5' Gate callout.	SCALE	1" = 100'
6179	5-24-83	R.L.R.	Clarified status Gate, fencing, Corral & R/W Data		

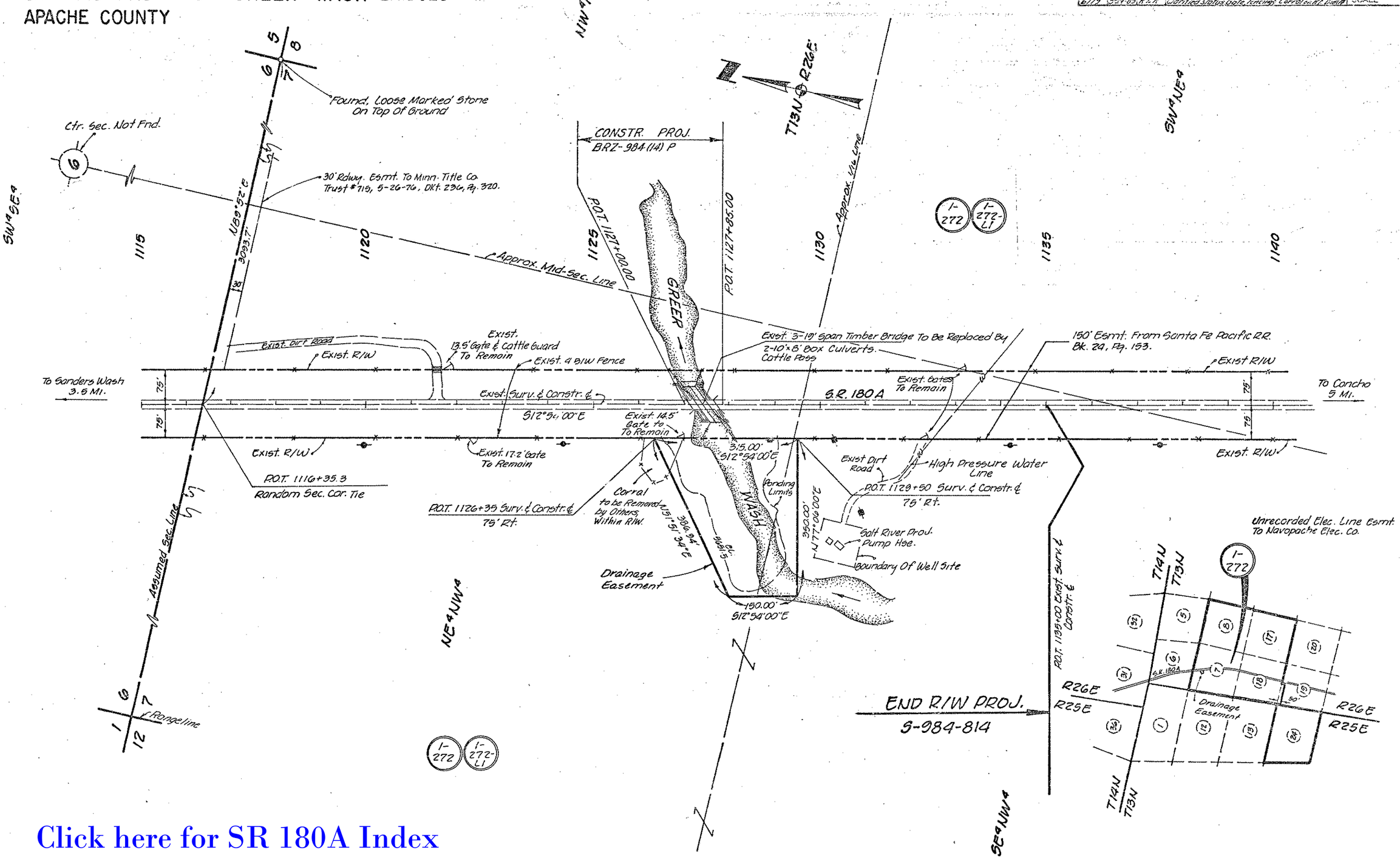

Click here for SR 180A Index