

STATE OF ARIZONA
STATE HIGHWAY DEPARTMENT

RIGHT OF WAY PLAN OF THE

SUPERIOR — WINKELMAN STATE HIGHWAY

PROJECT NO. S-316-703

GILA COUNTY

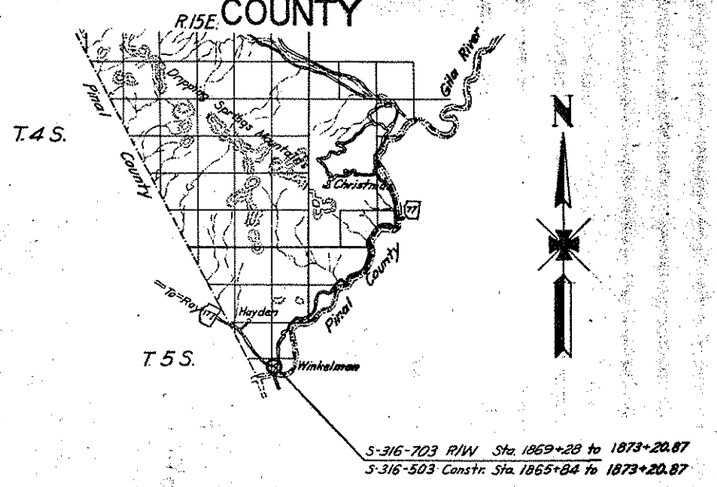

FED. ROAD DIV. NO.	STATE	PROJECT NO.	SHEET NO.	TOTAL SHEETS
7	ARIZ.	S-316-703	1	3

RIGHT OF WAY MAP NO. D-4-T-327

ALIGNMENT, RIGHT OF WAY, APPROVED IN ACCORDANCE WITH HIGHWAY PLANS.
SHEET 5.1 THRU 8
DATE 4-24-63 R. E. Lawrence
ASSISTANT STATE ENGINEER

APPROVED IN ACCORDANCE WITH RESOLUTION DATED: MAY 3, 1963, MINUTES OF THE ARIZONA HIGHWAY COMMISION RES. NO.; 63-43

A.F.E. NO. 77860

RW/PLANS FILE SET

NOTE:

THE SOLID DOT, AS SHOWN BELOW, DOES NOT DESIGNATE A R/W MARKER BUT REPRESENTS AN ANGLE POINT OR CHANGE OF DIRECTION IN THE R/W LINE & IS FOR OFFICE USE ONLY.

CONVENTIONAL SIGNS

HIGHWAY CENTER LINES — NEW — EXIST
STATE AND NATIONAL LINES
CITY LIMITS
COUNTY LINE
TOWNSHIP AND RANGE LINES
SECTION LINES
HIGHWAY R/W LINE (NEW)
RAILROAD R/W LINE
PROPERTY LINE
LOT AND PROPERTY LINE (WITHIN EXISTING R/W)
RAILROAD
COMMON R.R. AND EXIST HWY R/W
ACCESS TO BE DENIED
ACCESS OPEN
PARCEL ITEM No's
FOREST, NAT'L MONUMENTS, AND INDIAN BOUNDARIES
LAND GRANT BOUNDARY
R/W MARKER (EXISTING)
HIGHWAY R/W LINE (EXISTING)
SUBDIVISION OR LOT LINE

TELEPHONE LINE
POWER LINE
WATER LINE
GAS LINE
SEWER LINE
STORM DRAIN
UNDERGROUND TEL. CABLE
BARBED WIRE FENCE & OTHER
CHAIN LINK FENCE
POWER TRANSMISSION LINE
TELEPHONE & POWER LINE
POWER POLE WITH TRANSFORMER
DOWN GUY
LIGHT POLE
FIRE HYDRANT
WATER METER
WATER VALVE
MANHOLE
EXIST. ROAD OR TRAVELED WAY
GAS METER
GAS VALVE

Click here for SR 177 Index

ARIZONA HIGHWAY COMMISSION
APPROVED FOR RIGHT-OF-WAY ACQUISITION
STATE HIGHWAY ENGINEER
DEPUTY STATE ENGINEER — DATE 4-24-63

DEPARTMENT OF COMMERCE
BUREAU OF PUBLIC ROADS
APPROVED:
DIVISION ENGINEER — DATE

SUPERIOR–WINKELMAN HWY.
WINKELMAN STREETS
GILA COUNTY

Click here for SR 177 Index

REDUCED SIZE

REVISIONS			
CON NO	DATE	BY	DESCRIPTION
77	8/30/63	L. Draper	Rev. Areas For Lots 19, 20 & 21 Blk. 15 Parcel E-1141 Was 750# Gross & Net & 8625# Remain.

PROJECT NO.	S-318-703
DRAWING NO.	D-4-T-327
SHEET NO.	2 of 3
DRAWN BY	JUNGERS
DATE COMP.	April 18, 1963
SCALE	NONE

OWNERSHIP RECORD

PARCEL NUMBER	OWNER	DESCRIPTION	TOTAL AREA	AREA REQUIRED GROSS INCLUDING EXISTING R/W	AREA REQUIRED NET EXCLUDING EXISTING R/W	EASEMENT AREA	REMAINDER LEFT	REMAINDER RIGHT	SHEET NUMBER	DATE ACQ.
E-1141	Roman Catholic Church of the Diocese of Tucson	Lots 13,14,15 & 16 Block 15 Winkelman Townsite Lots 19,20 & 21 " " " "	12,500# 9,375#	1,000# 450#	1,000# 450#			11,500# 8,925#	3	4-10-64
E-1142	ALFONSO ~~Eugene~~ A. Marin et ux	Lots 17 & 18 " " " "	6,250#	500#	500#			5,750#	3	4-22-64
E-1143	Margarita B. Marin	Lot 22 " " " "	3,125#	250#	250#			2,875#	3	5-6-64
E-1144	John A. & Jennie Bracco H/W	Lots 23 & 24 " " " "	5,830#	500#	500#			5,330#	3	3-31-64
E-1145	Frances B. Padilla, widow	Lots 1,2,3 & 4 Block 19 " "	12,500#	1,000#	1,000#		11,500#		3	3-26-64
E-1146	Miguel M. & Hermenia B. Lopez H/W	Lots 5 & 6 " " " "	6,250#	500#	500#		5,750#		3	5-6-64
E-1147	Kate Goodridge et al	Lots 7,8,9,10 & W½ Lot 11, Blk. 19 " "	14,063#	1,125#	1,125#		12,938#		3	6-2-65
E-1148	Bob D. & Mary Glaspie H/W	E½ Lot 11 & All of Lot 12 " " " "	4,688#	375#	375#		4,313#		3	3-18-64

SUPERIOR—WINKELMAN HWY.
WINKELMAN STREETS
GILA COUNTY

REVISIONS					
CO. No.	DATE	BY	DESCRIPTION	DRAWING NO.	
77	8 30	L Draper	Rev. [illegible] North Side [illegible] Block 15 Parcel E-141 Was 45'	SHEET NO.	3 of 3
120	10 15 63	L Draper	In Area Sta 1873 extended New R/W across [illegible] Sta. about 40' Thorne Ave Was 1869+46.59 Now 1869+46.57 Added Water & Gas Valves & Lines	DRAWN BY	JUNGERS J.H.
				DATE COMP.	April 18, 1963
NONE	12-63	G.G.11	REM. 2 BLDGS. E-1147	SCALE	1" = 50'

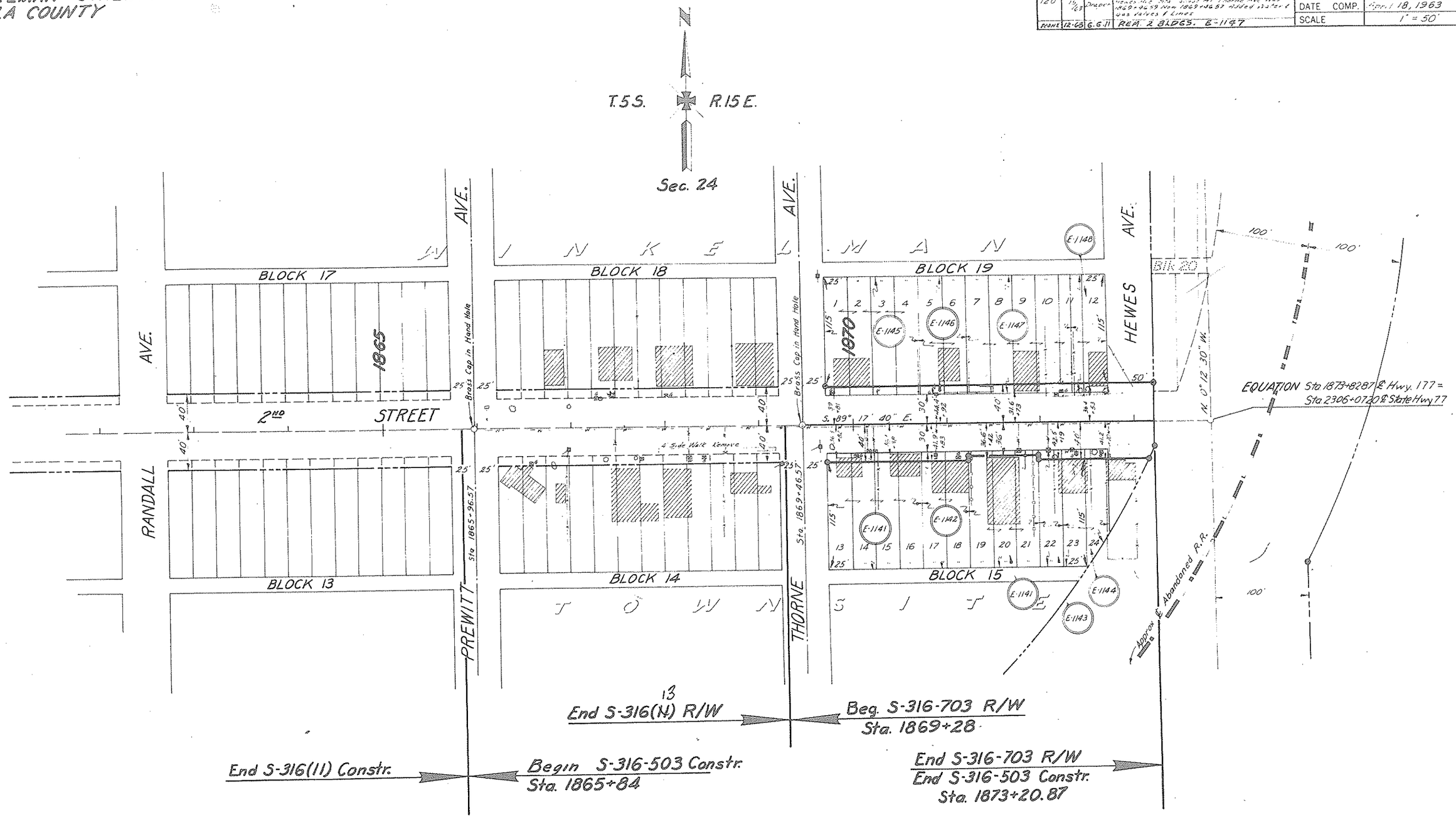

Click here for SR 177 Index