F.H.W.A. REGION	STATE	PROJECT NO.	SHEET NO.	TOTAL SHEETS	FINALIZED PLANS
9	ARIZ.	I-10-1-707	1	8	

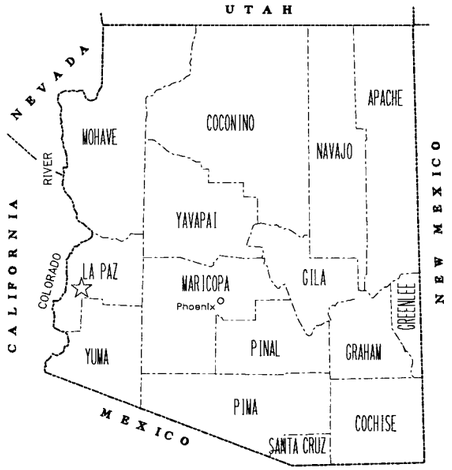

STATE OF ARIZONA
DEPARTMENT OF TRANSPORTATION
HIGHWAYS DIVISION

RIGHT OF WAY PLAN OF THE
EHRENBURG - PHOENIX (I-10)
WEST QUARTZSITE TI
I-10-1-707
10 LA 017 H3037 01R

LENGTH OF PROJECT 0.25 MI DISTRICT 3

Click here for SR 10B Index

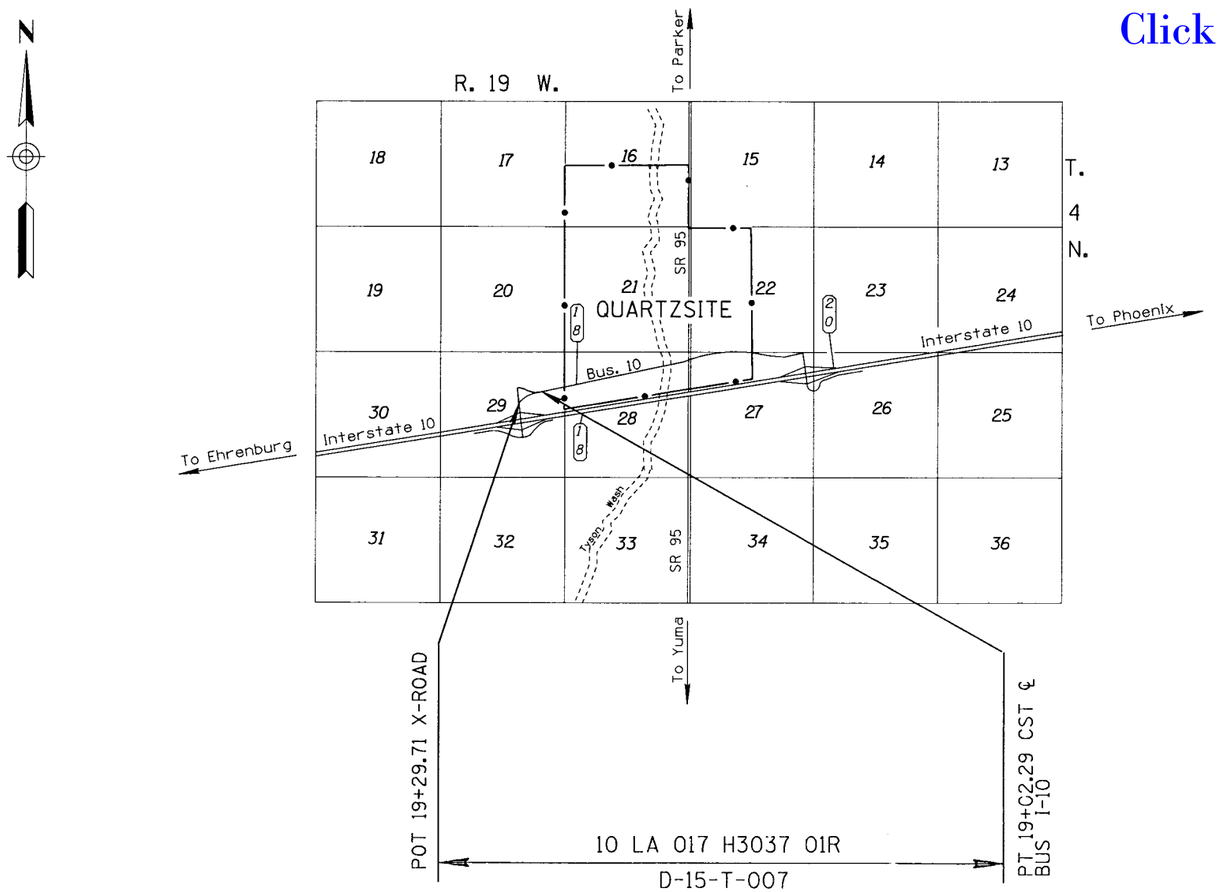

PUBLIC HEARING REQUIREMENTS CERTIFIED N/A

ENVIRONMENTAL CLEARANCE 12-15-93

C & S REVIEW

BID SET REVIEW

ARIZONA DEPARTMENT OF TRANSPORTATION BOARD
APPROVED FOR RIGHT OF WAY ACQUISITION IN ACCORDANCE
WITH RESOLUTION 94-02-A-08 DATED 2-11-94
GARY K. ROBINSON STATE ENGINEER

APPROVED IN ACCORDANCE WITH ROADWAY PLANS
DATE

CHIEF R/W AGENT
S.E. Hansen

U. S. DEPARTMENT OF TRANSPORTATION
FEDERAL HIGHWAY ADMINISTRATION

APPROVED DATE

DIVISION ADMINISTRATOR

DRAWING NO. D-15-T-007
SHEET NO. 1 OF 8

OWNERSHIP RECORD / ACQUISITION RECORD

PARCEL NUMBER	OWNER	DESCRIPTION	TOTAL AREA	AREA REQUIRED: GROSS INCLUDING EXISTING R/W	AREA REQUIRED: NET EXCLUDING EXISTING R/W	EASEMENT AREA	REMAINDER: LEFT	REMAINDER: RIGHT	SHEET NO.	CHIEF R/W AGENT APPROVAL	INSTRUMENT: TYPE	INSTRUMENT: DATE	RECORDED: DATE	RECORDED: DOCUMENT
15-60	HOWARD C. ARMSTRONG, et ux	PT S½ NE¼ SEC. 29, T.4 N., R 19 W.	164.7 Ac.		3.9 Ac.				5					

Click here for SR 10B Index

REVISIONS			
C.O. NO.	DATE	BY	DESCRIPTION

DRAWING NO.	D-15-T-007
HARD COPY	———
DRAWN/DATE	JRL/8-93
CHECKED/DATE	MA/8-93
RITOCH-POWELL & Associates Consulting Engineers, Inc.	
ROUTE	I-10
LOCATION	WEST QUARTZSITE TI

ARIZONA DEPARTMENT OF TRANSPORTATION
HIGHWAYS DIVISION
RIGHT OF WAY PLANS SERVICES

HIGHWAY: EHRENBURG - PHOENIX
PROJECT NO. I-10-1-707

SHEET 2 OF 8

Click here for SR 10B Index

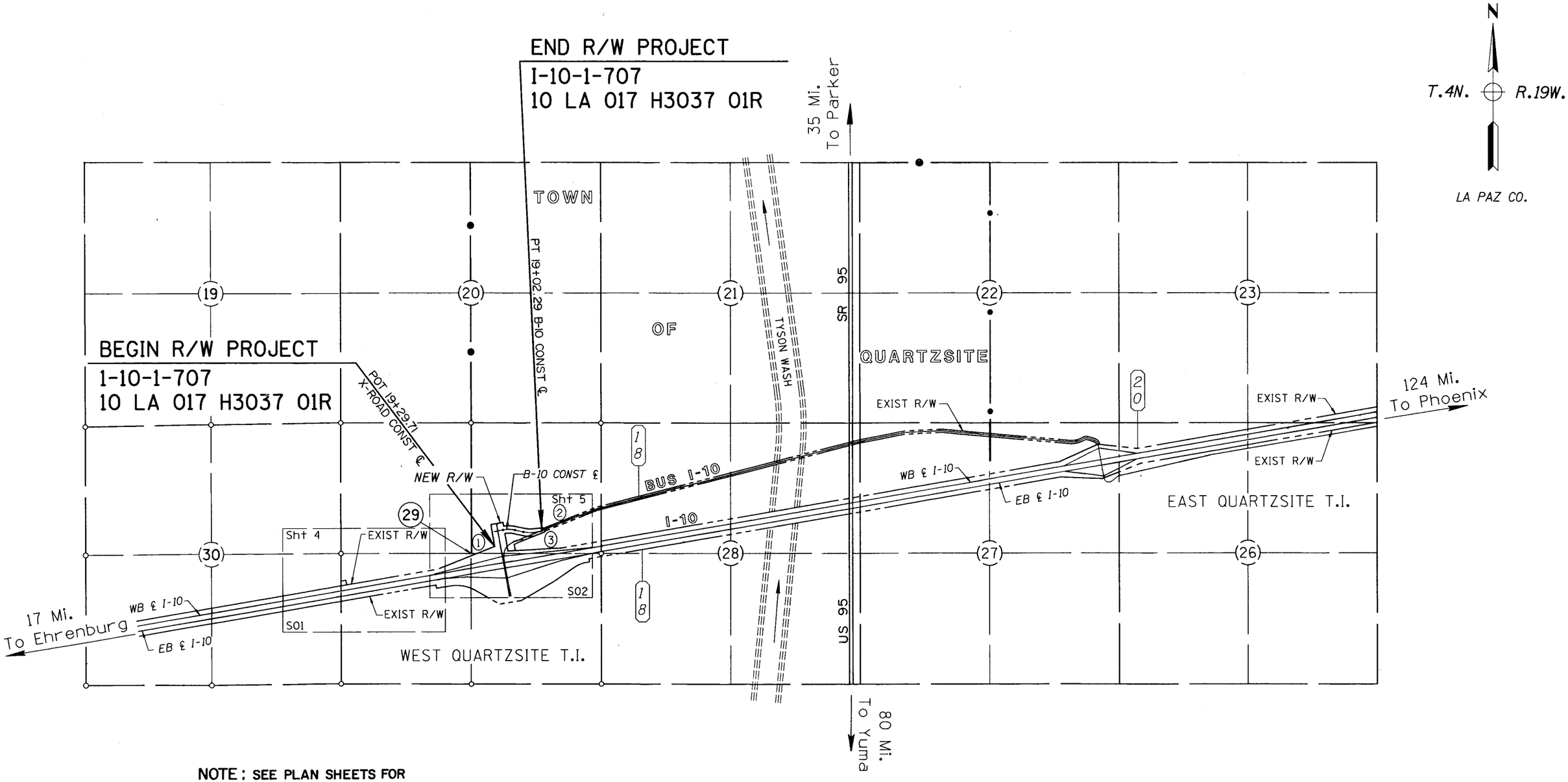

NOTE: SEE PLAN SHEETS FOR AREAS OF DISPOSAL

VICINITY MAP

SCALE: 1" = 1000'

INDEX TO EXISTING R/W

IND.	SUBDIVISION	SEC.	TWP.	R.	ACQ. FROM	TYPE	BK./DKT.	PAGE	WIDTH	YEAR	PARCEL NO.
1	NE1/2,SW4,SE4	29	4N	19W	George W. Conner, et ux.	Esmt	69 of Deeds	429	100'	6-31	1
2	SE4,NE4,SW4,NE4	29	4N	19W	William G. Keiser, et ux.	Esmt	69 of Deeds	448	100'	6-31	2
3	SW4,NE4	29	4N	19W	Eugene W. Senter, et ux.	Esmt	/298	70	200'	1-61	3

REVISIONS			
C.O. NO.	DATE	BY	DESCRIPTION

DRAWING NO.	D-15-T-007
HARD COPY	
DRAWN/DATE	JRL/8-93
CHECKED/DATE	MA/8-93
RITOCH-POWELL & Associates Consulting Engineers, Inc.	
ROUTE	I-10
LOCATION	WEST QUARTZSITE TI

ARIZONA DEPARTMENT OF TRANSPORTATION
HIGHWAYS DIVISION
RIGHT OF WAY PLANS SERVICES

HIGHWAY: EHRENBURG - PHOENIX

PROJECT NO. I-10-I-707

SHEET 3 OF 8

cccccDGNcSPECIFICATIONcccccc VIEW NAME: FILE: o:\dgn\9317\10rw17.v01 DATE: 10-Jan-94 12:19
ccccc SYSTIMEcccccc

TRACS NO. 10 LA 017 H3037 01R

Click here for SR 10B Index

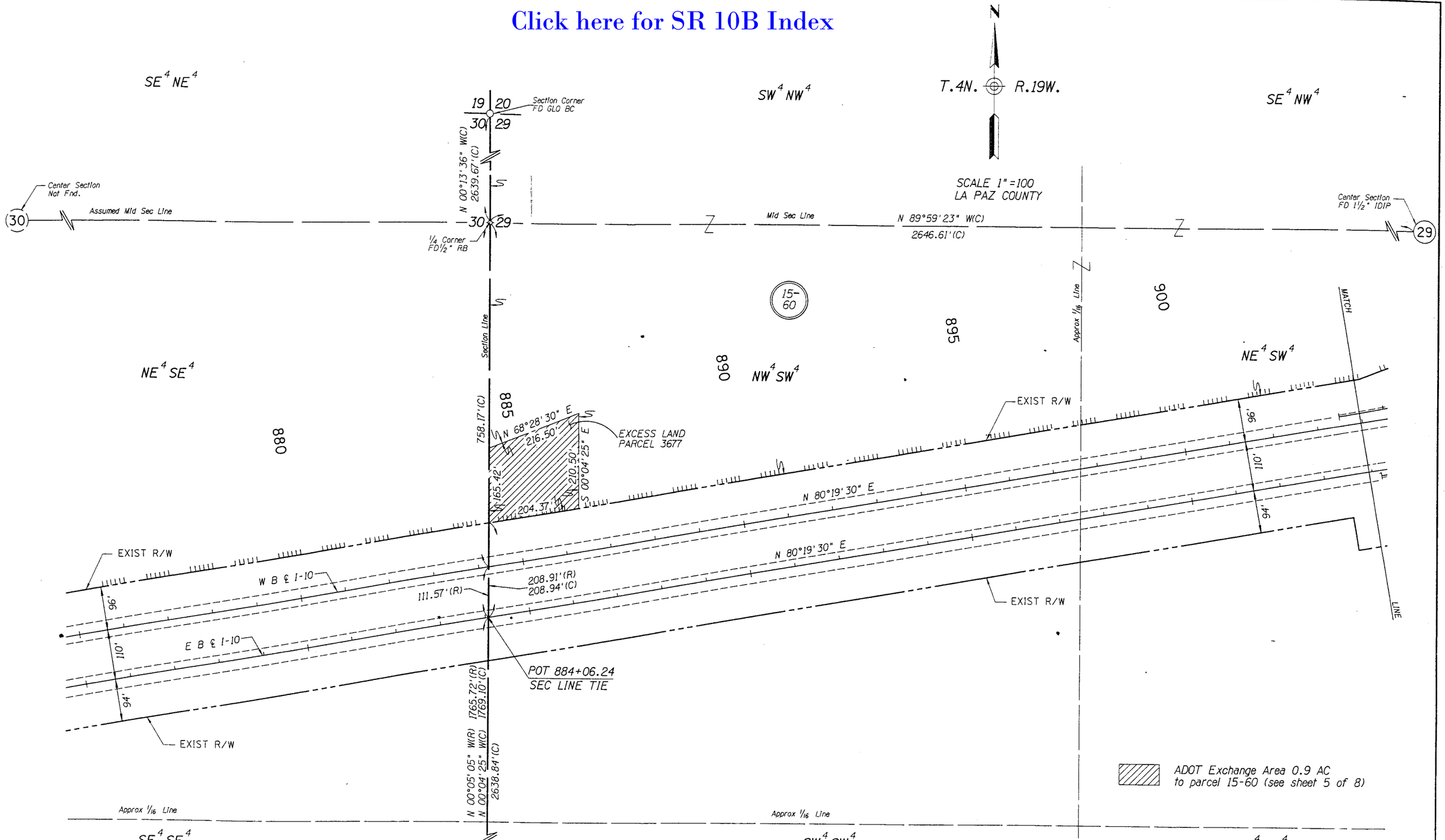

REVISIONS			
C.O. NO.	DATE	BY	DESCRIPTION

DRAWING NO.	D-15-T-007
HARD COPY	
DRAWN/DATE	MA / 11-93
CHECKED/DATE	MA / 11-93
RITOCH-POWELL & Associates Consulting Engineers, Inc.	
ROUTE	I-10
LOCATION	WEST QUARTZSITE TI

ARIZONA DEPARTMENT OF TRANSPORTATION
HIGHWAYS DIVISION
RIGHT OF WAY PLANS SERVICES

HIGHWAY: EHRENBURG - PHOENIX

PROJECT NO. I-10-7-707

REGISTERED LAND SURVEYOR 15901 JOHN M. RITOCH Date Signed 7-1-93 ARIZONA, U.S.A.

SHEET 4 OF 8

TRACS NO. 10 LA 017 H3037 01R

ccccccDGNcSPECIFICATIONcccccc VIEW NAME:
ccccccSYSTIMEcccccc

Click here for SR 10B Index

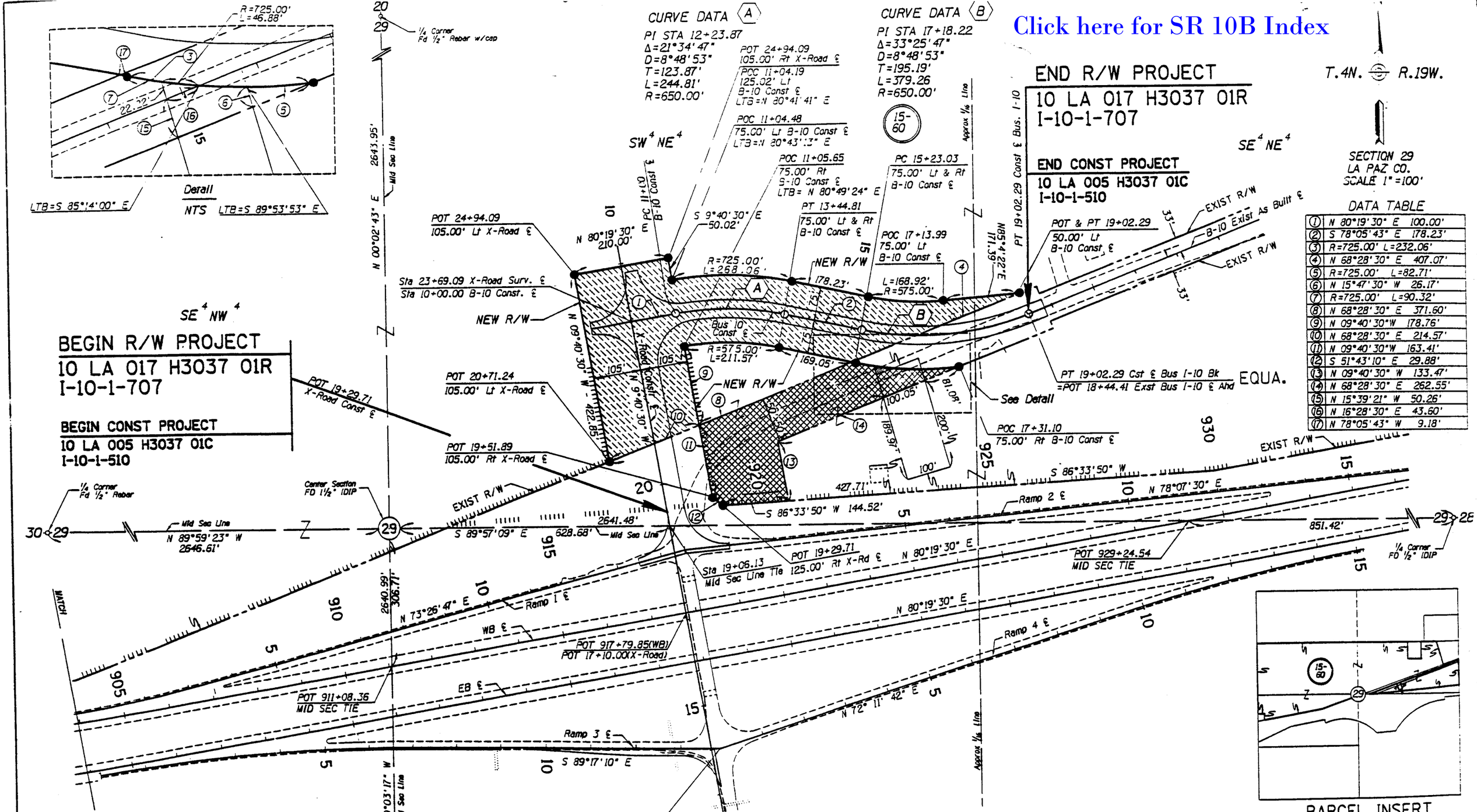

TRACS NO. 10 LA 017 H3037 01R

Click here for SR 10B Index

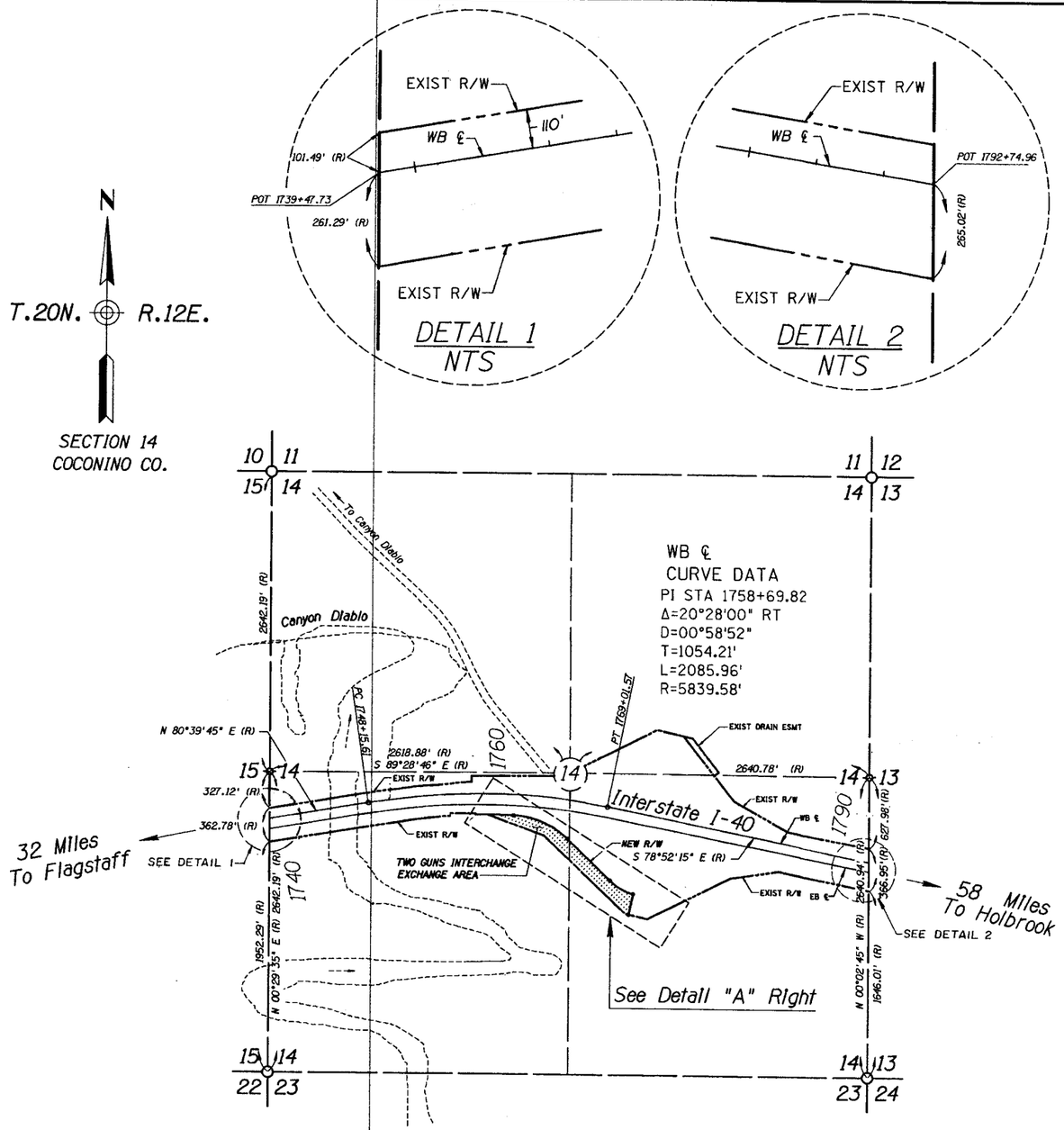

TWO GUNS
INTERCHANGE

VICINITY MAP

1"=600'

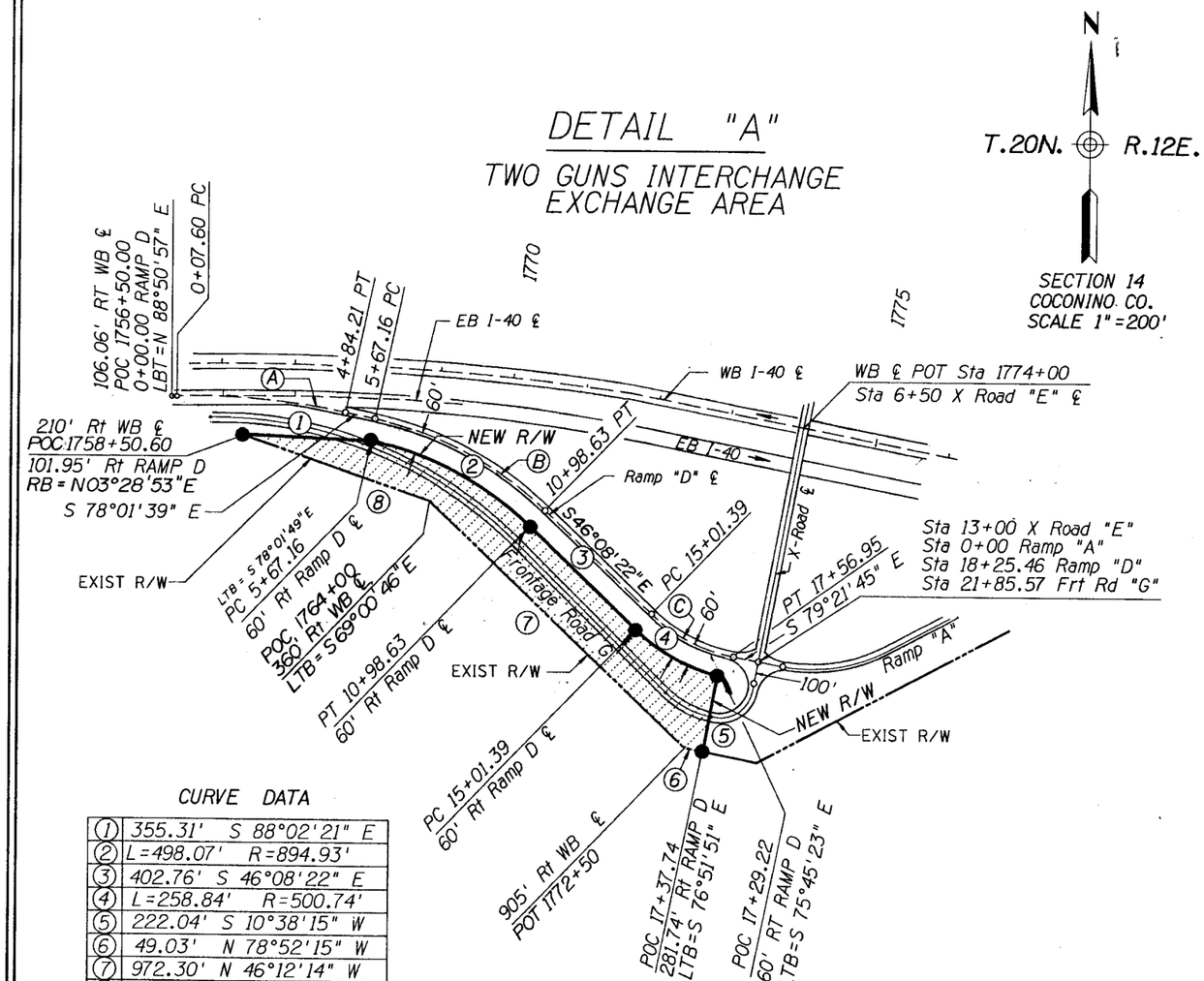

CURVE DATA	
(1)	355.31' S 88°02'21" E
(2)	L=498.07' R=894.93'
(3)	402.76' S 46°08'22" E
(4)	L=258.84' R=500.74'
(5)	222.04' S 10°38'15" W
(6)	49.03' N 78°52'15" W
(7)	972.30' N 46°12'14" W
(8)	544.01' N 70°30'10" W

ADOT EXCHANGE AREA 4.4 AC
TO PARCEL 15-060 (SEE SHEET 5 OF 7)

RAMP "D"
(A) CURVE DATA
PI STA 247.15'
Δ=14°17'54" RT
D=3°00'00"
T=239.55'
L=476.61'
R=1909.86'

RAMP "D"
(B) CURVE DATA
PI STA 839.81'
Δ=31°53'17" RT
D=6°00'00"
T=272.81'
L=531.47'
R=954.93'

RAMP "D"
(C) CURVE DATA
PI STA 1632.88'
Δ=33°13'23" LT
D=13°00'00"
T=131.49'
L=255.56'
R=440.74'

NOTE: SECTION AND WB I-40 ℄ TIES HAVE BEEN REFERENCED FROM I-40-4(26)228 R/W PLAN.

REVISIONS			
C.O. NO.	DATE	BY	DESCRIPTION

DRAWING NO.	D-15-T-007
HARD COPY	———
DRAWN/DATE	DWT - 9-93
CHECKED/DATE	MA - 9-93
RITOCH-POWELL & Associates Consulting Engineers, Inc.	
ROUTE	I-10
LOCATION	WEST QUARTZSITE T.I.

ARIZONA DEPARTMENT OF TRANSPORTATION
HIGHWAYS DIVISION
RIGHT OF WAY PLANS SERVICES
HIGHWAY: EHRENBERG – PHOENIX
PROJECT NO. I-10-1-707

REGISTERED LAND SURVEYOR
15901
JOHN M. RITOCH
ARIZONA, U.S.A.

SHEET 6 OF 8

TRACS NO. 10 LA 017 H3037 01R

ooooooDGNoSPECIFICATIONoooooo
ooooooSYSTIMEoooooo
VIEW NAME: FILE: o:\dgn\9317\18-w17.dgn
DATE: 5-Jan-94 08:22

Click here for SR 10B Index

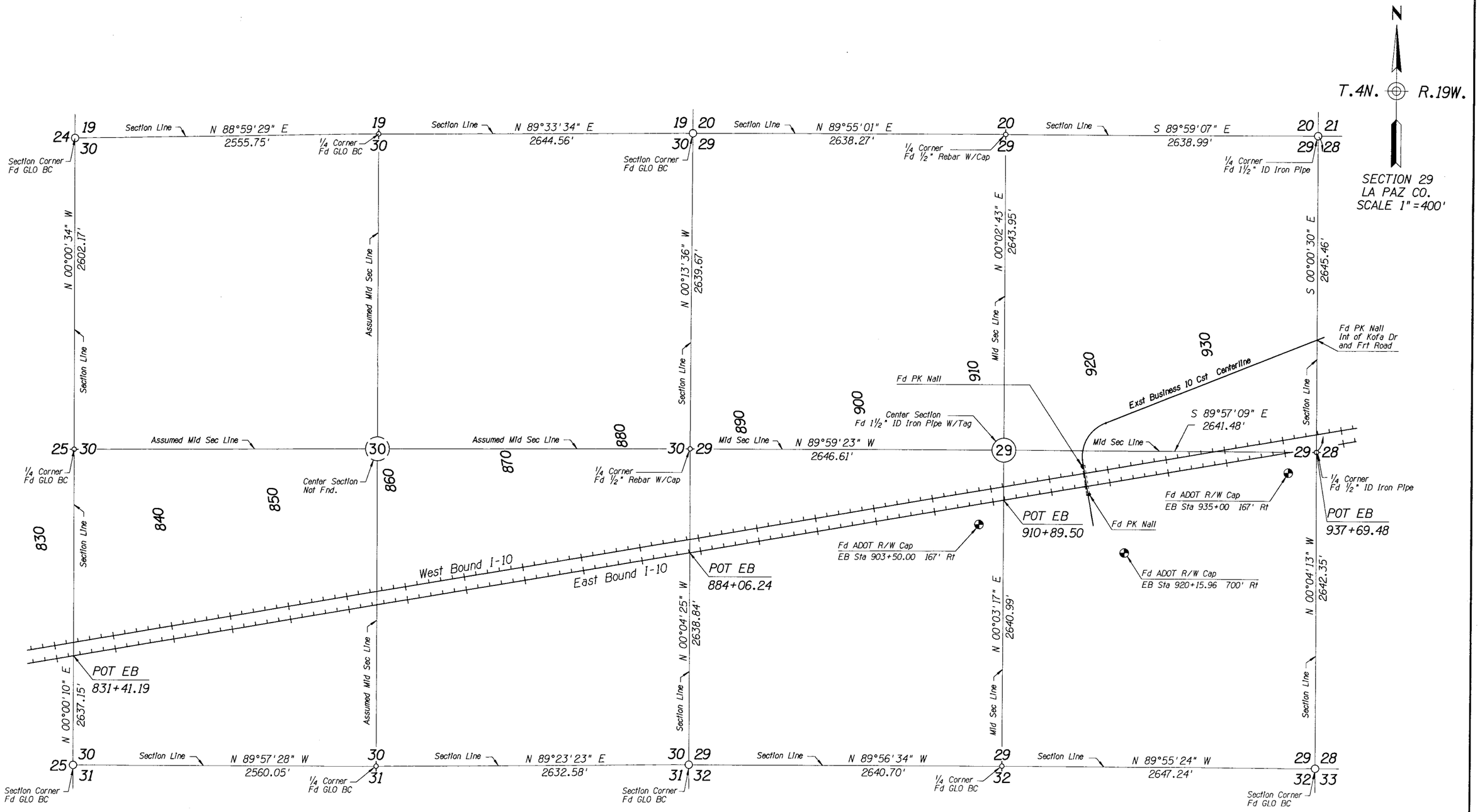

This is to certify that this Results of Survey was prepared from field notes of actual surveys made under my supervision in Dec 1993 and that the same is true and correct to the best of my knowledge and belief.

John M. Ritoch Registered Land Surveyor No. 15901 of Phoenix, Arizona

REVISIONS			
C.O. NO.	DATE	BY	DESCRIPTION

DRAWING NO.	D-15-T-007
HARD COPY	———
DRAWN/DATE	DWT 10-04-93
CHECKED/DATE	MA 10-04-93
RITOCH-POWELL & Associates Consulting Engineers, Inc.	
ROUTE	IJS 95
LOCATION	WEST QUARTZSITE TI

ARIZONA DEPARTMENT OF TRANSPORTATION
HIGHWAYS DIVISION
RIGHT OF WAY PLANS SERVICES

HIGHWAY: EHRENBURG - PHOENIX

PROJECT NO. 1-10-1-707

REGISTERED LAND SURVEYOR 15901 JOHN M. RITOCH

SHEET 7 OF 8

TRACS NO. 10 LA 017 H3037 01 R

cccccDGNcSPECIFICATIONccccc VIEW NAME: FILE: c:\dgn\9317\10rw17.sur DATE: 5-Jan-94 08:57

OF