F.H.W.A. REGION	STATE	PROJECT NO.	SHEET NO.	TOTAL SHEETS	FINALIZED PLANS
9	ARIZ.	I-8-1-801	1	4	

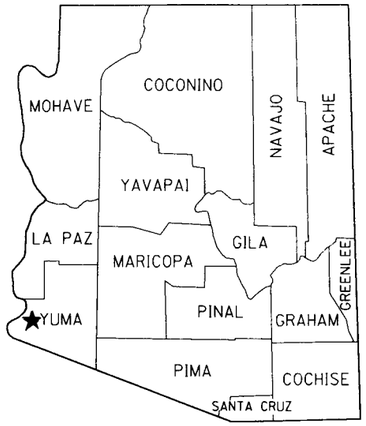

STATE OF ARIZONA
DEPARTMENT OF TRANSPORTATION

HIGHWAYS DIVISION
RIGHT OF WAY PLAN OF THE
YUMA-CASA GRANDE
FOOTHILLS T.I.
I-8

PROJECT NO. I-8-1-801
YUMA COUNTY DISTRICT 3
LENGTH OF PROJECT .1 MILES

RW PLANS FILE SET

RW PLANS FILE SET

Click here for I 8 Index



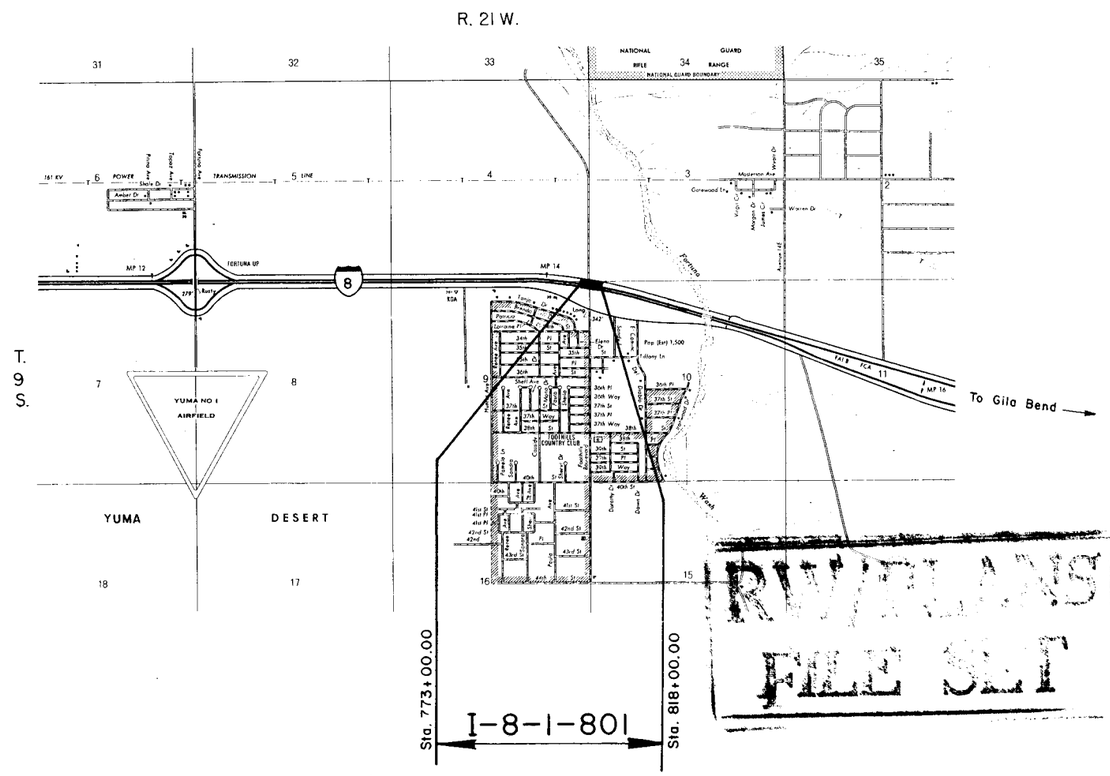

RW PLANS FILE SET

N

-NOTE-

R/W PLANS BY A.S.M.C. FOR YUMA CO. HWY. DEPT. R/W TO BE ACQUIRED BY YUMA COUNTY.

APPROVED IN ACCORDANCE WITH ROADWAY PLANS

DEPUTY STATE ENGINEER DATE

ARIZONA DEPARTMENT OF TRANSPORTATION BOARD
APPROVED FOR RIGHT OF WAY ACQUISITION IN ACCORDANCE WITH RESOLUTION 88-05-A-43 DATED 5-20-88

STATE ENGINEER

CHIEF DEPUTY STATE ENGINEER DATE

U. S. DEPARTMENT OF TRANSPORTATION
FEDERAL HIGHWAY ADMINISTRATION

DIVISION ADMINISTRATOR DATE

PUBLIC HEARING REQUIREMENTS CERTIFIED 10-15-87
ENVIRONMENTAL CLEARANCE 7-6-87

DRAWING NUMBER	D-14-T-367

***NOTE:**

PARCELS 14-442 THRU 14-445 ARE TO BE ACQUIRED BY YUMA CO. PER I.G.A. NO. 87-64.

	OWNERSHIP			RECORD							ACQUISTION RECORD				
	PARCEL NUMBER	OWNER	DESCRIPTION	TOTAL AREA	AREA REQUIRED: GROSS INCLUDING EXISTING R/W	AREA REQUIRED: NET EXCLUDING EXISTING R/W	EASEMENT AREA	REMAINDER: LEFT	REMAINDER: RIGHT	SHEET NUMBER	BOARD APPROVAL	TYPE & DATE OF INSTRUMENT	RECORDED: DATE	RECORDED: BOOK	RECORDED: PAGE
*	14-442	Citizens Title and Trust TR#231	Pt. S½ SE¼ Sec. 4, T9S, R21W	147.91		12.11 Ac.		135.80		2					
*	14-443	Manuel L. Riesgo	Pt. SW¼ SW¼ Sec. 3 & Pt. NW¼ NW¼ Sec. 10, T9S, R21W	39.92		10.37 Ac.		29.55		3					
*	14-444	David J. Murrey, et. ux.	Pt. SW¼ NW¼ NW¼ Sec. 10, T9S, R21W	1.72		0.34 Ac.			1.38	3					
*	14-445	Lillian S. Apple	Pt. N½ NW¼ Sec. 10, T9S, R21W	4.19		1.99 Ac.		2.20		3					

Click here for I 8 Index

REVISIONS			
C.C. NO.	DATE	BY	DESCRIPTION

DRAWING NO.	D-14-T-367	
HARD COPY		
DRAWN/DATE	E.D.	2/88
CHECKED/DATE	NBJ	2/88

Jacobson Engineering
CIVIL ENGINEERS/ PLANNERS/ SURVEYORS
1334 S. 5th Ave., Yuma, Arizona 85364

ARIZONA DEPARTMENT OF TRANSPORTATION
HIGHWAYS DIVISION
RIGHT OF WAY PLANS SERVICES

HIGHWAY: YUMA - CASA GRANDE
PROJECT NO. I-8-1-801
ROUTE: I-8
LOCATION: FOOTHILLS BOULEVARD T.I.

SHEET OF

Click here for I 8 Index

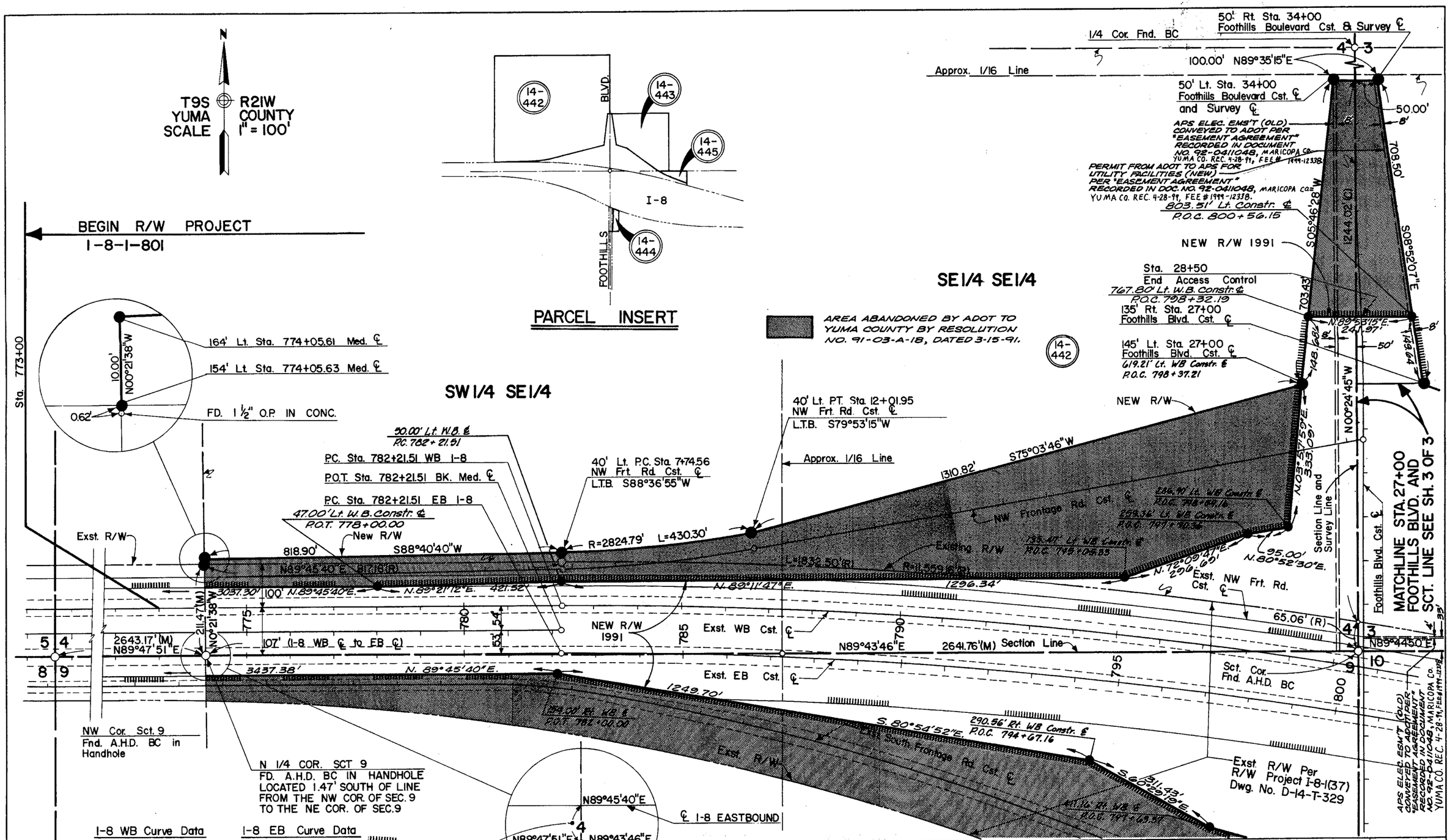

I-8 WB Curve Data	I-8 EB Curve Data
P.I. Sta. 798+61.74	P.I. Sta. 798+46.43
Δ = 16°17'30" Rt.	Δ = 16°17'30" Rt.
D = 00°30'00"	D = 00°30'17"
R = 114 59.16'	R = 11352.16'
T = 1640.23'	T = 1624.92'
L = 3258.33'	L = 3227.91'
E = 116.79'	E = 115.70'

REVISIONS

C.O. NO.	DATE	BY	DESCRIPTION
8294	6-9-92	S.T.L.	Added Plus & Outs along New Access Control Line.
8563	6-4-93	R.C.O.	Add New R/W 1991, Aband Area Note & Zip
"	"	"	Performed By DMJM ARIZONA, INC.
8838	5-27-94	DMJM	ADDED APS ELEC. ESMT'S (NEW & OLD)

DRAWING NO.	D-14-T-367
HARD COPY	Jacobson Survey
DRAWN/DATE	E.D. 2/88
CHECKED/DATE	N.B.J. 2/88

Jacobson Engineering
CIVIL ENGINEERS/ PLANNERS/ SURVEYORS
1334 S. 5th Ave., Yuma, Arizona 85364

ARIZONA DEPARTMENT OF TRANSPORTATION
HIGHWAYS DIVISION
RIGHT OF WAY PLANS SERVICES

HIGHWAY: YUMA - CASA GRANDE
PROJECT NO. I-8-1-801
ROUTE: I-8
LOCATION: FOOTHILLS BOULEVARD T.I.

2-24-88

SHEET OF

3 OF 4

BRUNING 103549-1

Click here for I 8 Index

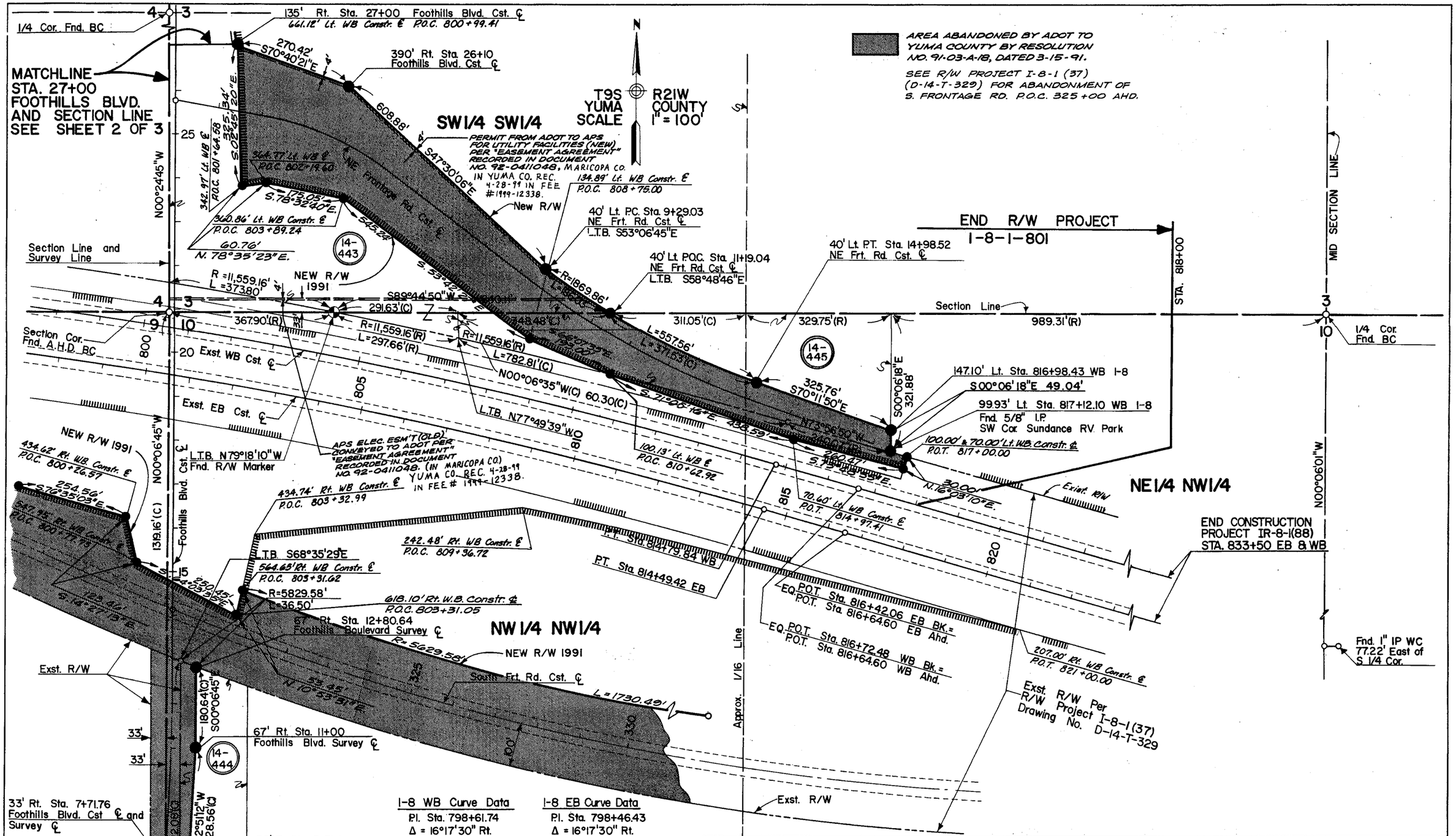

I-8 WB Curve Data

P.I. Sta. 798+61.74
Δ = 16°17'30" Rt.
D = 00°30'00"
R = 11459.16'
T = 1640.23'
L = 3258.33'
E = 116.79'

I-8 EB Curve Data

P.I. Sta. 798+46.43
Δ = 16°17'30" Rt.
D = 00°30'17"
R = 11352.16'
T = 1624.92'
L = 3227.91'
E = 115.70'

REVISIONS			
C.O. NO.	DATE	BY	DESCRIPTION
8294	6-9-92	G.T.L.	Added Plus & Cut's along New Access Contrl. Ln., Revised Brg. on E. Ln. Par. 14-445, Revised L.T.B. on W. Ln. Par. 14-445.
8563	6-4-93	R.C.O.	Add New R/W 1991, Aband Area Note & Zip
"	"	"	Performed By DMJM ARIZONA, INC.
8838	5-27-94	DMJM	ADDED APS ELEC. ESMT'S (NEW & OLD)

DRAWING NO.	D-14-T-367
HARD COPY	Jacobson Survey
DRAWN/DATE	E.D. 2/88
CHECKED/DATE	NBJ 2/88

Jacobson Engineering
CIVIL ENGINEERS/ PLANNERS/ SURVEYORS
1334 S. 5th Ave., Yuma, Arizona 85364

ARIZONA DEPARTMENT OF TRANSPORTATION
HIGHWAYS DIVISION
RIGHT OF WAY PLANS SERVICES

HIGHWAY: YUMA - CASA GRANDE
PROJECT NO.: I-8-1-801
ROUTE: I-8
LOCATION: FOOTHILLS BOULEVARD T.I.

Norman Bruce Jacobson 2-24-88

SHEET OF 4 OF 4

BRUNING 103549-1