STRUCTURES & IMPROVEMENTS

NO.	DESCRIPTION
1	CONC. BLK. CABINS
2	" " "
3	" " "
4	CONC. BLK. BLDG.
5	MASONRY SWIM POOL
6	FR. RES.
7	CONC. BLK. & FR. BLDG. (S.S., Rest., P.O. & Store)
a	75 DATE PALMS
b	NEON SIGN
c	69 DATE PALMS

NOTE:
NEW R/W FOR THIS F-55 (7) & (8) PROJECT NOT ACQUIRED FROM DATELAND FARMS.

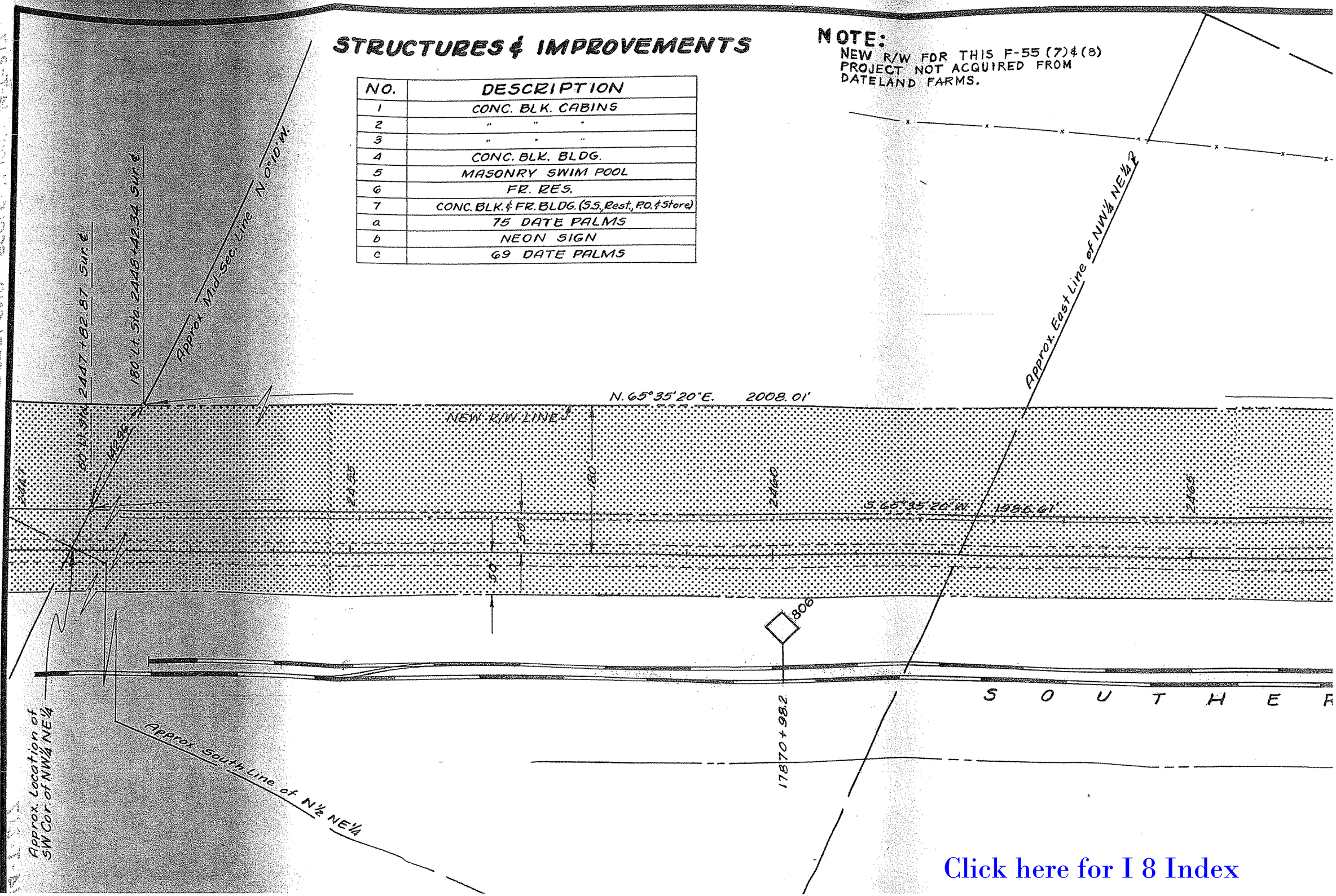

Click here for I 8 Index

Click here for I 8 Index

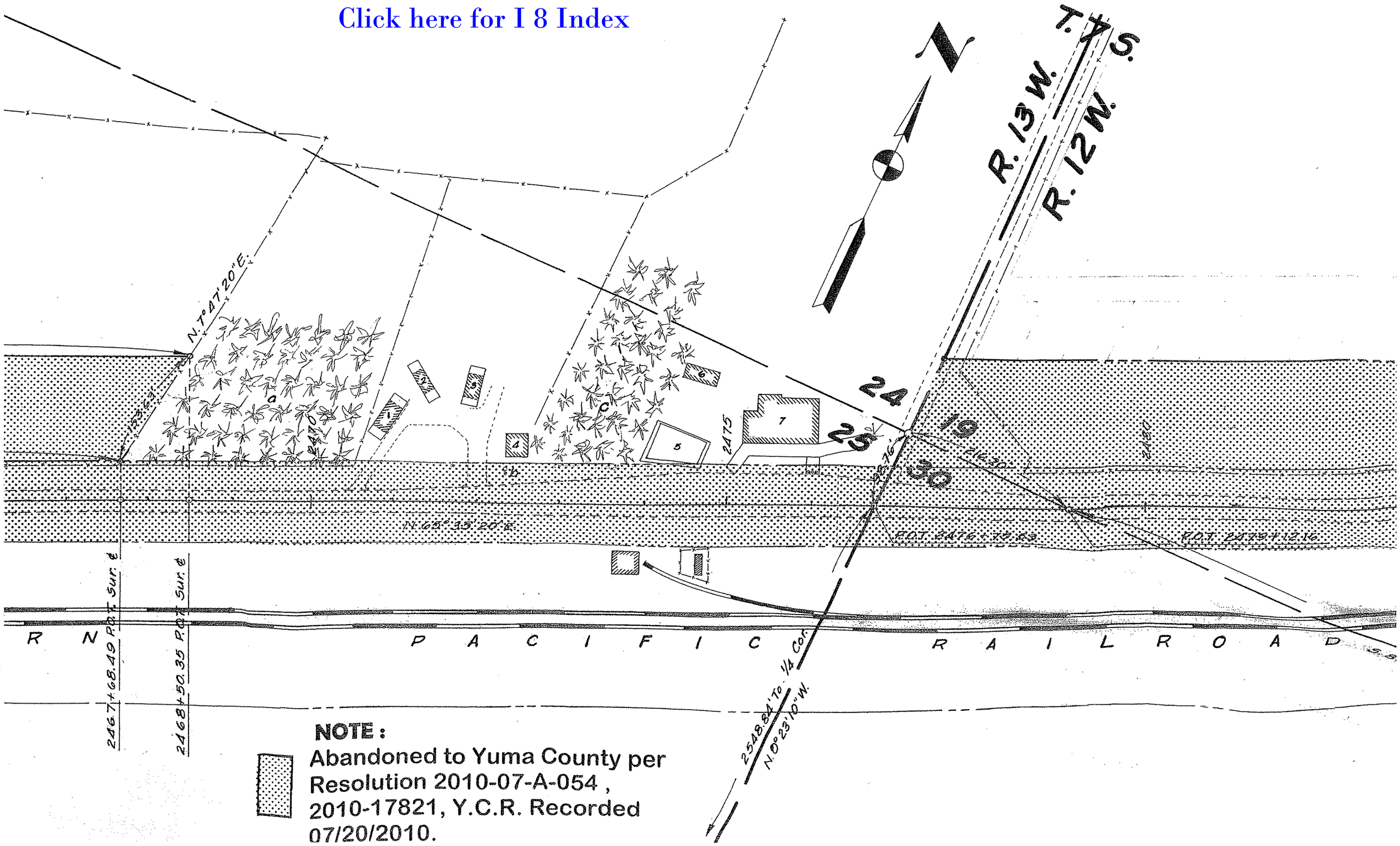

NOTE :

Abandoned to Yuma County per Resolution 2010-07-A-054 , 2010-17821, Y.C.R. Recorded 07/20/2010.

Click here for I 8 Index

ARIZONA HIGHWAY DEPARTMENT

RIGHT OF WAY DIVISION

RIGHT OF WAY PLAT

PROJ. IN-55(7)&(8)
MOHAWK-COUNTY LINE HWY.

SHOWING THE AREA IN THE VICINITY OF DATELAND

ITEM NOS. 8 & 8a: N½NE¼ Sec. 25, T.7S., R.13W. & Lot 4, Sec. 19, T.7S., R.12W.
OWNER: DATELAND FARMS, INC.

ITEM NO. 2: SE¼SE¼SE¼ Sec. 24, T.7S., R.13W. & NE¼NE¼NE¼ Sec. 30, T.7S., R.12W.
OWNER: STATE OF ARIZONA

YUMA CO.

DRAWN BY: J. WHALEN DATE: 8-29-55 SCALE: 1"=100' FILE NO. 14-T-217

14-T-217

T. 7 S.
R. 12 W.
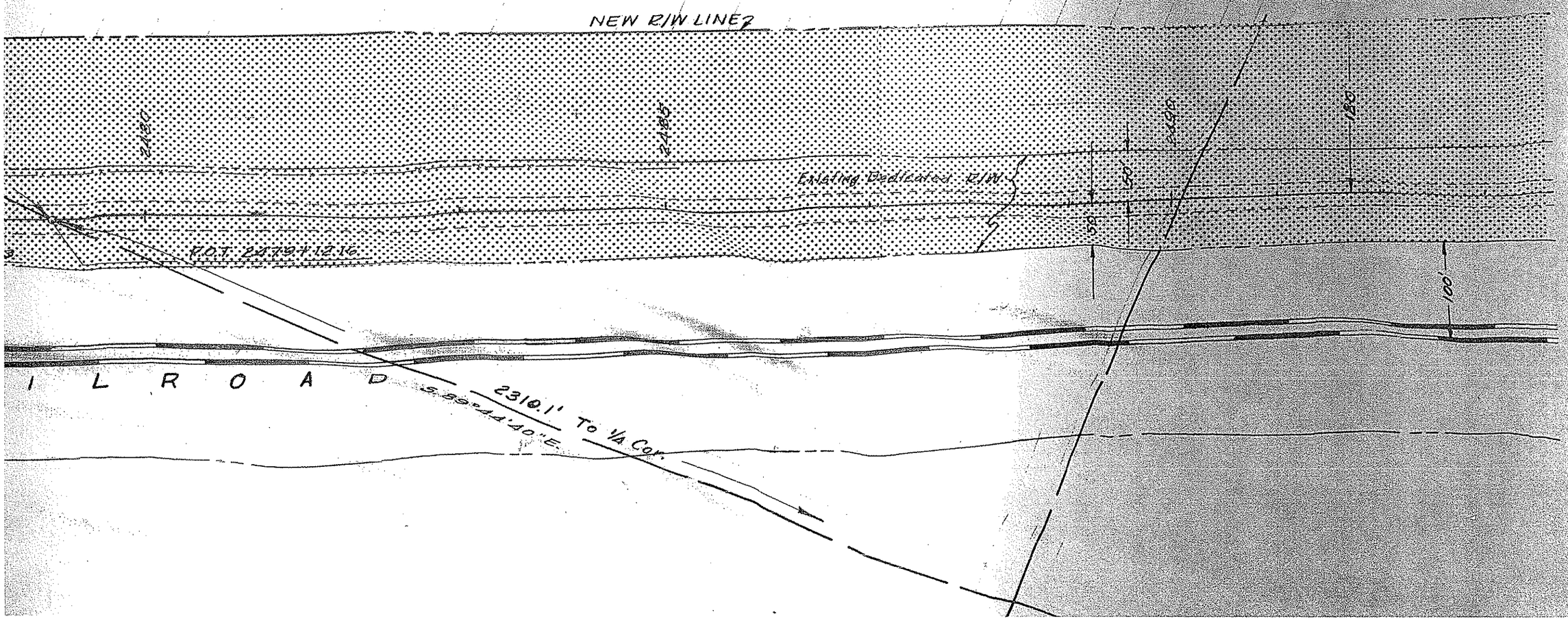
Lot 4