Click here for I 8 Index

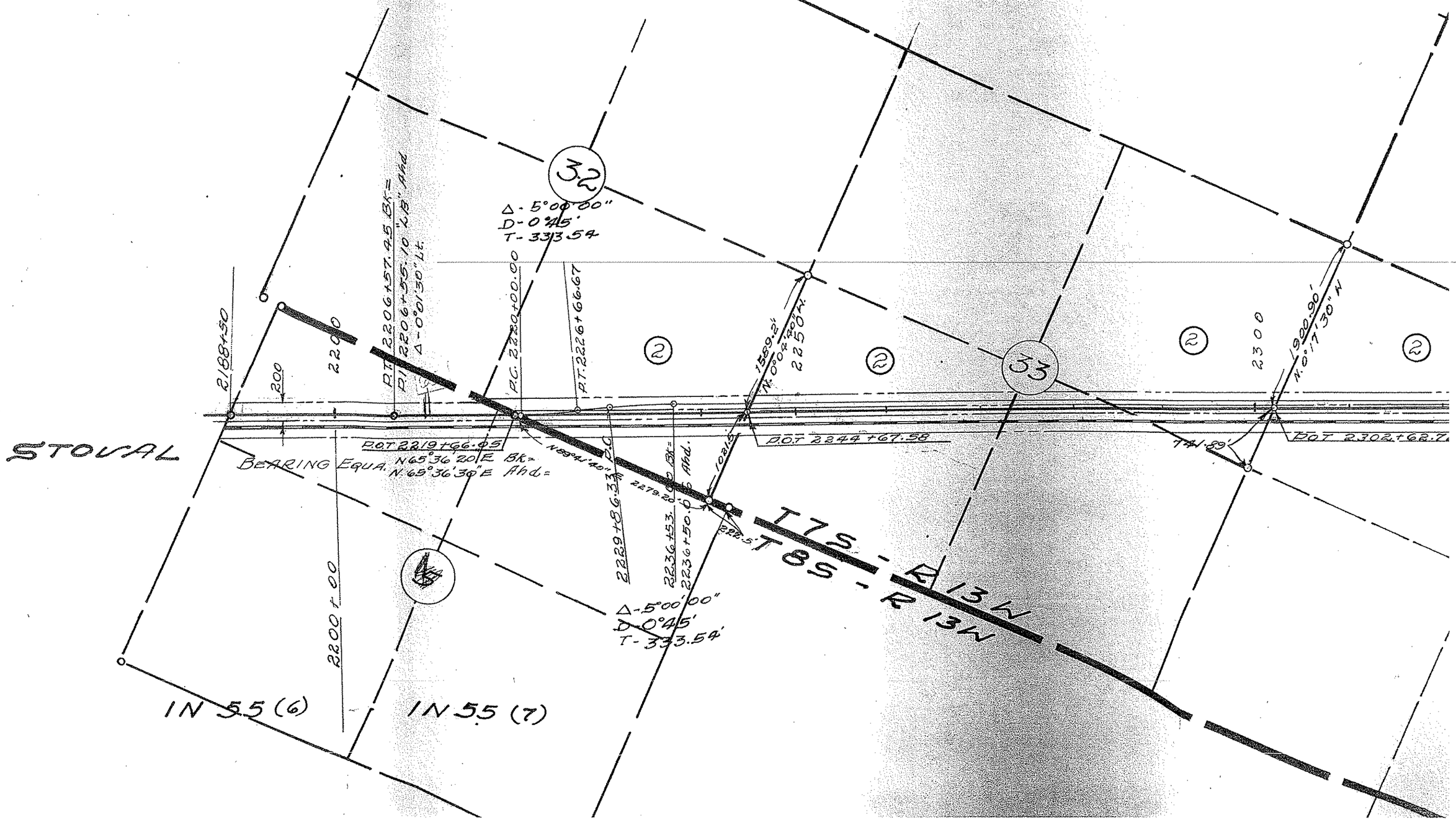

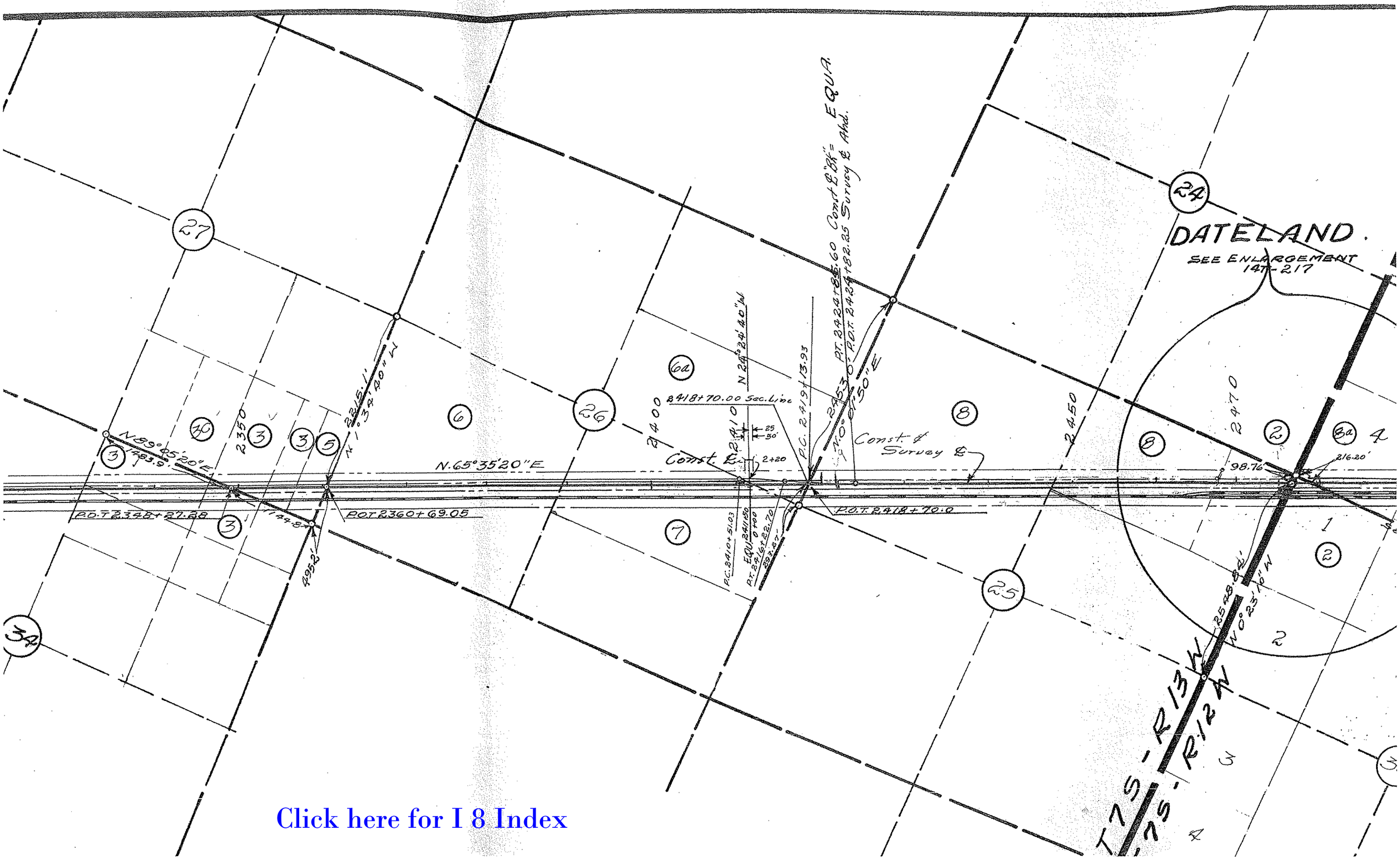

Click here for I 8 Index

Click here for I 8 Index

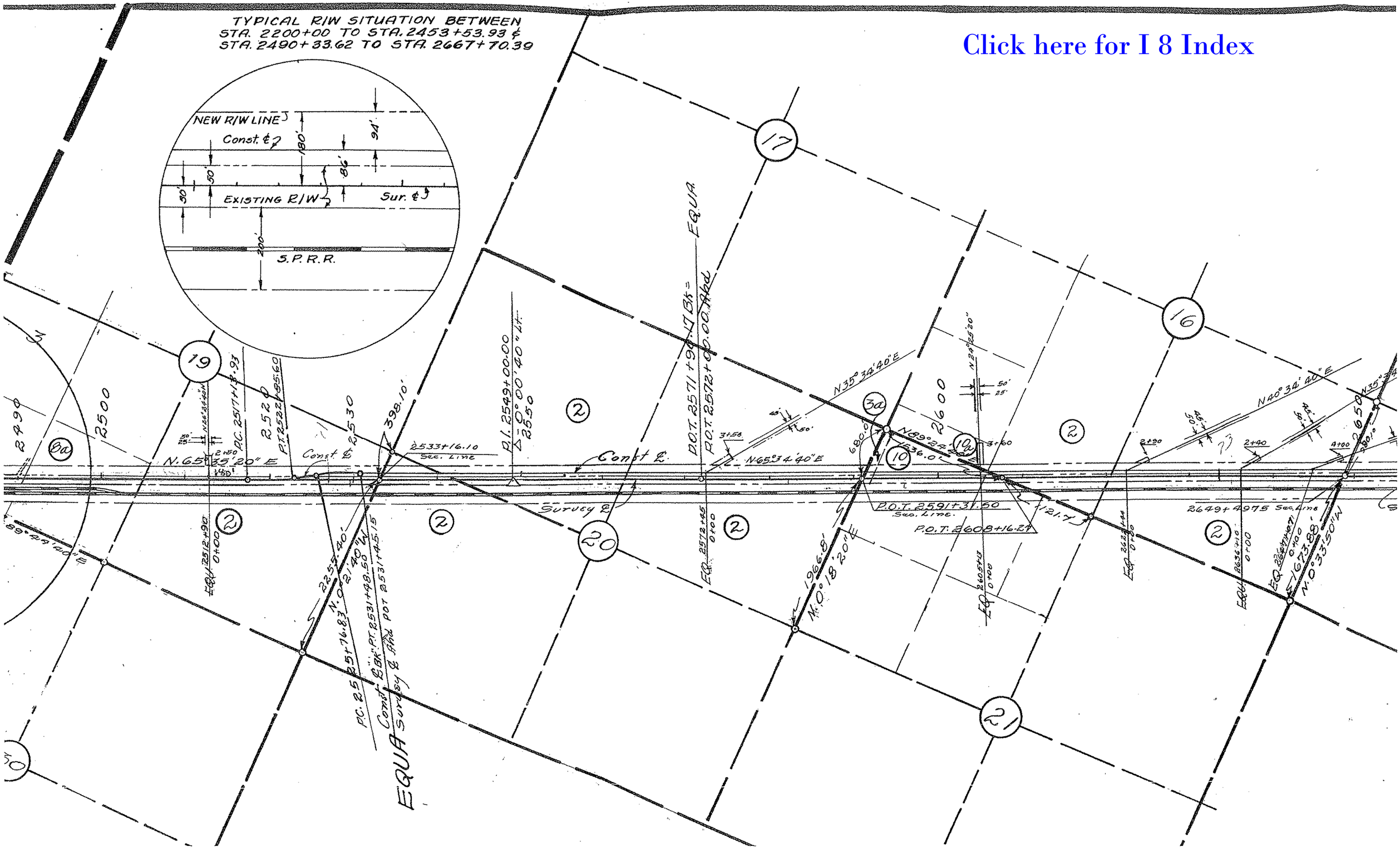

Click here for I 8 Index

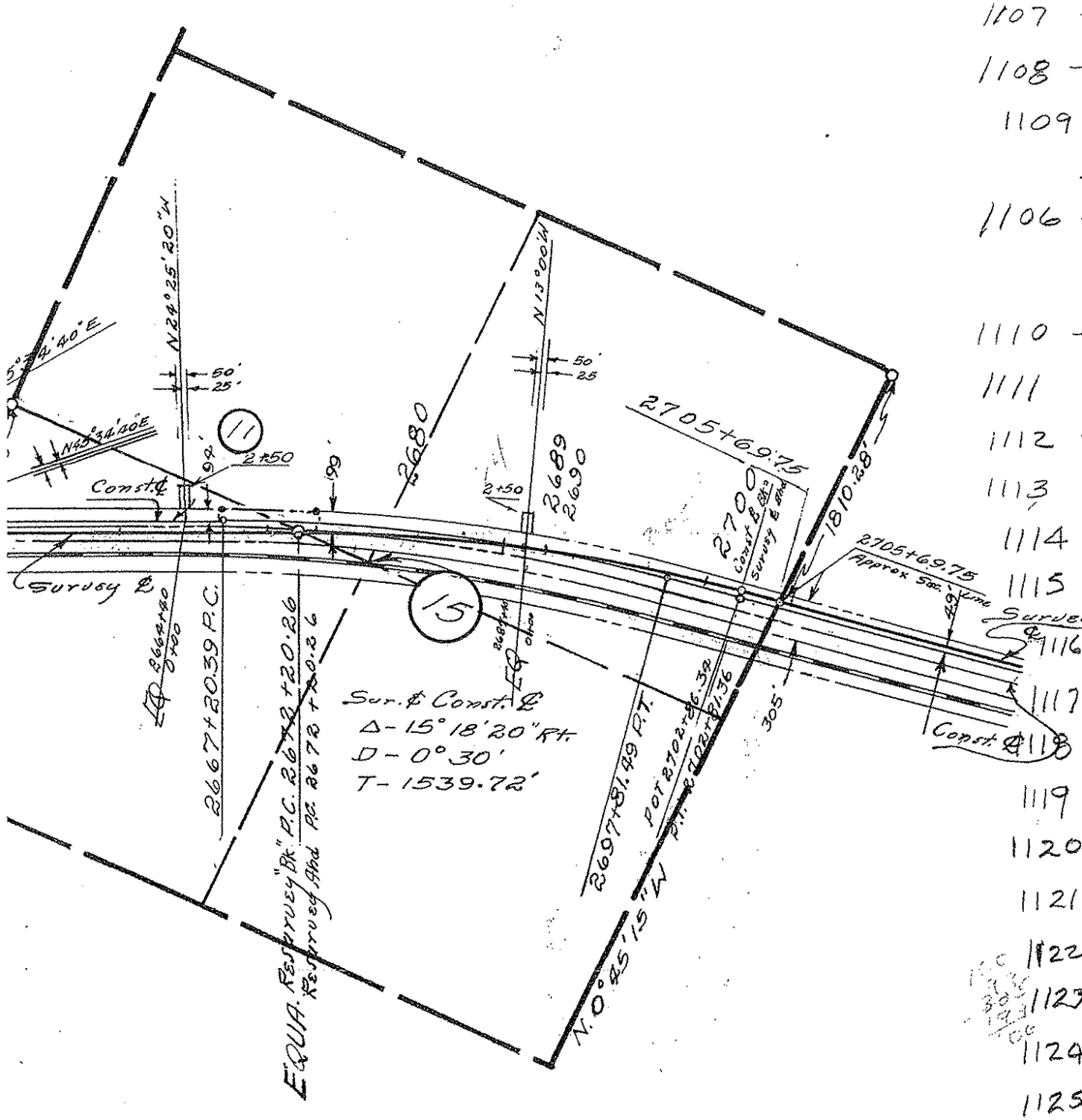

	ITEM	OWNER	ADDRESS	DESCRIPTION
1103	1	U.S. LAND		T 7S-R 11W Sec. 8 - S½; 9 - SW¼; 12 - NE¼ " " " " " " T 7S-R 10W-Sec. 6-Lot 4; T 7S-R 12W-Sec. 20
1104	2	STATE LAND		T 7S-R 13W-Sec. 32 - SE¼; 33 - NE¼, SW¼; 34 - NW¼; 36 - SE¼. " " " " " " " " " " " " T 7S-R 12W-Sec. 33, Lot 1 NW¼; 19 SE¼; 18 E½, SW¼, SE¼; 12 E½, SW¼, SE¼
1105 & 1106	3, 3a, 3b	E.L. & Florence H. Farrin " " " " " "	Alpine, Calif.	W½ E½ SE¼ SE¼, W½ SE¼ SE¼ Sec. 27, NW¼ NE¼ NE¼, N½ NW¼ NE¼ Sec. 34 T 7S - R 13W. NW¼ NW¼ Sec 21. T 7S - R 12W. SE¼ SE¼ SE¼ Sec. 7 T 7S - R 11W.
CORRI.	3c, 3d	E.L. & Florence H. Farrin	Alpine Calif.	E½ SW¼ SE¼ Sec 27. T 7S - R 13W. SE¼ SW¼ Sec 7. T 7S - R 11W.
1107	5	Guy G. & Grace M. Emery	3728 Mt. Pleasant Dallas, Texas.	E½ E½ SE¼ SE¼ Sec. 27. T 7S. R 13W
1108	6, 6a	Mary F. Loftus	2448 Grammercy Park Los Angles, Calif.	SW¼ Sec. 26 T 7S - R 13W; S½ NE¼ Sec. 26 " "
1109	7	Roscoe S. & Virgie Wilkey.	4105 Locust, Long Beach, Calif	N½ SE¼ Sec. 26. " "
	8, 8a	Dateland Farms	Dateland, Ariz.	NW¼ N½ NE¼ Sec. 25 " "; Lot 4 & SE¼ SW¼ Sec. 19 T 7S - R 12W (Le Sage Town
1106	9			
	10, 10a	James D. & Mildred Breckenridge	Alpine, Calif.	NW¼ NW¼, W½ NE¼ NW¼ Sec. 21. T 7S - R 12W; S½ S½ SW¼ SW¼ Sec 16. " "
1110	11	Howard Mason, et al.	Box 286, Lodo, Calif.	Sec. 15 " "
1111	12	Howard R. & Pearl Johnson		SW¼ NW¼ NW¼ Sec. 13 " "
1112	13	Leo Roy & Lorna B. Grear	Box 18 AZTEC, ARIZ.	W½ NW¼ NW¼ NE¼ Sec. 13 " "
1113	14	Helen C. Coleman	10751 Garden Grove Garden Grove, Calif.	NE¼ NW¼ NE¼, E½ NW¼ NW¼ NE¼ Sec. 13 - T 7S - R 12W.
1114	15	Patience Prissing Adams	1816 S. Bronson Los Angles, Calif.	W½ NW¼ NE¼ NE¼ Sec. 13 T. 7S - R 12W.
1115	16	Linda Sprecher	Farmers & Merchants Bank 4th St & Main Los Angles, Calif.	E½ NW¼ NE¼ NE¼ Sec. 13. " "
1116	17	Paul G. Johnson	16939 Livorno Drive Pacific Palisades Calif.	NE¼ NE¼ NE¼ Sec. 13 " "
1117	18	George H. & Grace L. Johnson		S½ NW¼ NE¼ Sec. 13 " "
1118	19	Howard W. & Edward Geo. Lackner	Box 31 Klondyke, Ariz.	Lot 1. & NE¼ NW¼ Sec 18 T 7S - R 11W
1119	20	George C. & Beryl Waddell.		SE¼ SW¼ SE¼ Sec. 7. T 7S - R 11W.
1120	21	Monroe & Mary Carver - Donald Likes	337 Miami Park Forrest, Ill.	SW¼ SW¼ SE¼ Sec. 7 " "
1121	22	Louise L. Nolan.	1116 N. E. Lexington Dr Glendale, Calif.	SE¼ Sec. 9 " "
1122	23, 23A	Benjamin F. & Loula M. Hammond	1339 Wardway Mentone, Calif.	N½ SW¼ Sec. 10 " "
1123	24	Louise Petrie Schaming M. R. Taylor	RFD 1 Box 4368 Phoenix, Ariz	SE¼ Sec. 10. " "
1124	25	Marion Bowden	1341 "S" St Bakersfield, Calif.	SE¼ NE¼ Sec 10. " "
1125	26	D.C. & Edythe L. Crew.	—	NW¼ Sec. 11. " "
1126	27	Ray Roy & Bertha Wilma Shore	Box 124 Sedalia, Colo.	NE¼ Sec 11. " "

Click here for I 8 Index

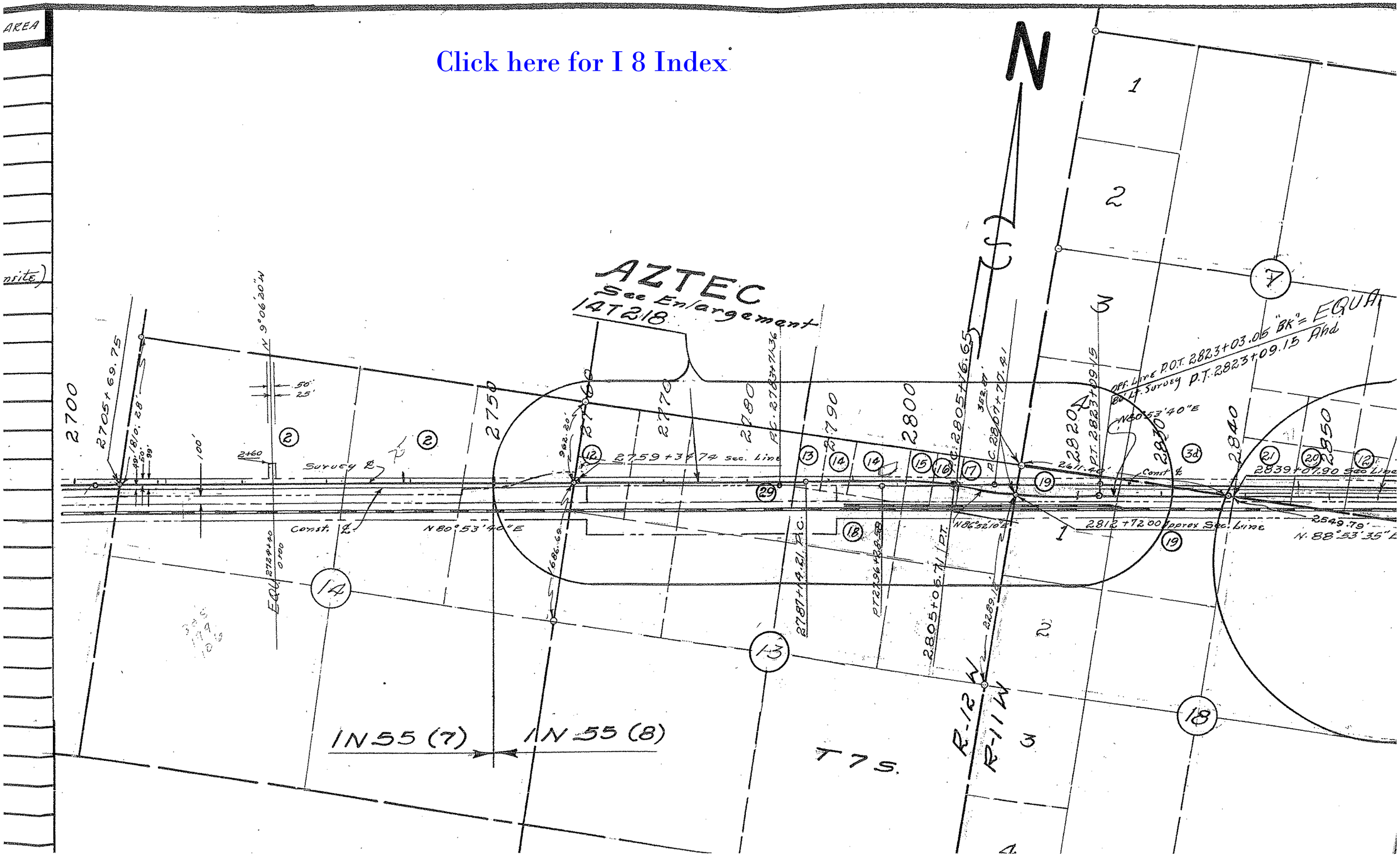

Click here for I 8 Index

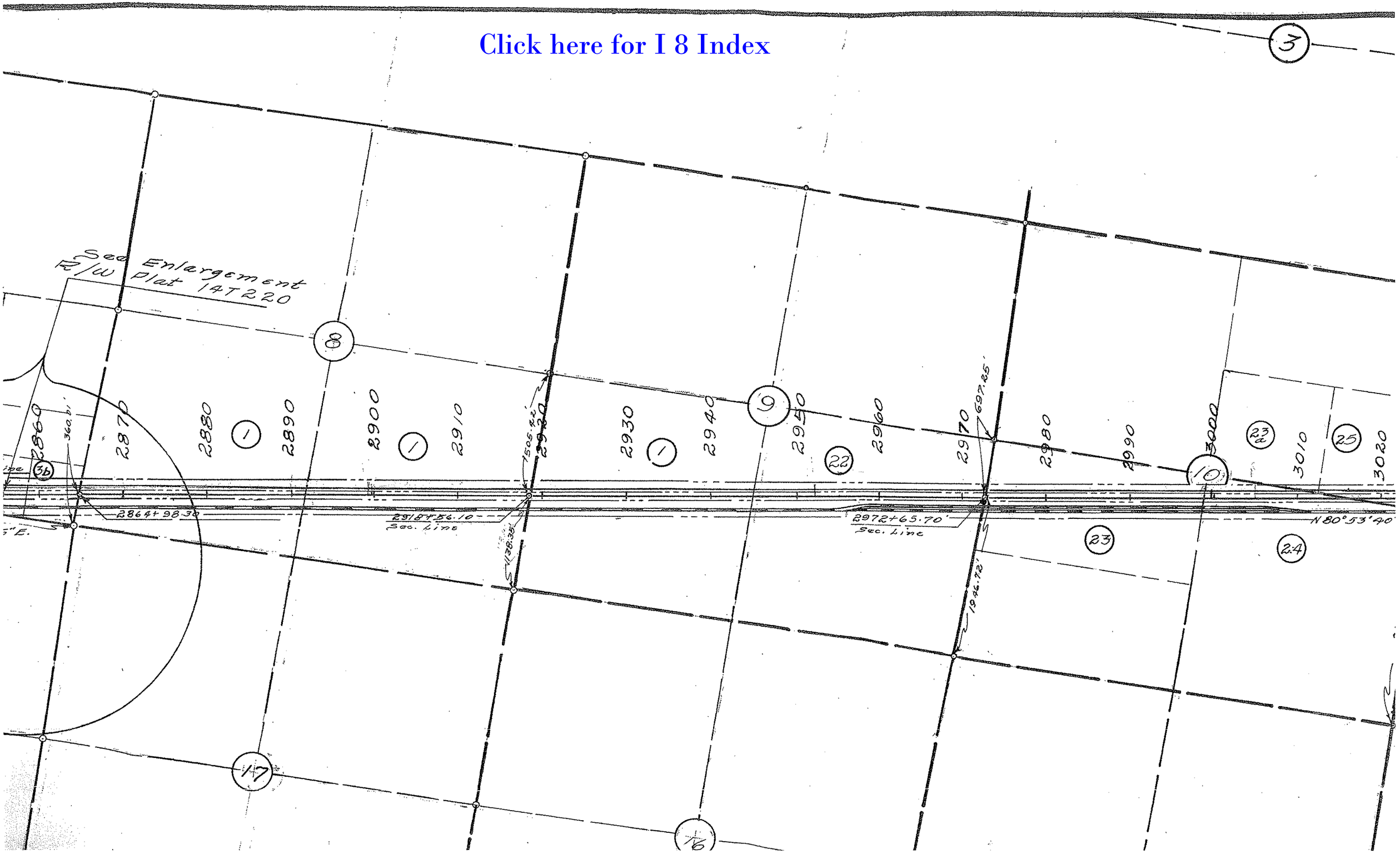

Click here for I 8 Index

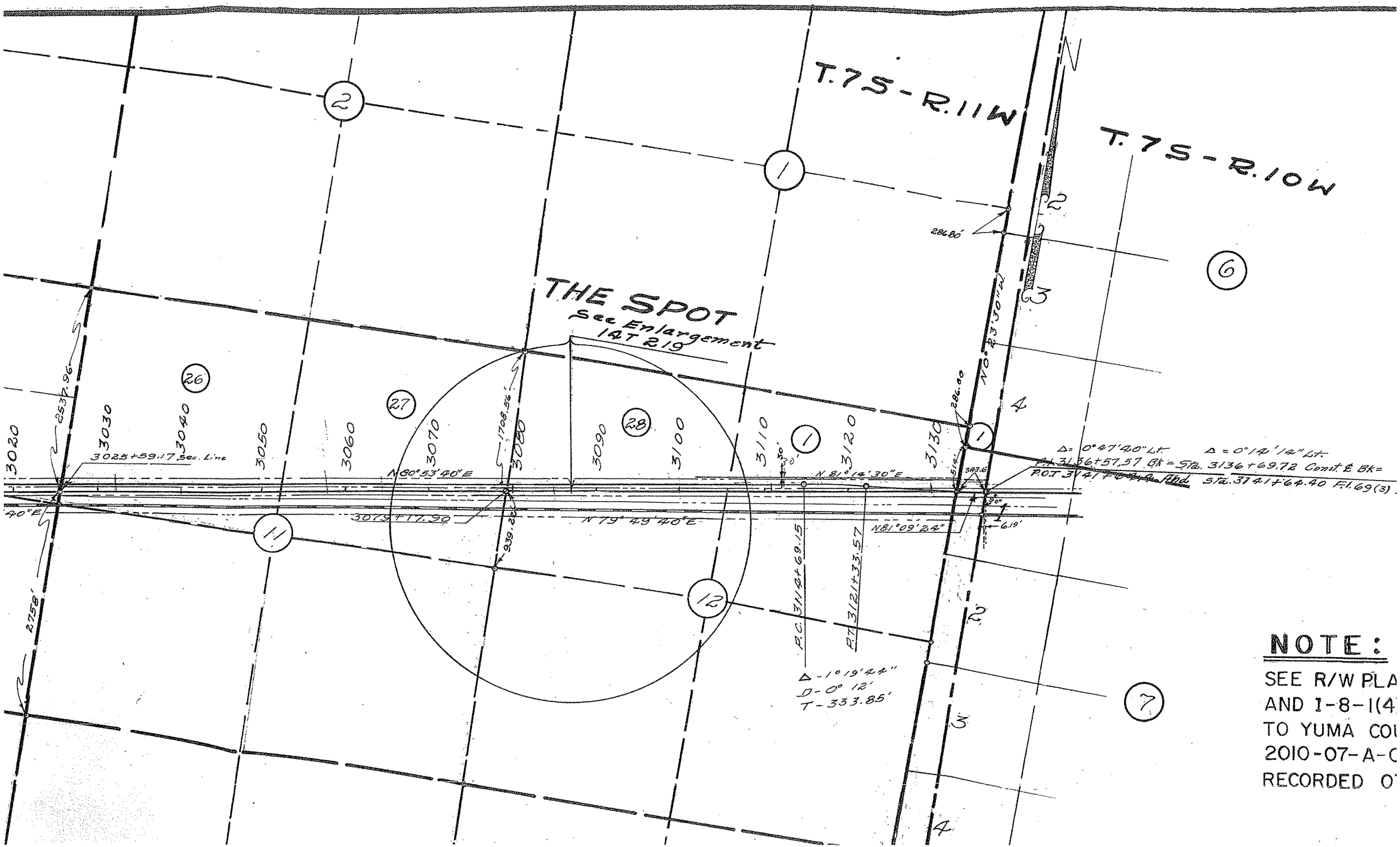

NOTE:

SEE R/W PLA
AND I-8-1(4
TO YUMA CO
2010-07-A-C
RECORDED O

14-T-216

T.7S-R.10W

6

0°47'40" Lt. Δ = 0°14'14" Lt.
36+57.57 Bk = Sta. 3136+69.72 Const. ℄ Bk =
141+64.40 Ahd Sta. 3141+64.40 Fl. 69(3) ℄ Ahd EQUA.

7

NOTE:

SEE R/W PLANS 14-T-217, 14-T-218 AND I-8-1(4) FOR AREAS ABANDONED TO YUMA COUNTY PER RESOLUTION 2010-07-A-054, 2010-17821, Y.C.R. RECORDED 07/20/2010.

Click here for I 8 Index

ARIZONA HIGHWAY DEPARTMENT
RIGHT OF WAY DIVISION
RIGHT OF WAY MAP
YUMA - PHOENIX HIGHWAY
MOHAWK - COUNTY LINE
Sta. 2200+00 To Sta. 3141+64.40
IN 55 (7)&(8)
YUMA CO.
Alignment and Right of Way