FHWA REGION	STATE	PROJECT NUMBER	SHEET NUMBER	TOTAL SHEETS	FINALIZED PLANS
9	ARIZ.	N-900-603	1	41	

DRAWING NUMBER	D-9-T-285

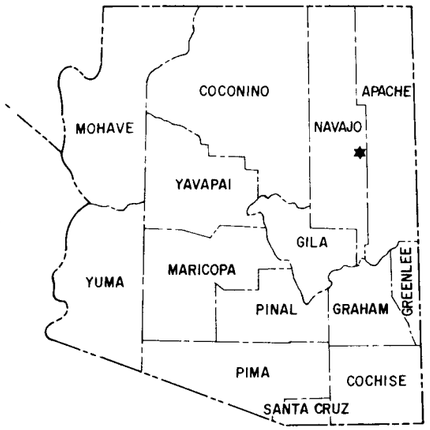

STATE OF ARIZONA
DEPARTMENT OF TRANSPORTATION

HIGHWAYS DIVISION

HOLBROOK - LUPTON HIGHWAY
GOODWATER ACCESS STUDY
I-40
PROJECT NO. N-900-603

NAVAJO - APACHE COUNTY DISTRICT 4

LENGTH OF PROJECT 14.52 MILES

Click here for I 40 Index

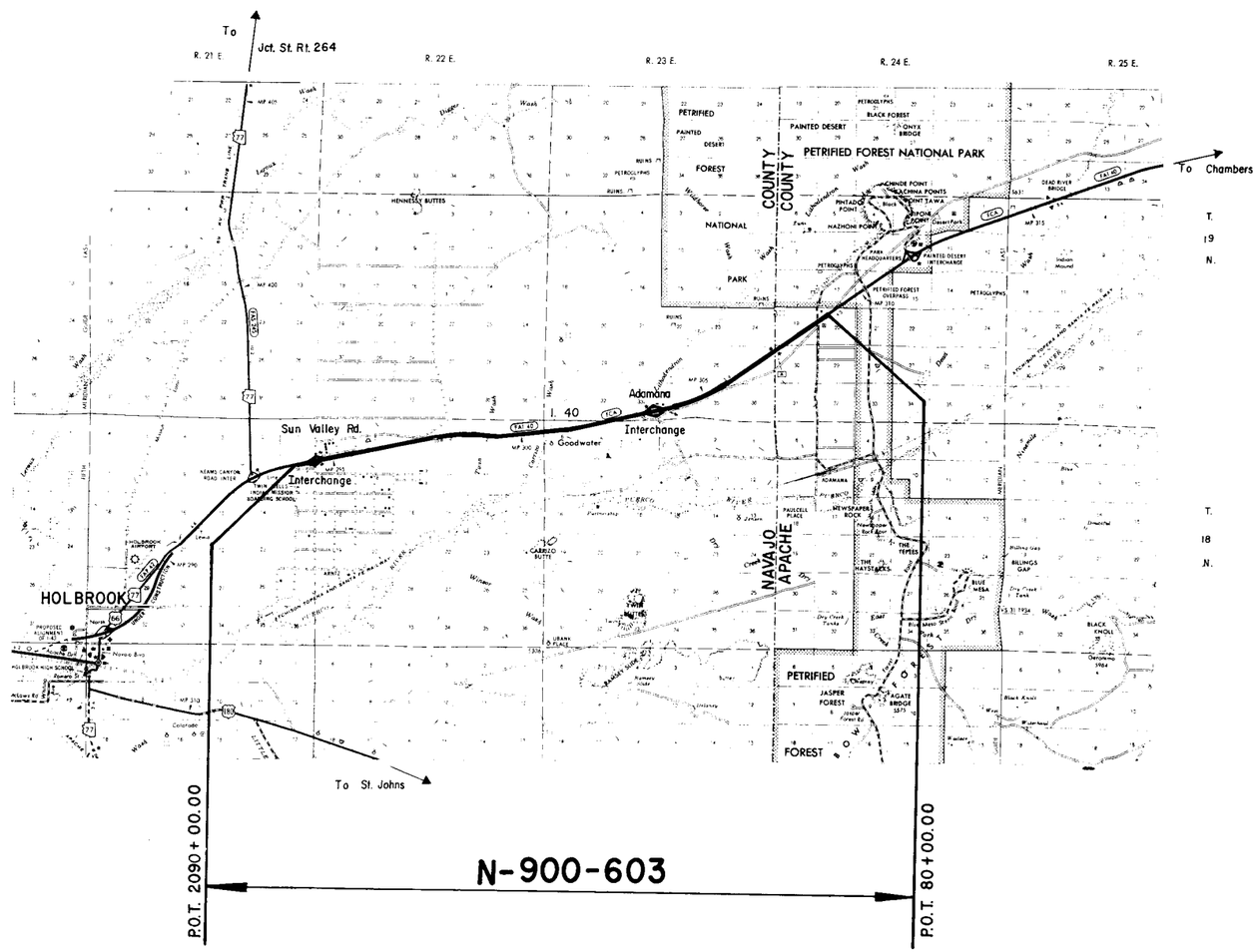

PRELIMINARY PRINT
FOR ENGINEERING USE ONLY

SUBJECT TO DESIGN CHANGES, ADDITIONS, ALTERATIONS & CORRECTIONS

DATE 7/19/91 BY Hadley

FOR STUDY PURPOSES ONLY

HOLBROOK—LUPTON HIGHWAY
GOODWATER ACCESS STUDY
NAVAJO—APACHE COUNTY

Click here for I 40 Index

REVISIONS			
C.O. No.	DATE	BY	DESCRIPTION

PROJECT NO.	N-900-603
DRAWING NO.	D-9-T-285
SHEET NO.	2 OF 41
DRAWN BY	J.A.M.
DATE COMP.	8-19-77
SCALE	1" = 3000'

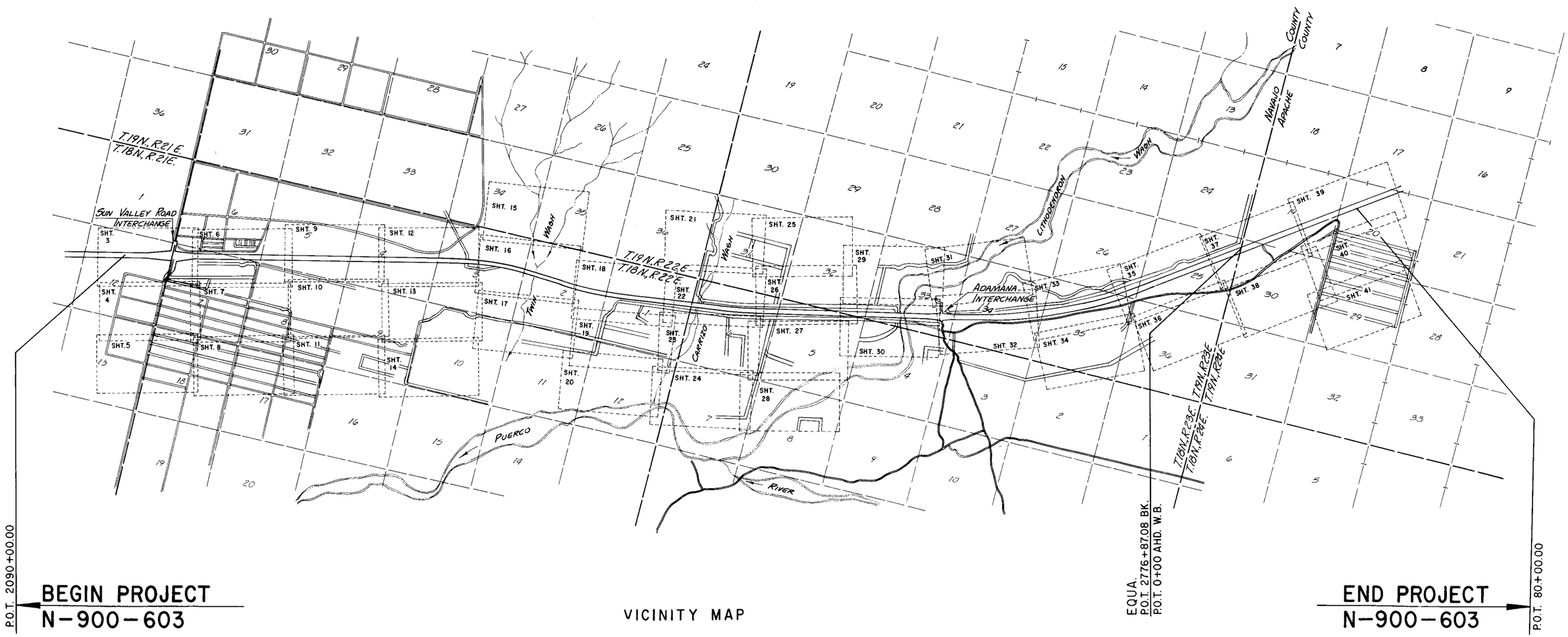

VICINITY MAP

HOLBROOK-LUPTON HIGHWAY
GOODWATER ACCESS STUDY
NAVAJO COUNTY

Click here for I 40 Index

REVISIONS			
C.O. No.	DATE	BY	DESCRIPTION

PROJECT NO.	N-900-603
DRAWING NO.	D-9-T-285
SHEET NO.	3 OF 41
DRAWN BY	BOB O.
DATE COMP.	8-19-77
SCALE	APPROX. 1" = 200'



REF: JOB NO. 1598 FLIGHT. 3 EXP. 17 DATE. 3-22-77 CHECKED BY.

HOLBROOK-LUPTON HIGHWAY
GOODWATER ACCESS STUDY
NAVAJO COUNTY

Click here for I 40 Index

REVISIONS			
C.O. No.	DATE	BY	DESCRIPTION

PROJECT NO.	N-900-603
DRAWING NO.	D-9-T-285
SHEET NO.	4 OF 41
DRAWN BY	BOB O.
DATE COMP.	8-19-77
SCALE	APPROX. 1" = 200'

REF: JOB NO. 1598 FLIGHT. 4 EXP. 2 DATE. 3-22-77 CHECKED BY. Ray Eddy

HOLBROOK-LUPTON HIGHWAY

GOODWATER ACCESS STUDY

NAVAJO COUNTY

Click here for I 40 Index

REVISIONS					
C.O. No.	DATE	BY	DESCRIPTION	PROJECT NO.	N-900-603
				DRAWING NO.	D-9-T-285
				SHEET NO.	5 OF 41
				DRAWN BY	BOB O.
				DATE COMP.	8-19-77
				SCALE	APPROX. 1" = 200'



REF: JOB NO. 1598 FLIGHT. 4 EXP. 2 DATE. 3-22-77 CHECKED BY. Ray Ellis

HOLBROOK–LUPTON HIGHWAY

GOODWATER ACCESS STUDY

NAVAJO COUNTY

Click here for I 40 Index

REVISIONS					
C.O. No.	DATE	BY	DESCRIPTION	PROJECT NO.	N–900–603
				DRAWING NO.	D–9–T–285
				SHEET NO.	6 OF 41
				DRAWN BY	BOB O.
				DATE COMP.	8–19–77
				SCALE	APPROX. 1" = 200'

REF: JOB NO. 1598 FLIGHT 3 EXP. 15 DATE 3-22-77 CHECKED BY

HOLBROOK—LUPTON HIGHWAY

GOODWATER ACCESS STUDY
NAVAJO COUNTY

REVISIONS			
C.O. No.	DATE	BY	DESCRIPTION

PROJECT NO.	N—900—603
DRAWING NO.	D—9—T—285
SHEET NO.	7 OF 41
DRAWN BY	BOB O.
DATE COMP.	8—19—77
SCALE	APPROX. 1" = 200'

REF: JOB NO. 1598 FLIGHT. 4 EXP. 4 DATE. 3-22-77 CHECKED BY. Ray Ellis



Click here for I 40 Index

HOLBROOK-LUPTON HIGHWAY
GOODWATER ACCESS STUDY
NAVAJO COUNTY

Click here for I 40 Index

REVISIONS					
C.O. No.	DATE	BY	DESCRIPTION	PROJECT NO.	N-900-603
				DRAWING NO.	D-9-T-285
				SHEET NO.	8 OF 41
				DRAWN BY	BOB O.
				DATE COMP.	8-19-77
				SCALE	APPROX. 1" = 200'



REF: JOB NO. 1598 FLIGHT. 4 EXP. 4 DATE. 3-22-77 CHECKED BY. Ray Ellis

HOLBROOK–LUPTON HIGHWAY
GOODWATER ACCESS STUDY
NAVAJO COUNTY

Click here for I 40 Index

REVISIONS			
C.O. No.	DATE	BY	DESCRIPTION

PROJECT NO.	N–900–603
DRAWING NO.	D–9–T–285
SHEET NO.	9 OF 41
DRAWN BY	BOB O.
DATE COMP.	8–19–77
SCALE	APPROX. 1" = 200'

REF: JOB NO. 1398 FLIGHT: 3 EXP. 14 DATE: SEPT. CHECKED BY: Roy Ellis



HOLBROOK-LUPTON HIGHWAY
GOODWATER ACCESS STUDY
NAVAJO COUNTY

REVISIONS					
C.O. No.	DATE	BY	DESCRIPTION	PROJECT NO.	N-900-603
				DRAWING NO.	D-9-T-285
				SHEET NO.	10 OF 41
				DRAWN BY	BOB O.
				DATE COMP.	8-19-77
				SCALE	APPROX. 1" = 200'



Click here for I 40 Index

HOLBROOK-LUPTON HIGHWAY
GOODWATER ACCESS STUDY
NAVAJO COUNTY

Click here for I 40 Index

REVISIONS			
C.O. No.	DATE	BY	DESCRIPTION

PROJECT NO.	N-900-603
DRAWING NO.	D-9-T-285
SHEET NO.	11 OF 41
DRAWN BY	BOB O.
DATE COMP.	8-19-77
SCALE	APPROX 1" = 200'

REF: JOB NO. 1596 FLIGHT. 4 EXP. 5 DATE. SEPT. CHECKED BY.



HOLBROOK-LUPTON HIGHWAY
GOODWATER ACCESS STUDY
NAVAJO COUNTY

Click here for I 40 Index

REVISIONS			
C.O. No.	DATE	BY	DESCRIPTION

PROJECT NO.	N-900-603
DRAWING NO.	D-9-T-285
SHEET NO.	12 OF 41
DRAWN BY	BOB O.
DATE COMP.	8-19-77
SCALE	APPROX. 1" = 200'



REF: JOB NO. 1598 FLIGHT. 3 EXP. 12 DATE. SEE IT CHECKED BY.

HOLBROOK-LUPTON HIGHWAY
GOODWATER ACCESS STUDY
NAVAJO COUNTY

Click here for I 40 Index

REVISIONS			
C.O. No.	DATE	BY	DESCRIPTION

PROJECT NO.	N-900-603
DRAWING NO.	D-9-T-285
SHEET NO.	13 OF 41
DRAWN BY	BOB O.
DATE COMP.	8-19-77
SCALE	APPROX. 1" = 200'

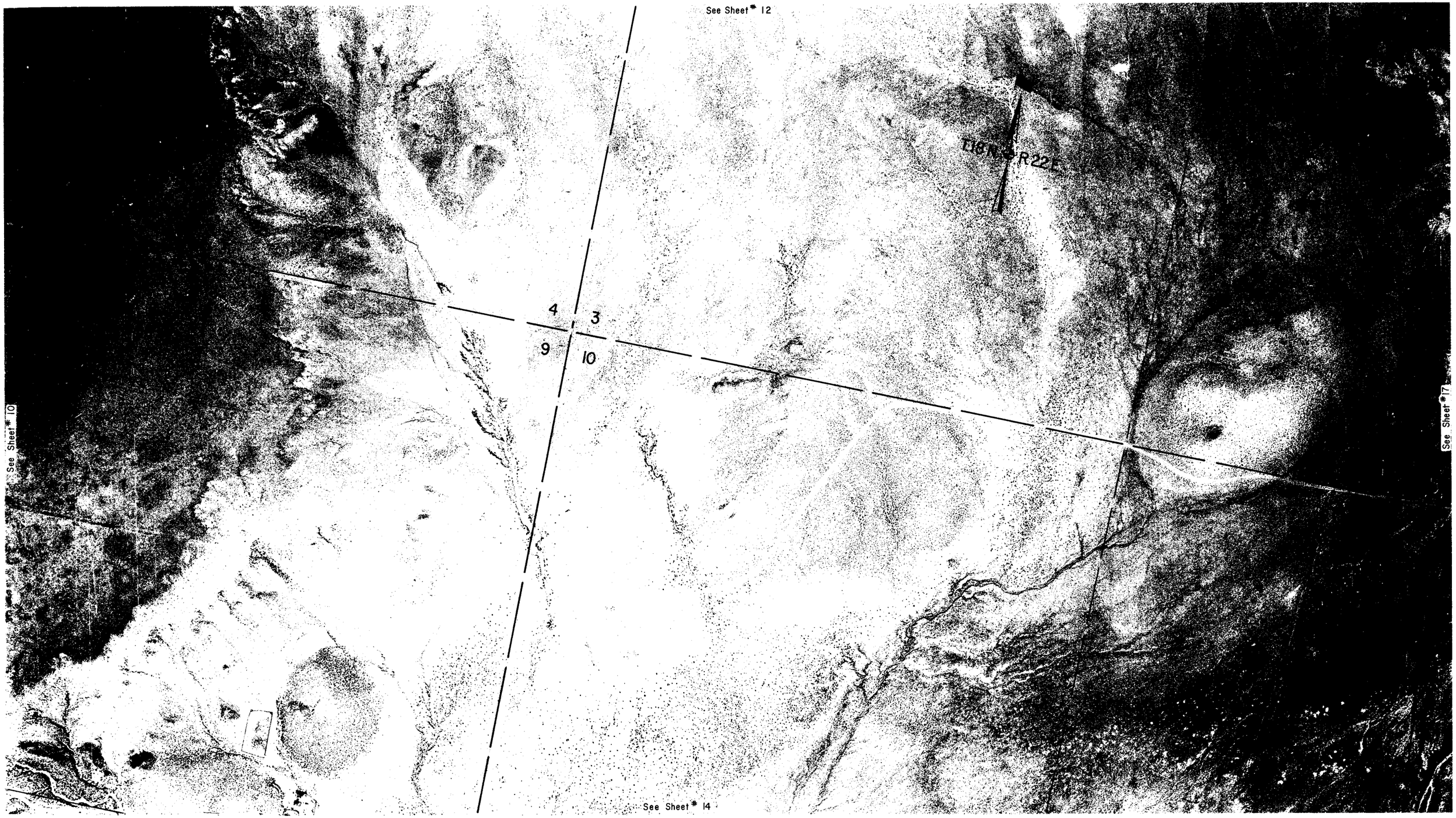

HOLBROOK-LUPTON HIGHWAY
GOODWATER ACCESS STUDY
NAVAJO COUNTY

Click here for I 40 Index

REVISIONS			
C.O. No.	DATE	BY	DESCRIPTION

PROJECT NO.	N-900-603
DRAWING NO.	D-9-T-285
SHEET NO.	14 OF 41
DRAWN BY	BOB O.
DATE COMP.	8-19-77
SCALE	APPROX. 1" = 200'

REF: JOB NO. 1998 FLIGHT: 4 EXP. DATE: CHECKED BY:

HOLBROOK-LUPTON HIGHWAY
GOODWATER ACCESS STUDY
NAVAJO COUNTY

Click here for I 40 Index

REVISIONS					
C.O. No.	DATE	BY	DESCRIPTION	PROJECT NO.	N-900-603
				DRAWING NO.	D-9-T-285
				SHEET NO.	15 OF 41
				DRAWN BY	BOB O.
				DATE COMP.	8-19-77
				SCALE	APPROX. 1" = 200'

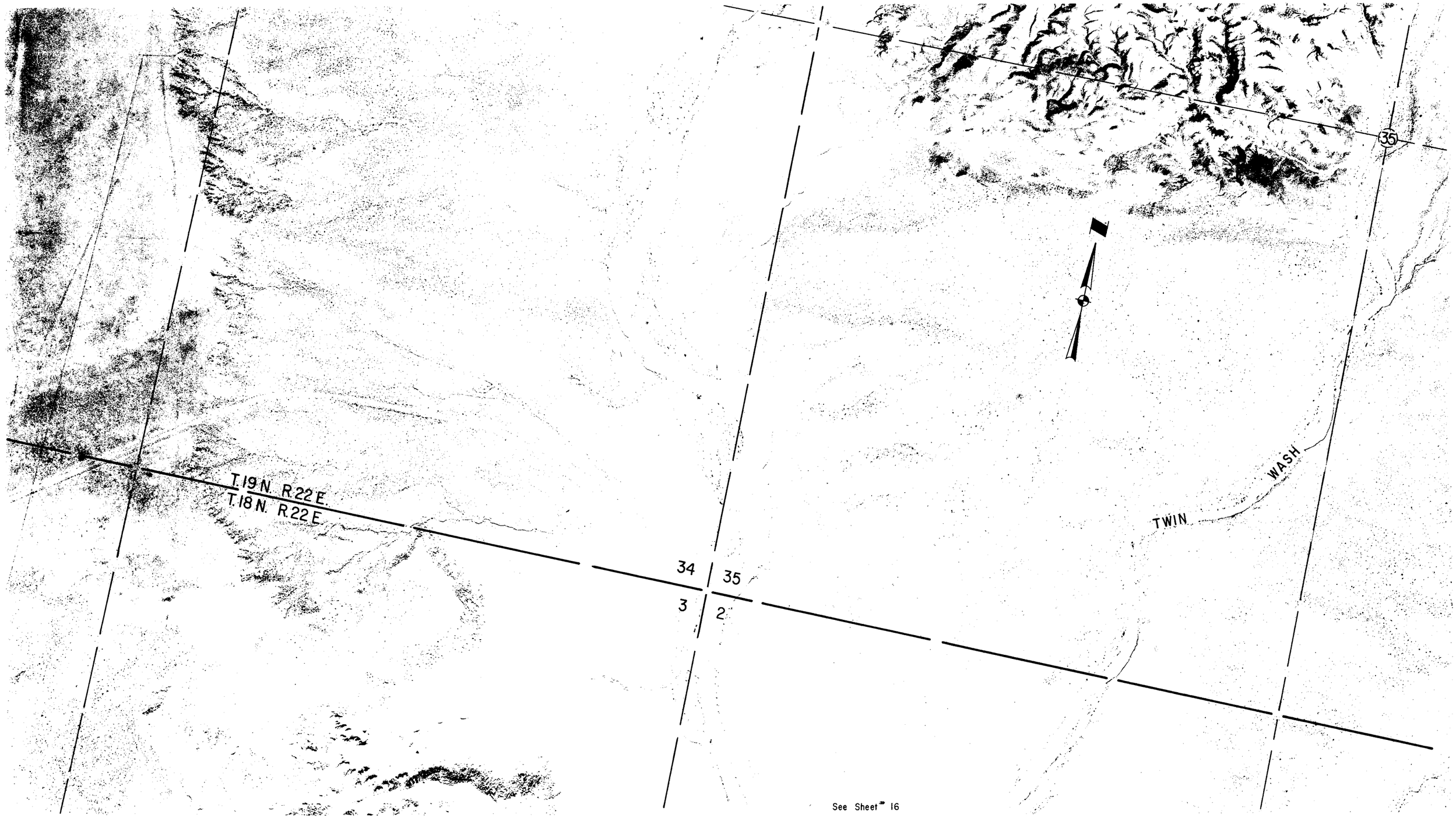

See Sheet # 16

HOLBROOK-LUPTON HIGHWAY
GOODWATER ACCESS STUDY
NAVAJO COUNTY

Click here for I 40 Index

REVISIONS			
C.O. No.	DATE	BY	DESCRIPTION

PROJECT NO.	N-900-603
DRAWING NO.	D-9-T-285
SHEET NO.	16 OF 41
DRAWN BY	BOB O.
DATE COMP.	8-19-77
SCALE	APPROX 1" = 200'

HOLBROOK-LUPTON HIGHWAY
GOODWATER ACCESS STUDY
NAVAJO COUNTY

Click here for I 40 Index

REVISIONS					
C.O. No.	DATE	BY	DESCRIPTION	PROJECT NO.	N-900-603
				DRAWING NO.	D-9-T-285
				SHEET NO.	17 OF 41
				DRAWN BY	BOB O.
				DATE COMP.	8-19-77
				SCALE	APPROX. 1" = 200'

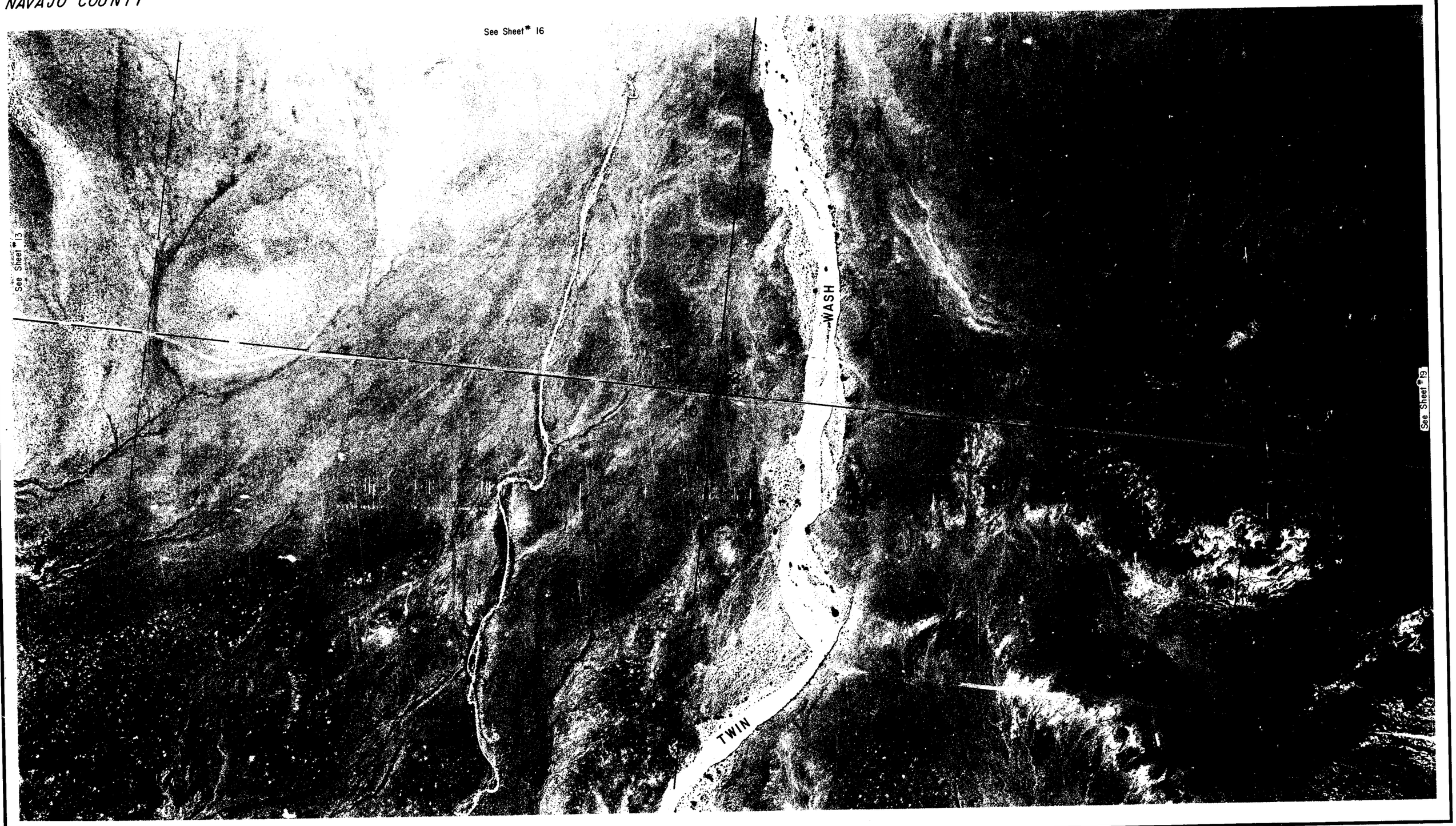

HOLBROOK-LUPTON HIGHWAY
GOODWATER ACCESS STUDY
NAVAJO COUNTY

Click here for I 40 Index

REVISIONS					
C.O. No.	DATE	BY	DESCRIPTION	PROJECT NO.	N-900-603
				DRAWING NO.	D-9-T-285
				SHEET NO.	18 OF 41
				DRAWN BY	BOB O.
				DATE COMP.	8-19-77
				SCALE	APPROX. 1" = 200'

HOLBROOK-LUPTON HIGHWAY
GOODWATER ACCESS STUDY
NAVAJO COUNTY

Click here for I 40 Index

REVISIONS					
C.O. No.	DATE	BY	DESCRIPTION	PROJECT NO.	N-900-603
				DRAWING NO.	D-9-T-285
				SHEET NO.	19 OF 41
				DRAWN BY	BOB O.
				DATE COMP.	8-19-77
				SCALE	APPROX. 1" = 200'



HOLBROOK–LUPTON HIGHWAY
GOODWATER ACCESS STUDY
NAVAJO COUNTY

Click here for I 40 Index

REVISIONS					
C.O. No.	DATE	BY	DESCRIPTION	PROJECT NO.	N–900–603
				DRAWING NO.	D–9–T–285
				SHEET NO.	20 OF 41
				DRAWN BY	BOB O.
				DATE COMP.	8–19–77
				SCALE	APPROX. 1" = 200'



HOLBROOK-LUPTON HIGHWAY
GOODWATER ACCESS STUDY
NAVAJO COUNTY

Click here for I 40 Index

REVISIONS					
C.O. No.	DATE	BY	DESCRIPTION	PROJECT NO.	N-900-603
				DRAWING NO.	D-9-T-285
				SHEET NO.	21 OF 41
				DRAWN BY	BOB O.
				DATE COMP.	8-19-77
				SCALE	APPROX. 1" = 200'

HOLBROOK-LUPTON HIGHWAY
GOODWATER ACCESS STUDY
NAVAJO COUNTY

Click here for I 40 Index

REVISIONS			
C.O. No.	DATE	BY	DESCRIPTION

PROJECT NO.	N-900-603
DRAWING NO.	D-9-T-285
SHEET NO.	22 OF 41
DRAWN BY	BOB O.
DATE COMP.	8-19-77
SCALE	APPROX. 1" = 200'

HOLBROOK-LUPTON HIGHWAY
GOODWATER ACCESS STUDY
NAVAJO COUNTY

Click here for I 40 Index

REVISIONS					
C.O. No.	DATE	BY	DESCRIPTION	PROJECT NO.	N-900-603
				DRAWING NO.	D-9-T-285
				SHEET NO.	23 OF 41
				DRAWN BY	BOB O.
				DATE COMP.	8-19-77
				SCALE	APPROX. 1" = 200'

HOLBROOK-LUPTON HIGHWAY
GOODWATER ACCESS STUDY
NAVAJO COUNTY

Click here for I 40 Index

REVISIONS					
C.O. No.	DATE	BY	DESCRIPTION	PROJECT NO.	N-900-603
				DRAWING NO.	D-9-T-285
				SHEET NO.	24 OF 41
				DRAWN BY	BOB O.
				DATE COMP.	8-19-77
				SCALE	APPROX. 1" = 200'

HOLBROOK-LUPTON HIGHWAY
GOODWATER ACCESS STUDY
NAVAJO COUNTY

Click here for I 40 Index

REVISIONS					
C.O. No.	DATE	BY	DESCRIPTION	PROJECT NO.	N-900-603
				DRAWING NO.	D-9-T-285
				SHEET NO.	25 OF 41
				DRAWN BY	BOB O.
				DATE COMP.	8-19-77
				SCALE	APPROX. 1" = 200'

REF: JOB NO. 1598 FLIGHT 3 EXP. 6 DATE 3-22-77 CHECKED BY Roy Elks

HOLBROOK–LUPTON HIGHWAY
GOODWATER ACCESS STUDY
NAVAJO COUNTY

Click here for I 40 Index

REVISIONS					
C.O. No.	DATE	BY	DESCRIPTION	PROJECT NO.	N-900-603
				DRAWING NO.	D-9-T-285
				SHEET NO.	26 OF 41
				DRAWN BY	BOB O.
				DATE COMP.	8-19-77
				SCALE	APPROX. 1" = 200'

REF: JOB NO. 1598 FLIGHT 3 EXP. 6 DATE 3-22-77 CHECKED BY. Ray Ellis



HOLBROOK–LUPTON HIGHWAY
GOODWATER ACCESS STUDY
NAVAJO COUNTY

Click here for I 40 Index

REVISIONS			
C.O. No.	DATE	BY	DESCRIPTION

PROJECT NO.	N-900-603
DRAWING NO.	D-9-T-285
SHEET NO.	27 OF 41
DRAWN BY	BOB O.
DATE COMP.	8-19-77
SCALE	APPROX. 1" = 200'

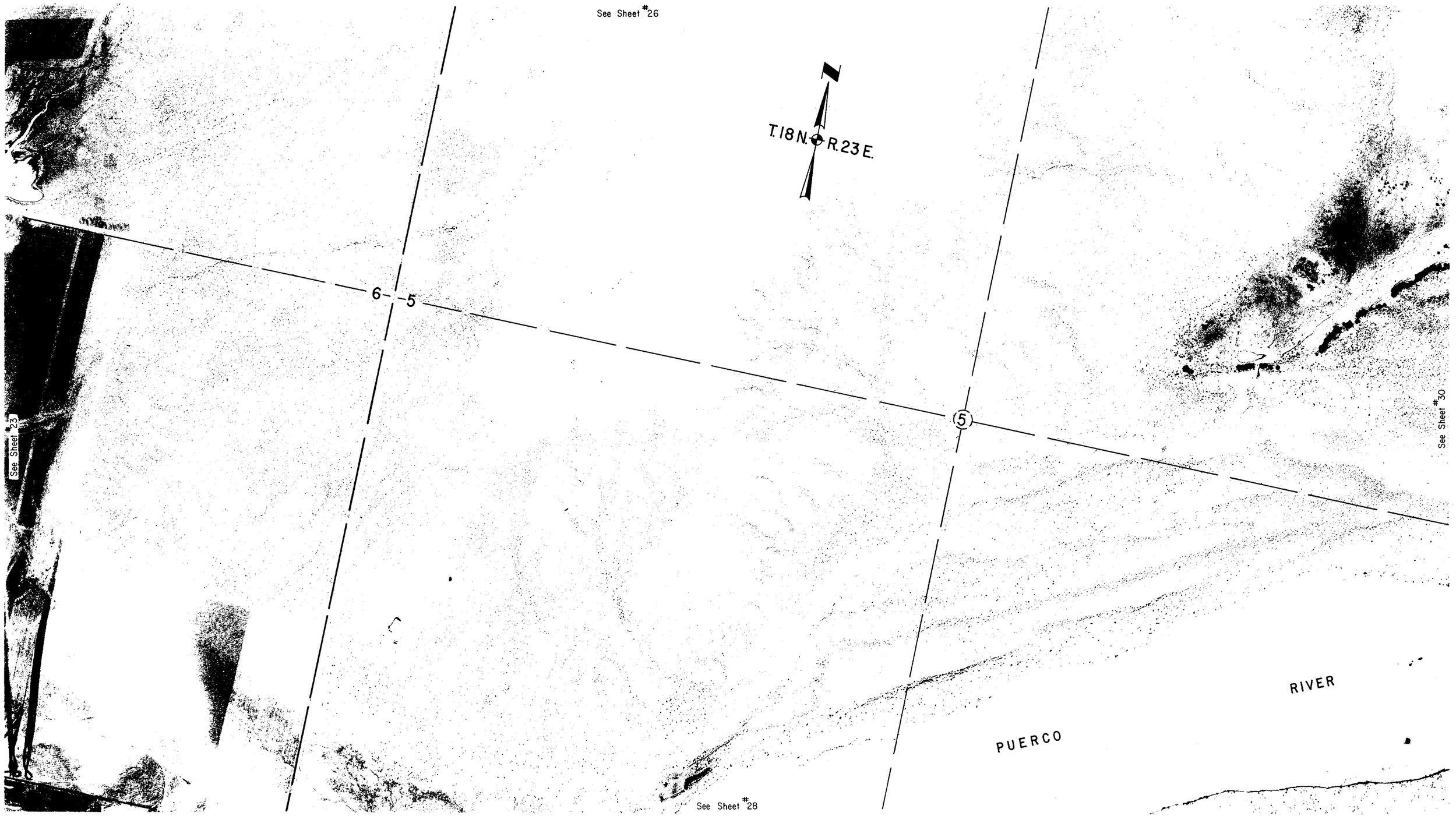

REF: JOB NO. 1598 FLIGHT. 4 EXP. 13 DATE. 3-22-77 CHECKED BY. Ray Ellis

HOLBROOK-LUPTON HIGHWAY
GOODWATER ACCESS STUDY
NAVAJO COUNTY

Click here for I 40 Index

REVISIONS					
C.O. No.	DATE	BY	DESCRIPTION	PROJECT NO.	N-900-603
				DRAWING NO.	D-9-T-285
				SHEET NO.	28 OF 41
				DRAWN BY	BOB O.
				DATE COMP.	8-19-77
				SCALE	APPROX. 1" = 200'

REF: JOB NO. 1598 FLIGHT 4 EXP. 13 DATE 3-22-77 CHECKED BY Ray Ellis

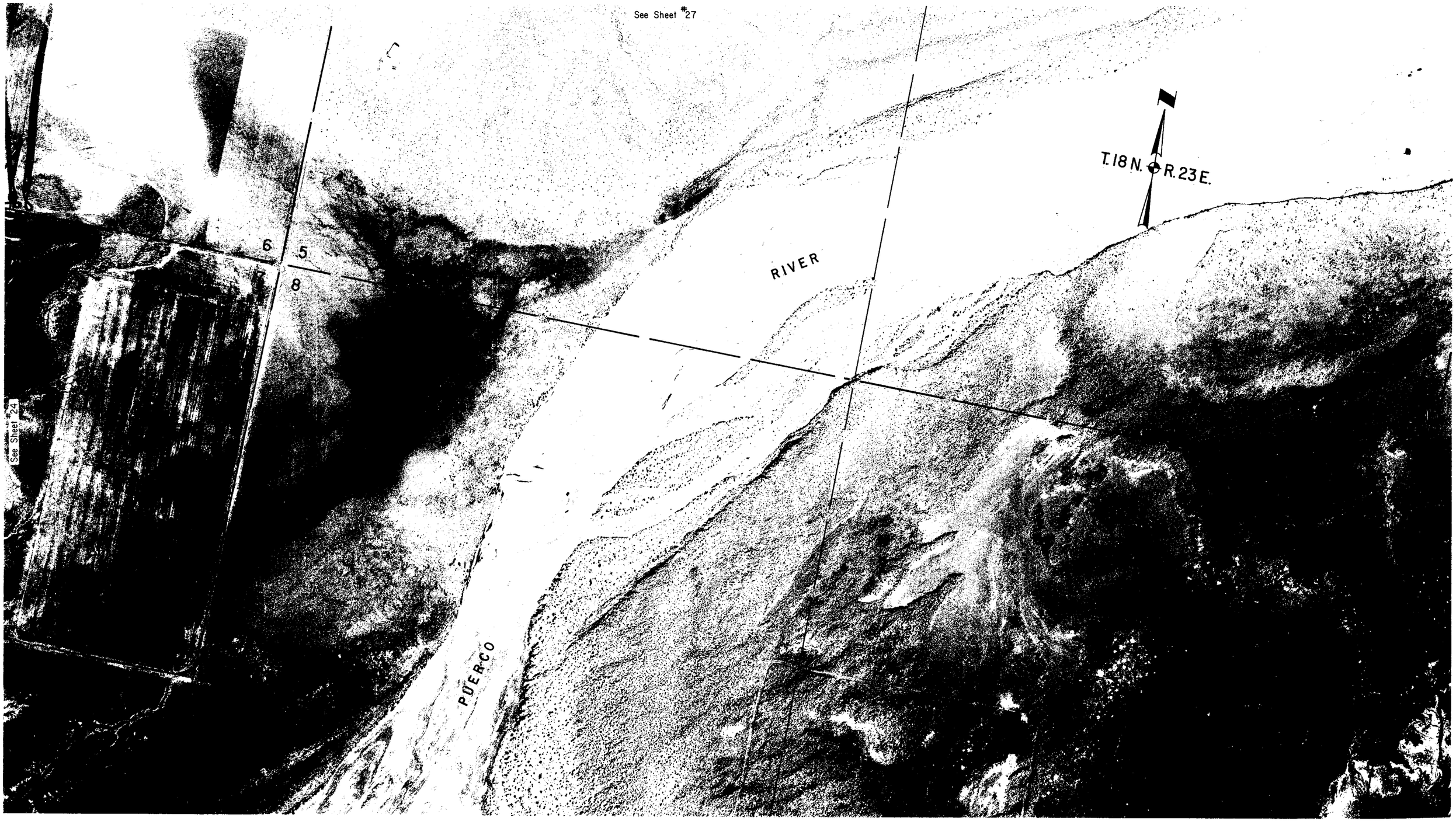

HOLBROOK-LUPTON HIGHWAY
GOODWATER ACCESS STUDY
NAVAJO COUNTY

Click here for I 40 Index

REVISIONS					
C.O. No.	DATE	BY	DESCRIPTION	PROJECT NO.	N-900-603
				DRAWING NO.	D-9-T-285
				SHEET NO.	29 OF 41
				DRAWN BY	BOB O.
				DATE COMP.	8-19-77
				SCALE	APPROX. 1" = 200'

REF: JOB NO. 1598 FLIGHT. 3 EXP. 4 DATE. 3-22-77 CHECKED BY. Ray Ellis

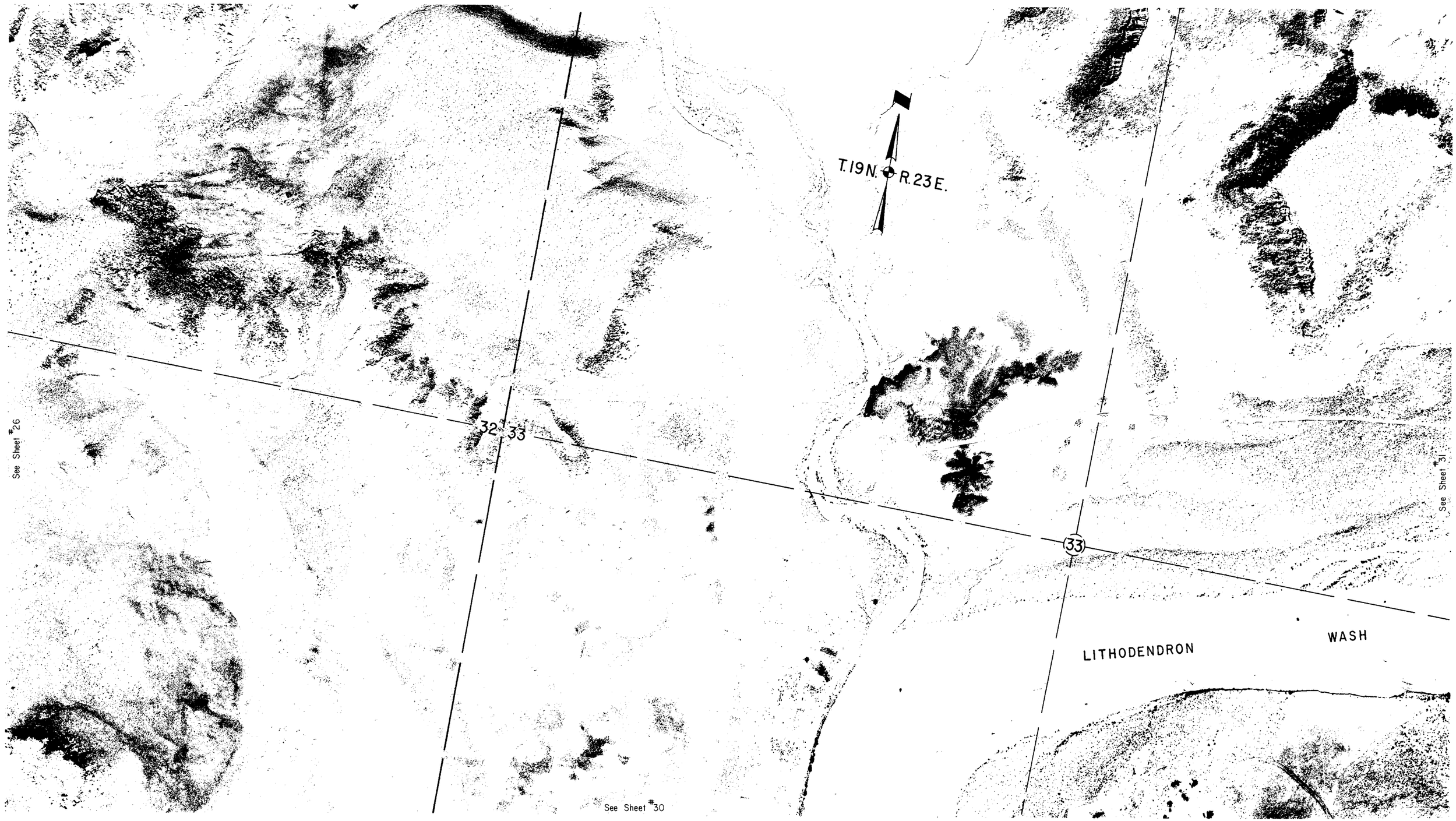

HOLBROOK-LUPTON HIGHWAY
GOODWATER ACCESS STUDY
NAVAJO COUNTY

Click here for I 40 Index

REVISIONS					
C.O. No.	DATE	BY	DESCRIPTION	PROJECT NO.	N-900-603
				DRAWING NO.	D-9-T-285
				SHEET NO.	30 OF 41
				DRAWN BY	BOB O.
				DATE COMP.	8-19-77
				SCALE	APPROX. 1" = 200'

REF: JOB NO. 1598 FLIGHT. 4 EXP. 14 DATE. 3-22-77 CHECKED BY. Ray Ellis

HOLBROOK-LUPTON HIGHWAY
GOODWATER ACCESS STUDY
NAVAJO COUNTY

Click here for I 40 Index

REVISIONS					
C.O. No.	DATE	BY	DESCRIPTION	PROJECT NO.	N —900—603
				DRAWING NO.	D-9-T-285
				SHEET NO.	31 OF 41
				DRAWN BY	BOB O.
				DATE COMP.	8-19-77
				SCALE	APPROX. 1" = 200

REF: JOB NO. 1598 FLIGHT. 3 EXP. 3 DATE. 3-22-77 CHECKED BY. Ray Ellis

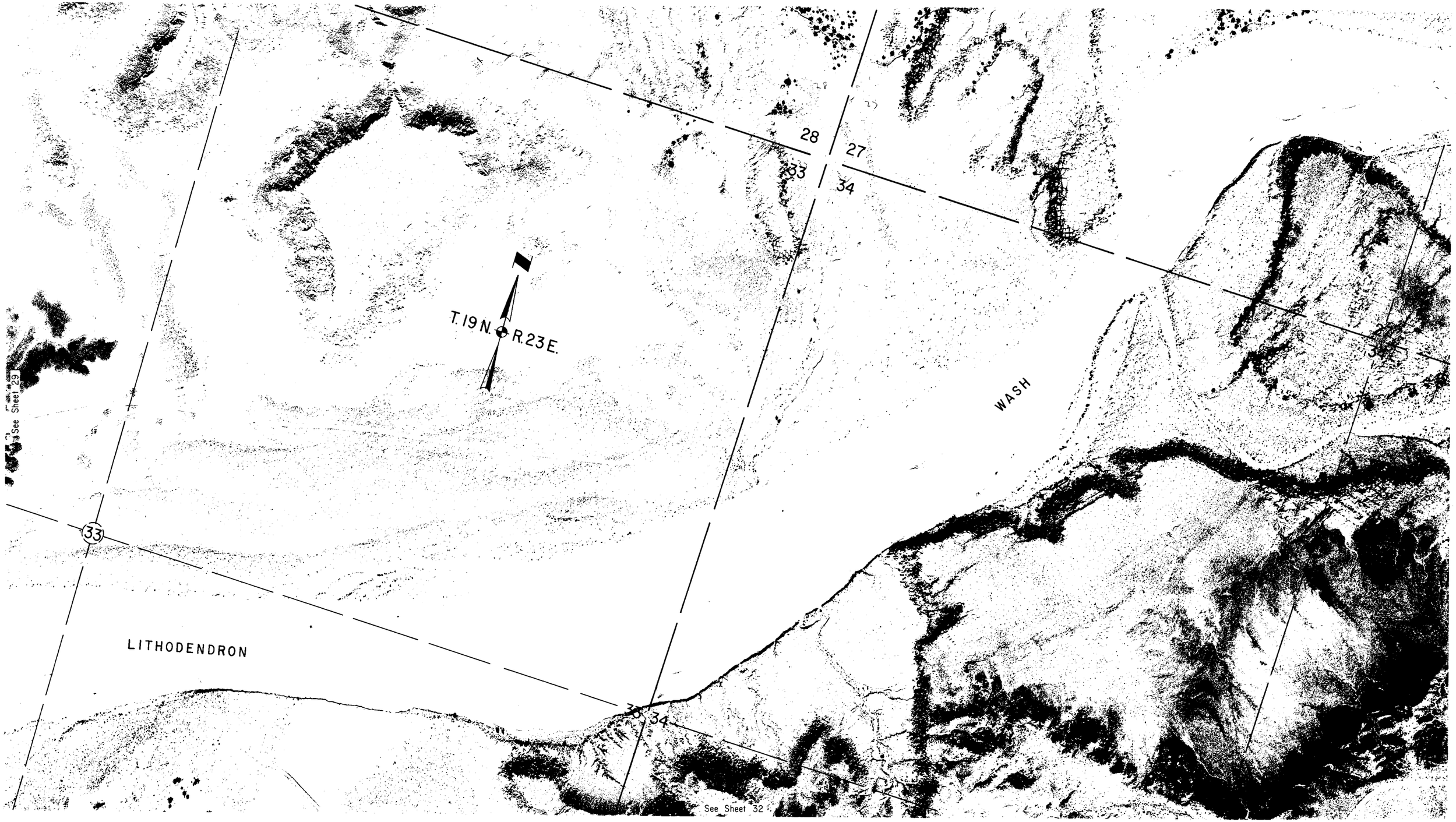

HOLBROOK–LUPTON HIGHWAY
GOODWATER ACCESS STUDY
NAVAJO COUNTY

Click here for I 40 Index

REVISIONS			
C.O. No.	DATE	BY	DESCRIPTION

PROJECT NO.	N-900-603
DRAWING NO.	D-9-T-285
SHEET NO.	32 OF 41
DRAWN BY	BOB O.
DATE COMP.	8-19-77
SCALE	APPROX. 1" = 200'

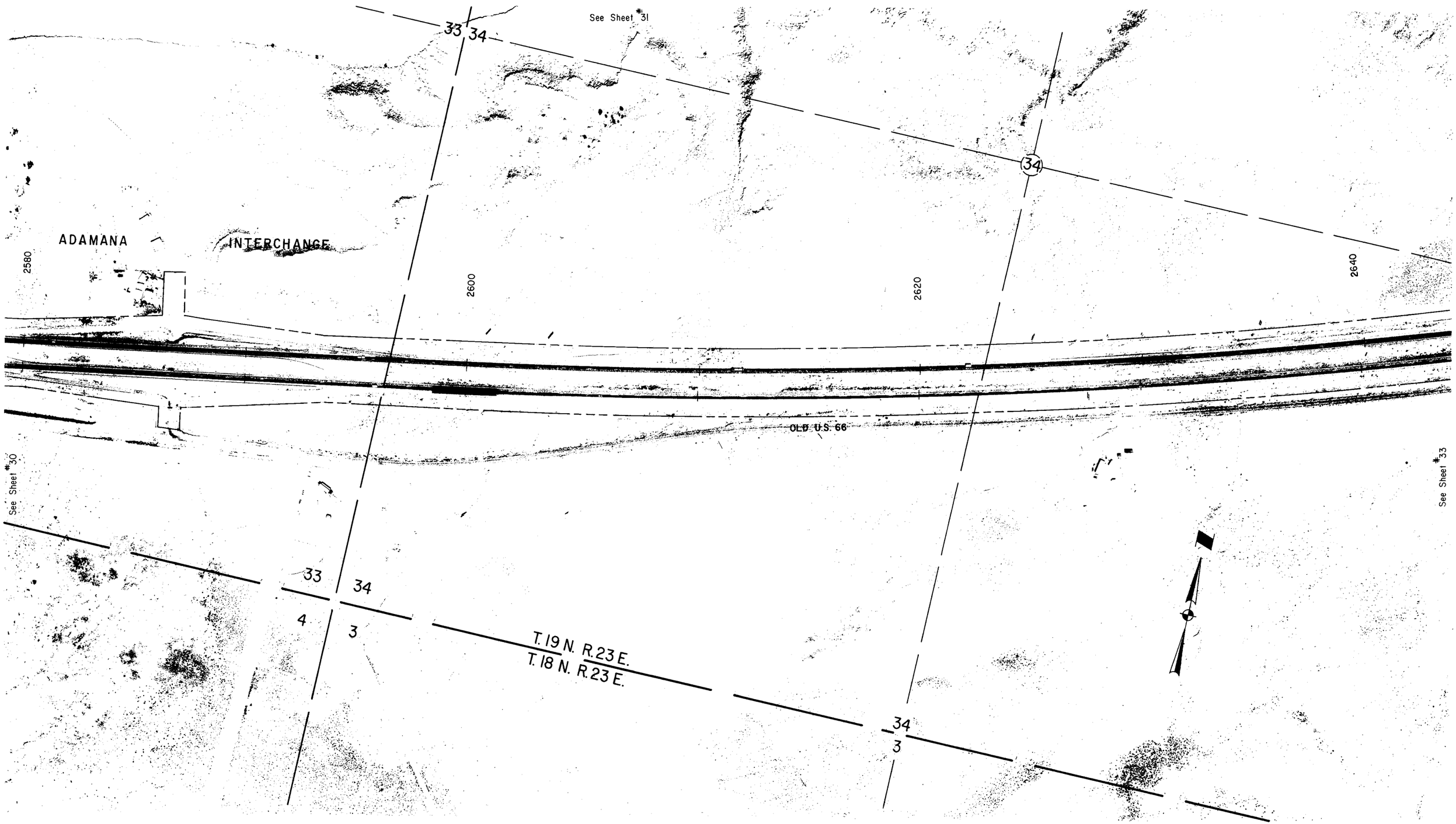

REF: JOB NO. 1598 FLIGHT. 1 EXP. 12 DATE. 3-22-77 CHECKED BY. Roy Ellis

HOLBROOK–LUPTON HIGHWAY
GOODWATER ACCESS STUDY
NAVAJO COUNTY

Click here for I 40 Index

REVISIONS			
C.O. No.	DATE	BY	DESCRIPTION

PROJECT NO.	N–900–603
DRAWING NO.	D-9-T-285
SHEET NO.	33 OF 41
DRAWN BY	BOB O.
DATE COMP.	8-19-77
SCALE	APPROX. 1" = 200'

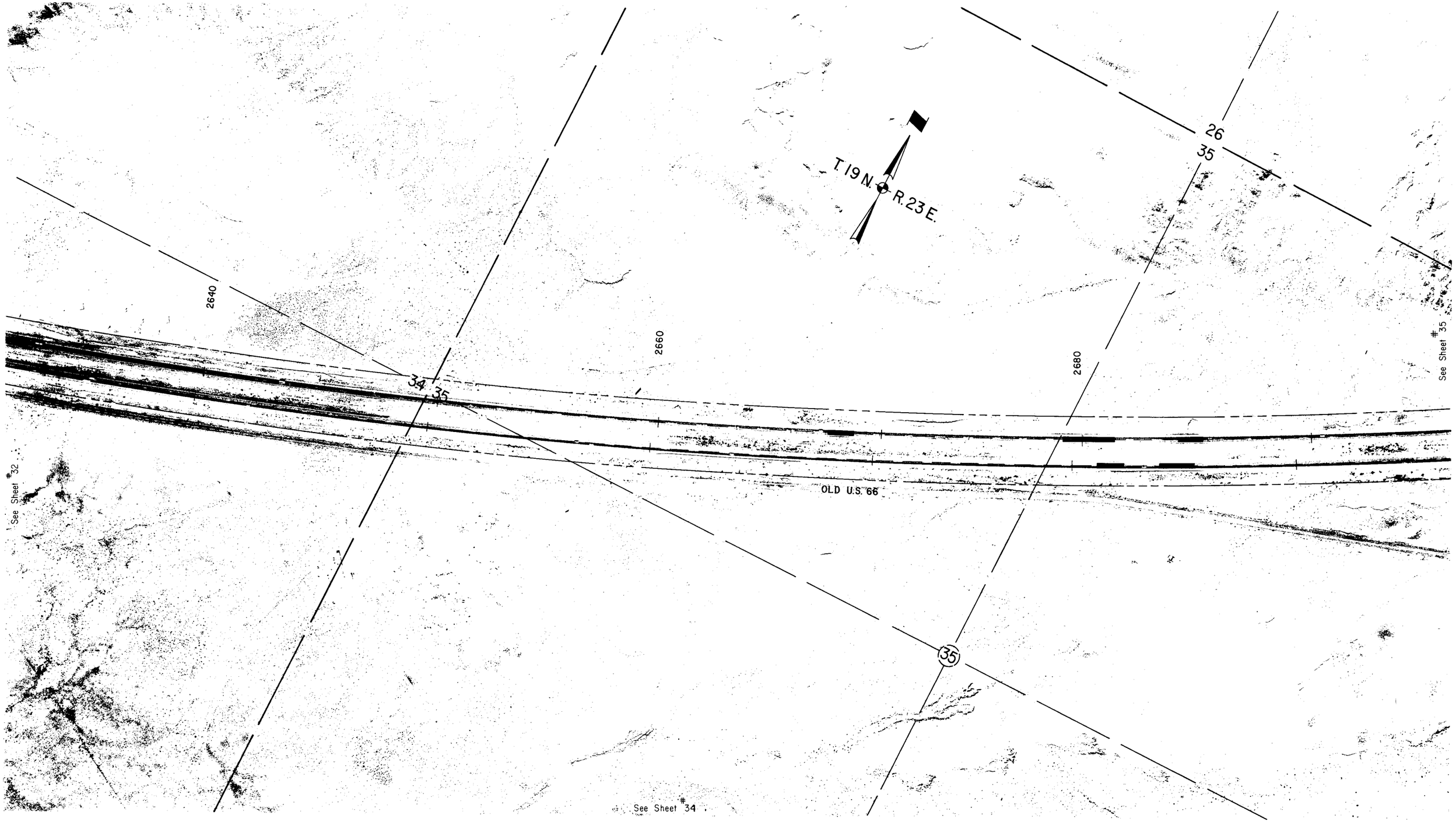

HOLBROOK-LUPTON HIGHWAY
GOODWATER ACCESS STUDY
NAVAJO COUNTY

Click here for I 40 Index

REVISIONS					
C.O. No.	DATE	BY	DESCRIPTION	PROJECT NO.	N-900-603
				DRAWING NO.	D-9-T-285
				SHEET NO.	34 OF 41
				DRAWN BY	BOB O.
				DATE COMP.	8-19-77
				SCALE	APPROX. 1" = 200'

REF: JOB NO. 1598 FLIGHT 2 EXP. 6 DATE 3-22-77 CHECKED BY Ray Ellis

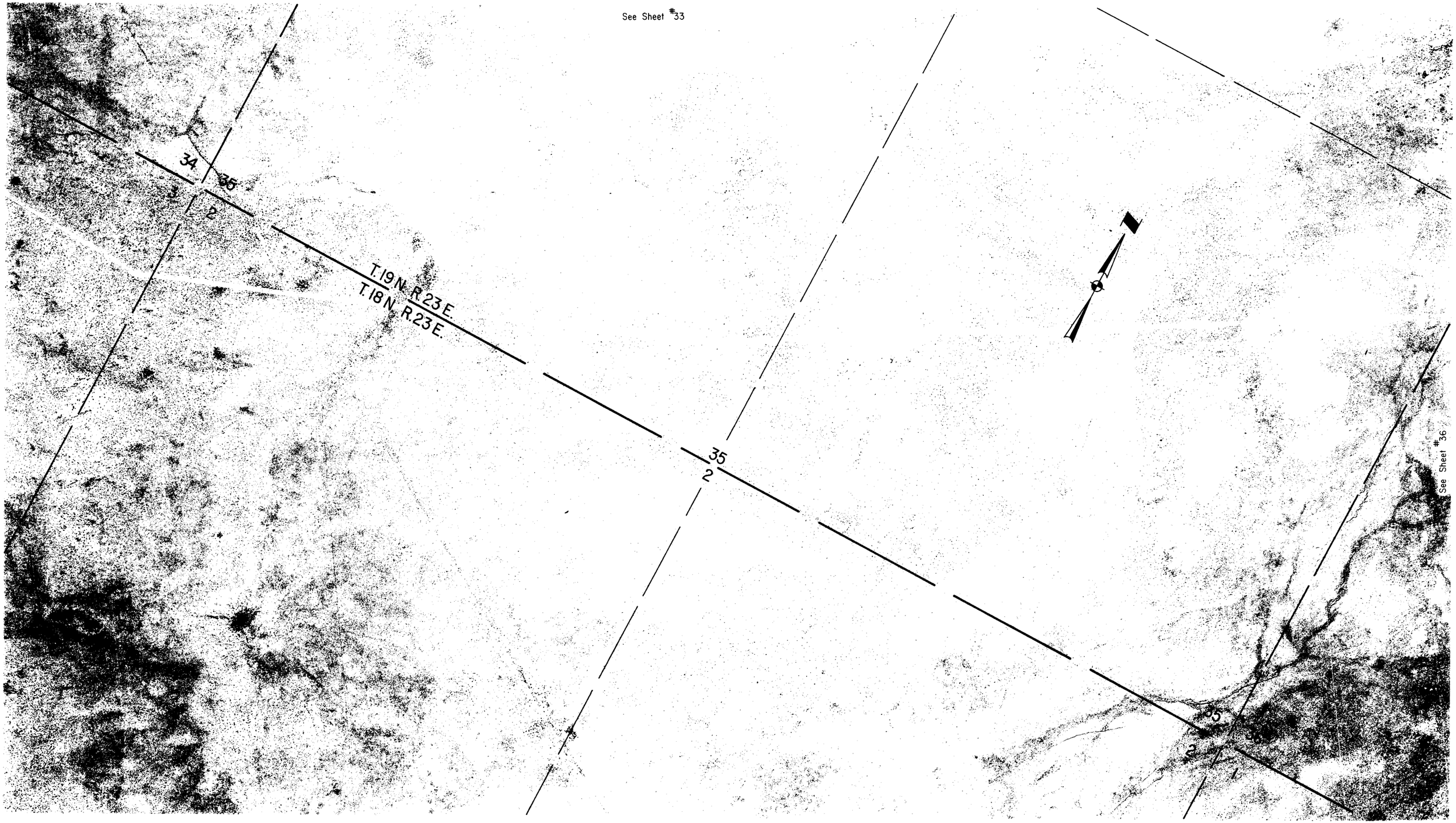

HOLBROOK-LUPTON HIGHWAY
GOODWATER ACCESS STUDY
NAVAJO COUNTY

Click here for I 40 Index

REVISIONS			
C.O. No.	DATE	BY	DESCRIPTION

PROJECT NO.	N-900-603
DRAWING NO.	D-9-T-285
SHEET NO.	35 OF 41
DRAWN BY	BOB O.
DATE COMP.	8-19-77
SCALE	APPROX. 1" = 200'



HOLBROOK-LUPTON HIGHWAY
GOODWATER ACCESS STUDY
NAVAJO — APACHE COUNTIES

Click here for I 40 Index

REVISIONS					
C.O. No.	DATE	BY	DESCRIPTION	PROJECT NO.	N-900-603
				DRAWING NO.	D-9-T-285
				SHEET NO.	36 OF 41
				DRAWN BY	BOB O.
				DATE COMP.	8-19-77
				SCALE	APPROX. 1" = 200'

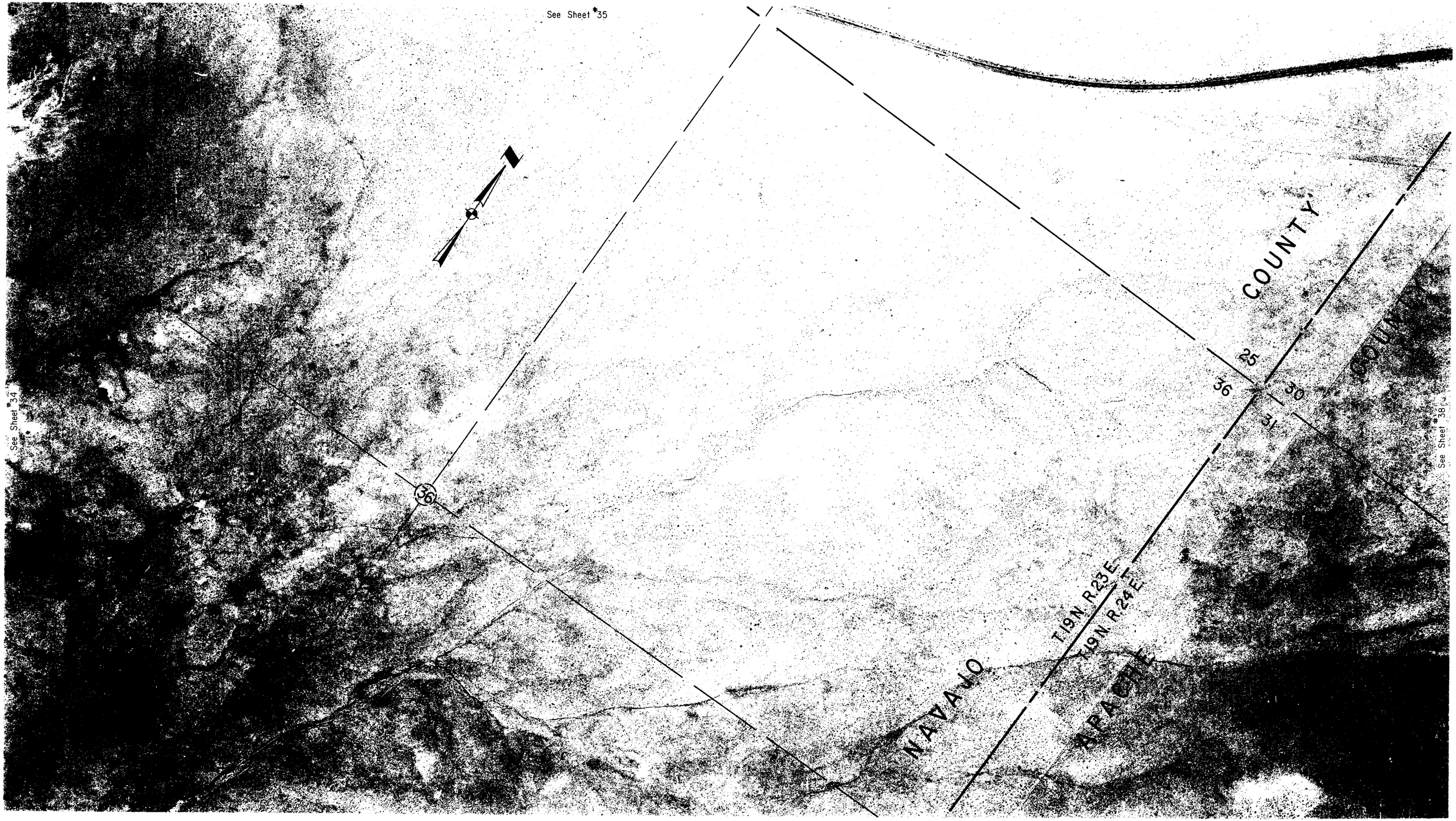

REF: JOB NO. 1598 FLIGHT. 2 EXP. 8 DATE. 3-22-77 CHECKED BY. Ray Ellis

HOLBROOK-LUPTON HIGHWAY
GOODWATER ACCESS STUDY
NAVAJO - APACHE COUNTIES

Click here for I 40 Index

REVISIONS			
C.O. No.	DATE	BY	DESCRIPTION

PROJECT NO.	N-900-603
DRAWING NO.	D-9-T-285
SHEET NO.	37 OF 41
DRAWN BY	BOB O.
DATE COMP.	8-19-77
SCALE	APPROX. 1" = 200'



REP: JOB NO. ____ FLIGHT. ____ EXP. ____ DATE. ____ CHECKED BY. ____

HOLBROOK-LUPTON HIGHWAY
GOODWATER ACCESS STUDY
NAVAJO - APACHE COUNTIES

Click here for I 40 Index

REVISIONS					
C.O. No.	DATE	BY	DESCRIPTION	PROJECT NO.	N-900-603
				DRAWING NO.	D-9-T-285
				SHEET NO.	38 OF 41
				DRAWN BY	BOB O.
				DATE COMP.	8-19-77
				SCALE	APPROX. 1" = 200'



HOLBROOK-LUPTON HIGHWAY
GOODWATER ACCESS STUDY
APACHE COUNTY

Click here for I 40 Index

REVISIONS					
C.O. No.	DATE	BY	DESCRIPTION	PROJECT NO.	N-900-603
				DRAWING NO.	D-9-T-285
				SHEET NO.	39 OF 41
				DRAWN BY	BOB O.
				DATE COMP.	8-19-77
				SCALE	APPROX. 1" = 200'

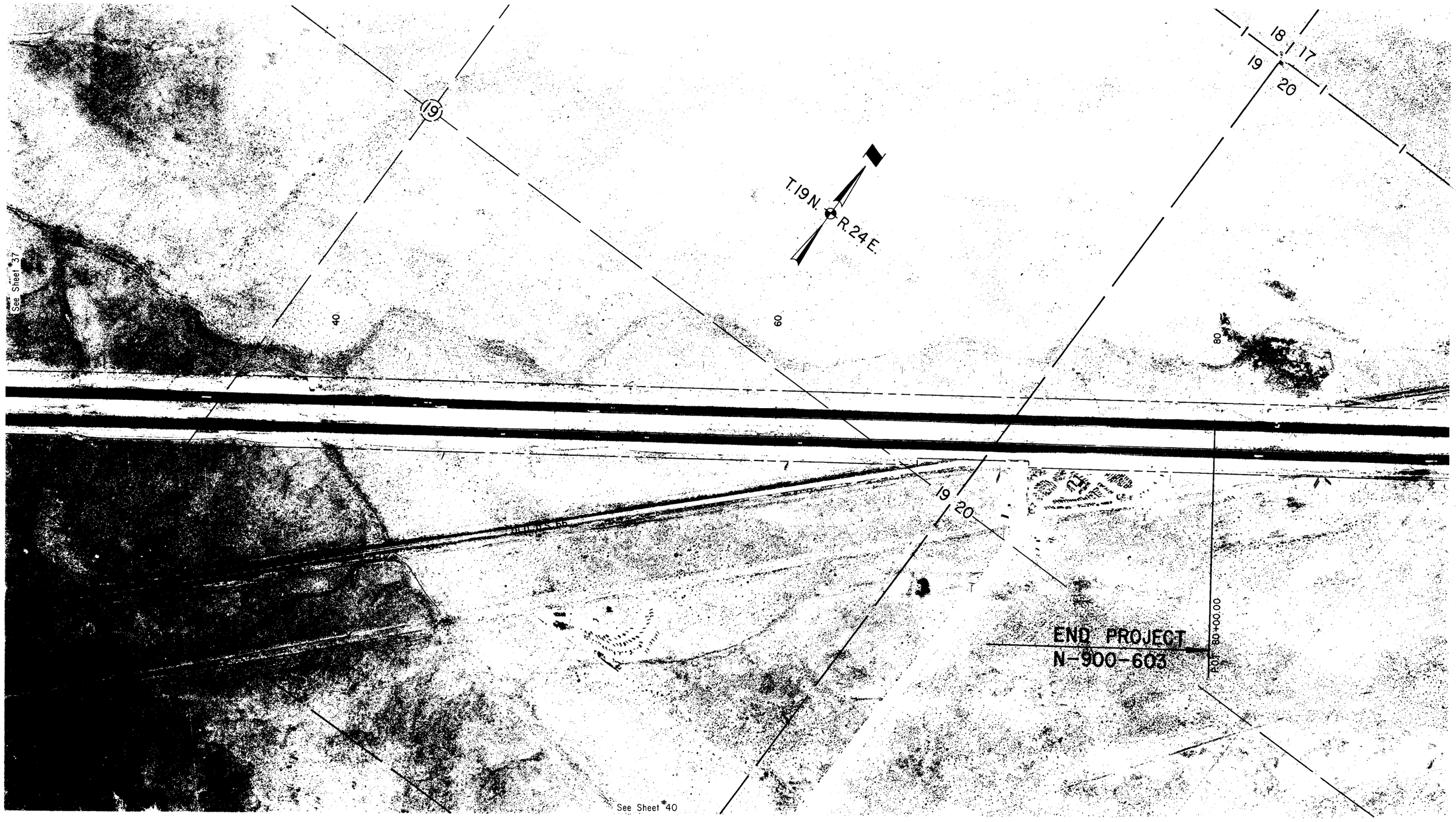

REF: JOB NO. 1598 FLIGHT. ___ EXP. 4 DATE. 3-22-77 CHECKED BY. Ray Allen

HOLBROOK-LUPTON HIGHWAY
GOODWATER ACCESS STUDY
APACHE COUNTY

Click here for I 40 Index

REVISIONS					
C.O. No.	DATE	BY	DESCRIPTION	PROJECT NO.	N-900-603
				DRAWING NO.	D-9-T-285
				SHEET NO.	40 OF 41
				DRAWN BY	BOB O.
				DATE COMP.	8-19-77
				SCALE	APPROX. 1" = 200'



REF: JOB NO. 1598 FLIGHT 2 EXP. 11 DATE 3-22-77 CHECKED BY Roy Ellis

HOLBROOK-LUPTON HIGHWAY
GOODWATER ACCESS STUDY
APACHE COUNTY

Click here for I 40 Index

REVISIONS			
C.O. No.	DATE	BY	DESCRIPTION
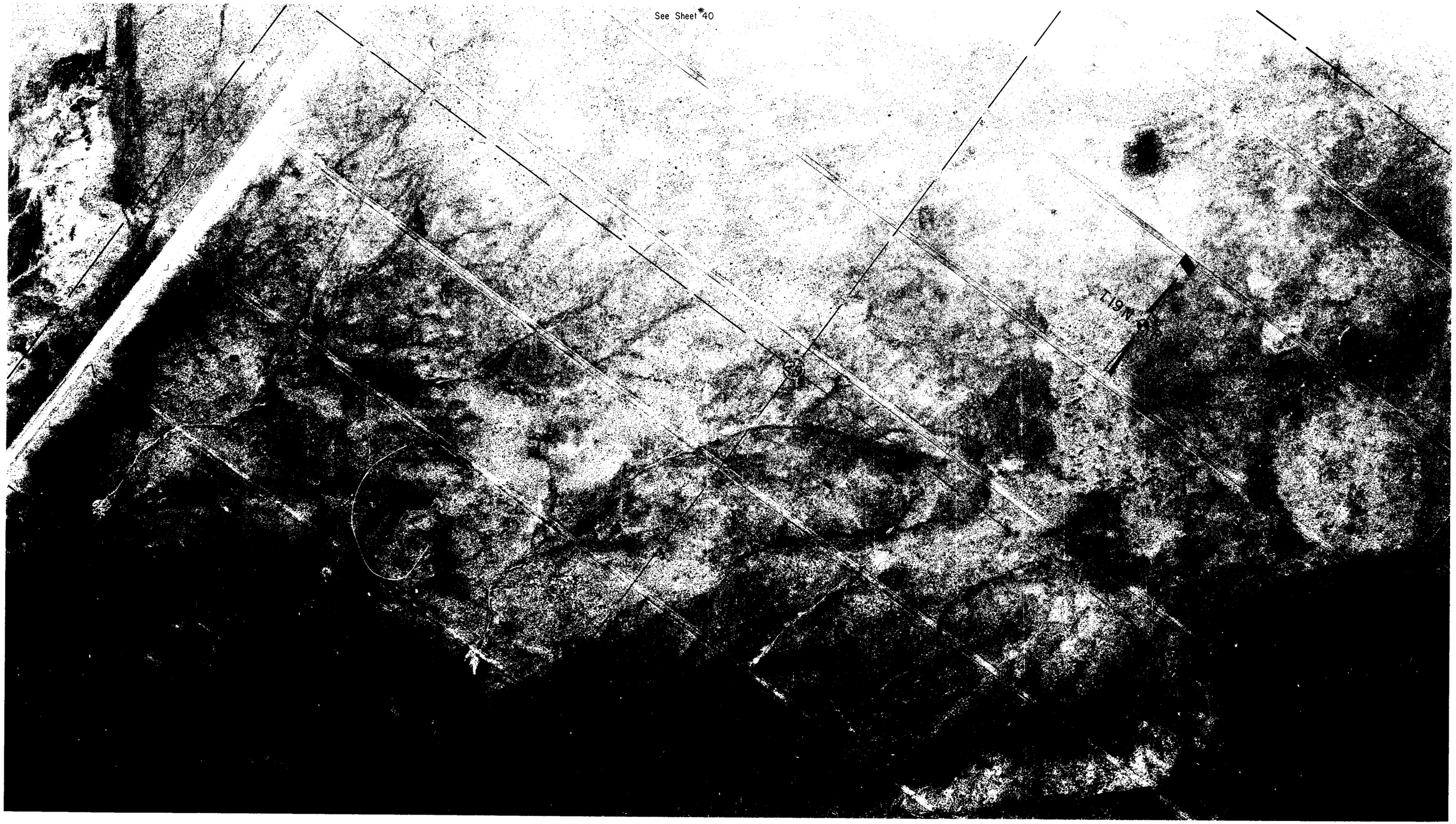
PROJECT NO.	N-900-603
DRAWING NO.	D-9-T-285
SHEET NO.	41 OF 41
DRAWN BY	BOB O.
DATE COMP.	8-19-77
SCALE	APPROX. 1" = 200'