FHWA REGION	STATE	PROJECT NUMBER	SHEET NUMBER	TOTAL SHEETS	FINALIZED PLANS
9	ARIZ.	I-40-5-879	1	8	

DRAWING NUMBER	D-I-T-269

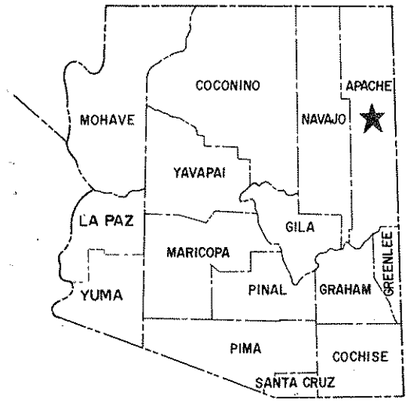

STATE OF ARIZONA
DEPARTMENT OF TRANSPORTATION

HIGHWAYS DIVISION
RIGHT OF WAY PLAN OF THE

HOLBROOK - LUPTON HWY
PAINTED DESERT T.I.

I-40
PROJECT NO. I-40-5-879

APACHE COUNTY - DISTRICT 4
LENGTH OF PROJECT = 3.028 Miles

FILE SET
R/W PLANS PREPARED AND REVIEWED BY ARIZONA STATEWIDE MANAGEMENT CONSULTANT

FILE SET
R/W PLANS PREPARED AND REVIEWED BY ARIZONA STATEWIDE MANAGEMENT CONSULTANT

DEPARTMENT OF TRANSPORTATION
DOT
STATE OF ARIZONA

Click here for I 40 Index

FILE SET
R/W PLANS PREPARED AND REVIEWED BY ARIZONA STATEWIDE MANAGEMENT CONSULTANT

FILE SET
R/W PLANS PREPARED AND REVIEWED BY ARIZONA STATEWIDE MANAGEMENT CONSULTANT

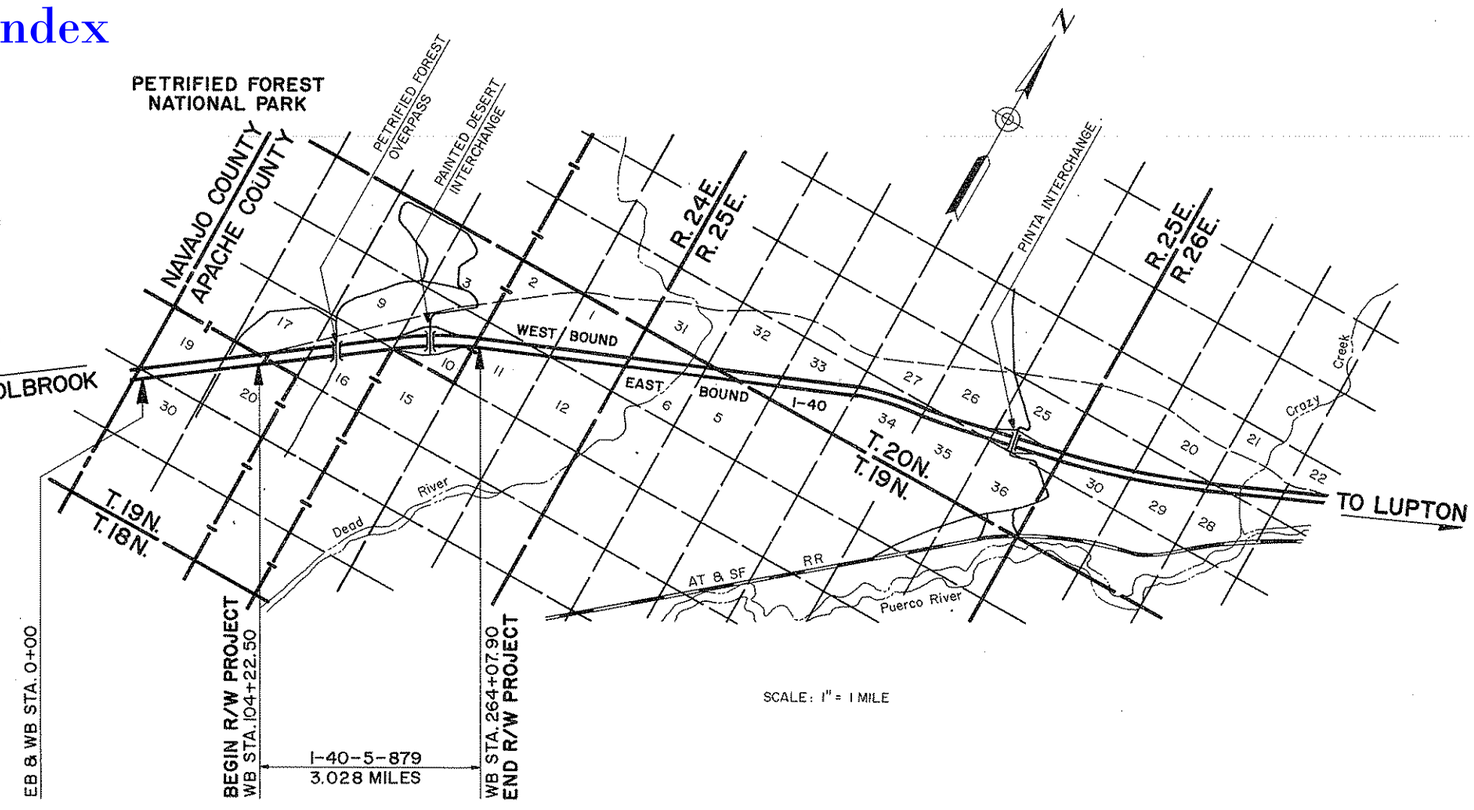

Approved in accordance with Roadway Plans

DEPUTY STATE ENGINEER — DATE 3/24/88

ARIZONA DEPARTMENT OF TRANSPORTATION BOARD
Approved for Right of Way Acquisition in accordance with Resolution Number 87-10-A-90 Dated Oct. 16, 1987

W. O. FORD — State Engineer

U.S. DEPARTMENT OF TRANSPORTATION
FEDERAL HIGHWAY ADMINISTRATION

DIVISION ENGINEER — DATE

PUBLIC HEARING REQUIREMENTS CERTIFIED N/A
ENVIRONMENTAL CLEARANCE

HOLBROOK-LUPTON HWY PAINTED DESERT T.I.
APACHE COUNTY

OWNERSHIP RECORD										ACQUISITION RECORD				
PARCEL NUMBER	OWNER	DESCRIPTION	TOTAL AREA	AREA REQUIRED: GROSS INCLUDING EXISTING R/W	AREA REQUIRED: NET EXCLUDING EXISTING R/W	EASEMENT AREA	REMAINDER: LEFT	REMAINDER: RIGHT	SHEET NUMBER	BOARD APPROVAL	TYPE & DATE OF INSTRUMENT	RECORDED: DATE	RECORDED: BOOK	RECORDED: PAGE
I-281	U.S.A. (National Park Service)	S1/2 SE 1/4 & NE 1/4 SE 1/4 Sec. 17, T.19N., R.24E			22.64				4					
" "	" " " "	N 1/2 SW 1/4 & N 1/2 Sec. 16, T. 19N., R. 24 E.			57.24				4,5,& 8					
" "	" " " "	SE 1/4 SE 1/4 Sec. 9, T. 19 N., R. 24 E.			3.79				5					
" "	" " " "	Sec. 10, T. 19 N., R. 24 E.			75.54				6-7					
		TOTAL			159.21									
I-281	U.S.A. (National Park Service)	NE 1/4 NE 1/4 Sec. 16, SE 1/4 SE 1/4 Sec. 9, &												
		SW 1/4 SW 1/4 Sec. 10, T. 19 N., R. 24 E.				1.26 Ac.			5					

NOTE: All Existing R/W Data is taken from R/W Projects I-40-5(6) and (7), Map No. A-I-T-207

Click here for I 40 Index

REDUCED SIZE DO NOT SCALE

REVISIONS			
C.O. NO.	DATE	BY	DESCRIPTION

DRAWING NO.	D-I-T-269	DATE	ARIZONA DEPARTMENT OF TRANSPORTATION HIGHWAYS DIVISION RIGHT OF WAY PLANS SERVICES
HARD COPY			
COUNTY	APACHE		
DRAWN	LK	1/88	HIGHWAY: HOLBROOK-LUPTON
CHECKED	JH	1/88	
SCALE	—		PROJECT NO. I-40-5-879
ROUTE I-40	LOCATION PAINTED DESERT T.I.		

INCA ENGINEERS INC. 1702 E. Highland Ave., Suite 207 Phoenix, Az.

REGISTERED LAND SURVEYOR CERTIFICATE NO. 9

HOLBROOK-LUPTON HWY
PAINTED DESERT T.I.
APACHE COUNTY

NOTE: All Existing R/W Data is taken from R/W Projects I-40-5(6) and (7), Map No. A-I-T-207

INDEX TO EXISTING RIGHT OF WAY

Index	Subdivision	Sec.	Twp.	R.	Aquired From	Type	Book	Page	Width	Year	Parcel No.
A		17	19 N	24 E	U.S.A. (National Park Service)	Perpetual Easement/Special Use Permit			314	1955/1964*	893
		16	19 N	24 E	" "	"			"	"	"
		9	19 N	24 E	" "	"			"	"	"
		10	19 N	24 E	" "	"			"	"	"
B		9	19 N	24 E	" "	"			50	1964*	893 A
		10	19 N	24 E	" "	"			"	"	"

* NOTE: Special Use Permit Expired 11/30/84

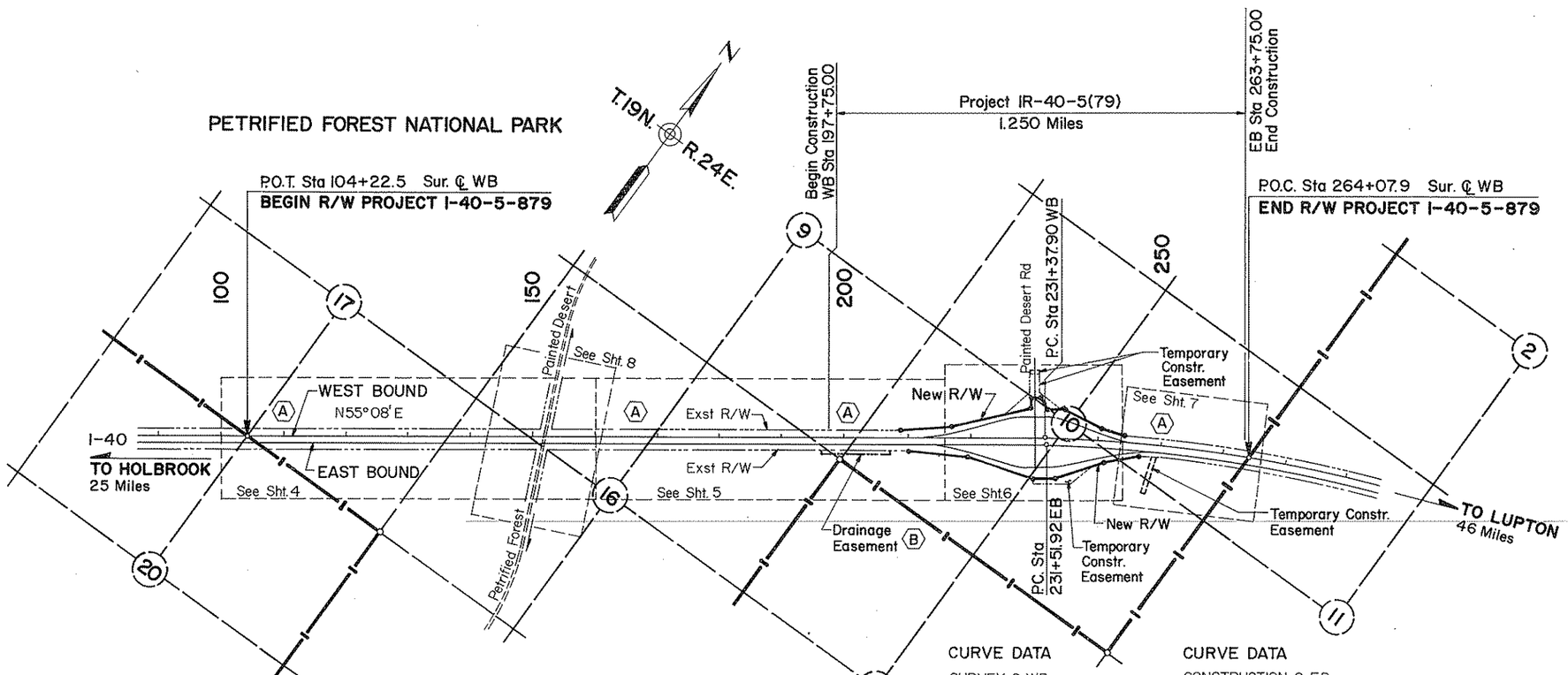

CURVE DATA

SURVEY ℄ WB
Δ = 15° 00' 30" Rt
D = 0° 15' 00"
T = 3018.95'
R = 22918.32'
L = 6003.35'

CURVE DATA

CONSTRUCTION ℄ EB
Δ = 15° 00' 30" Rt
D = 0° 15' 00"
T = 3018.95'
R = 22918.32'
L = 6003.35'

REDUCED SIZE DO NOT SCALE

VICINITY MAP

1000 0 1000 2000
SCALE IN FEET

Click here for I 40 Index

REVISIONS			
C.O. NO.	DATE	BY	DESCRIPTION

DRAWING NO.	D-I-T-269	DATE	
HARD COPY			
COUNTY	APACHE		
DRAWN	LK	1/88	
CHECKED	JH	1/88	
SCALE	1"=1000'		
ROUTE	I-40	LOCATION	PAINTED DESERT T. I.

ARIZONA DEPARTMENT OF TRANSPORTATION
HIGHWAYS DIVISION
RIGHT OF WAY PLANS SERVICES
HIGHWAY: HOLBROOK-LUPTON
PROJECT NO. I-40-5-879

INCA ENGINEERS INC. 1702 E. Highland Ave., Suite 207 Phoenix, Az.

SHEET 3 OF 8

___ OF ___

Click here for I 40 Index

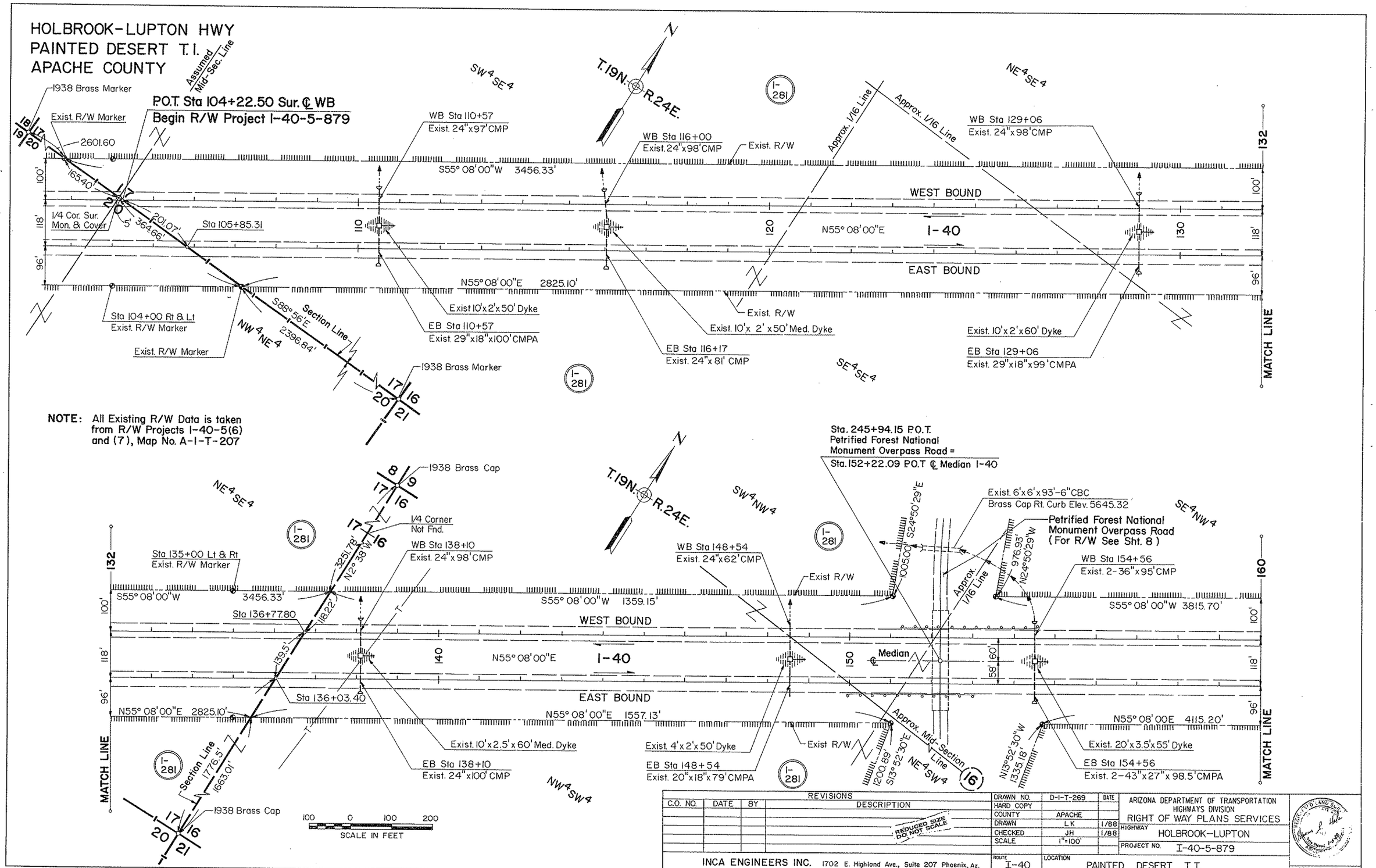

OF

Click here for I 40 Index

HOLBROOK-LUPTON HWY
PAINTED DESERT T. I.
APACHE COUNTY

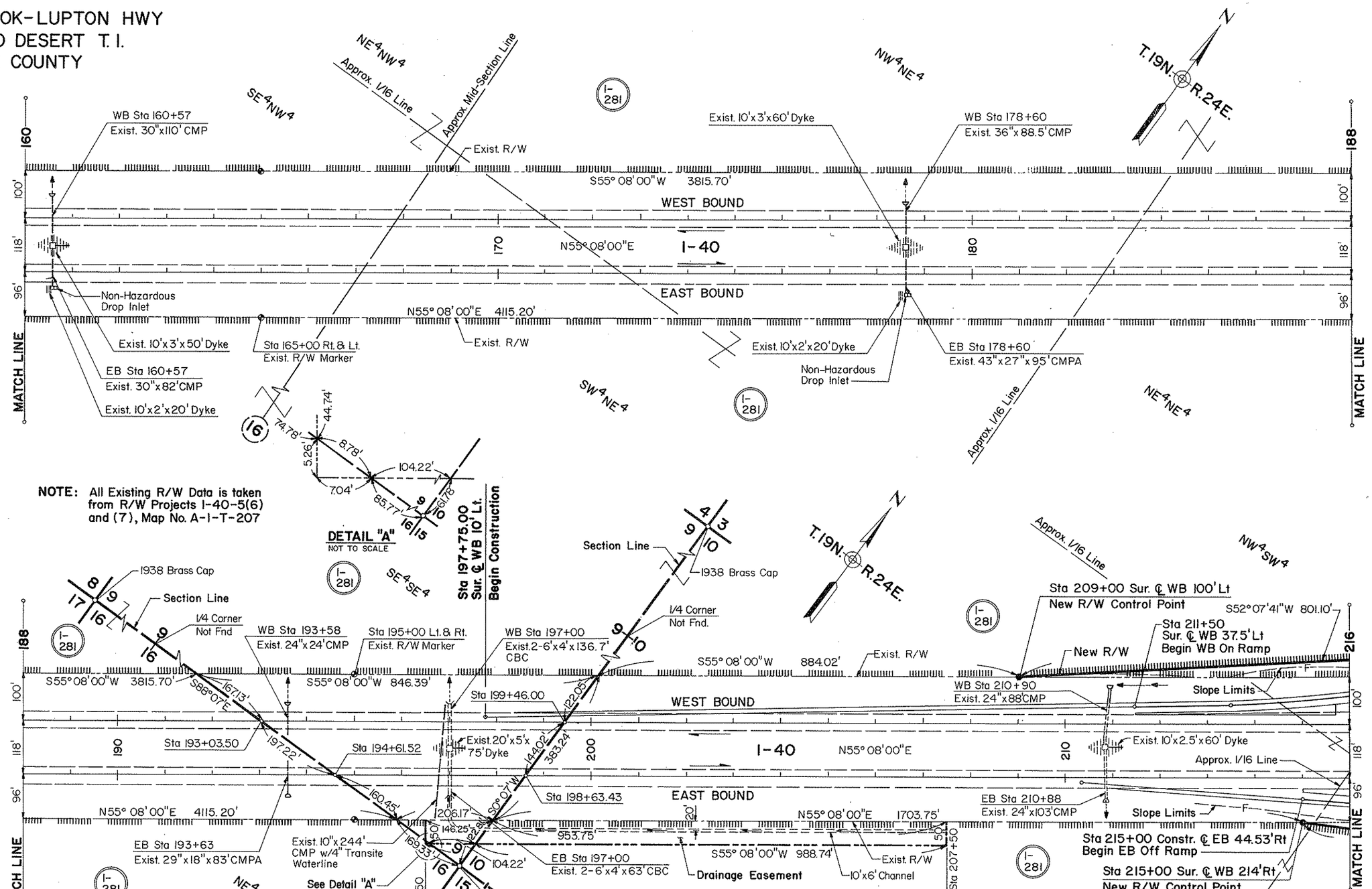

REVISIONS					
C.O. NO.	DATE	BY	DESCRIPTION		

DRAWING NO.	D-I-T-269	DATE
HARD COPY		
COUNTY	APACHE	
DRAWN	LK	1/88
CHECKED	JH	1/88
SCALE	1"=100'	

ARIZONA DEPARTMENT OF TRANSPORTATION
HIGHWAYS DIVISION
RIGHT OF WAY PLANS SERVICES

HIGHWAY: HOLBROOK-LUPTON

PROJECT NO. I-40-5-879

INCA ENGINEERS INC. 1702 E. Highland Ave., Suite 207 Phoenix, Az.

ROUTE: I-40

LOCATION: PAINTED DESERT T.I.

SHEET 5 OF 8

BRUNING 103549-1

___ OF ___

HOLBROOK-LUPTON HWY
PAINTED DESERT T.I.
APACHE COUNTY

Click here for I 40 Index

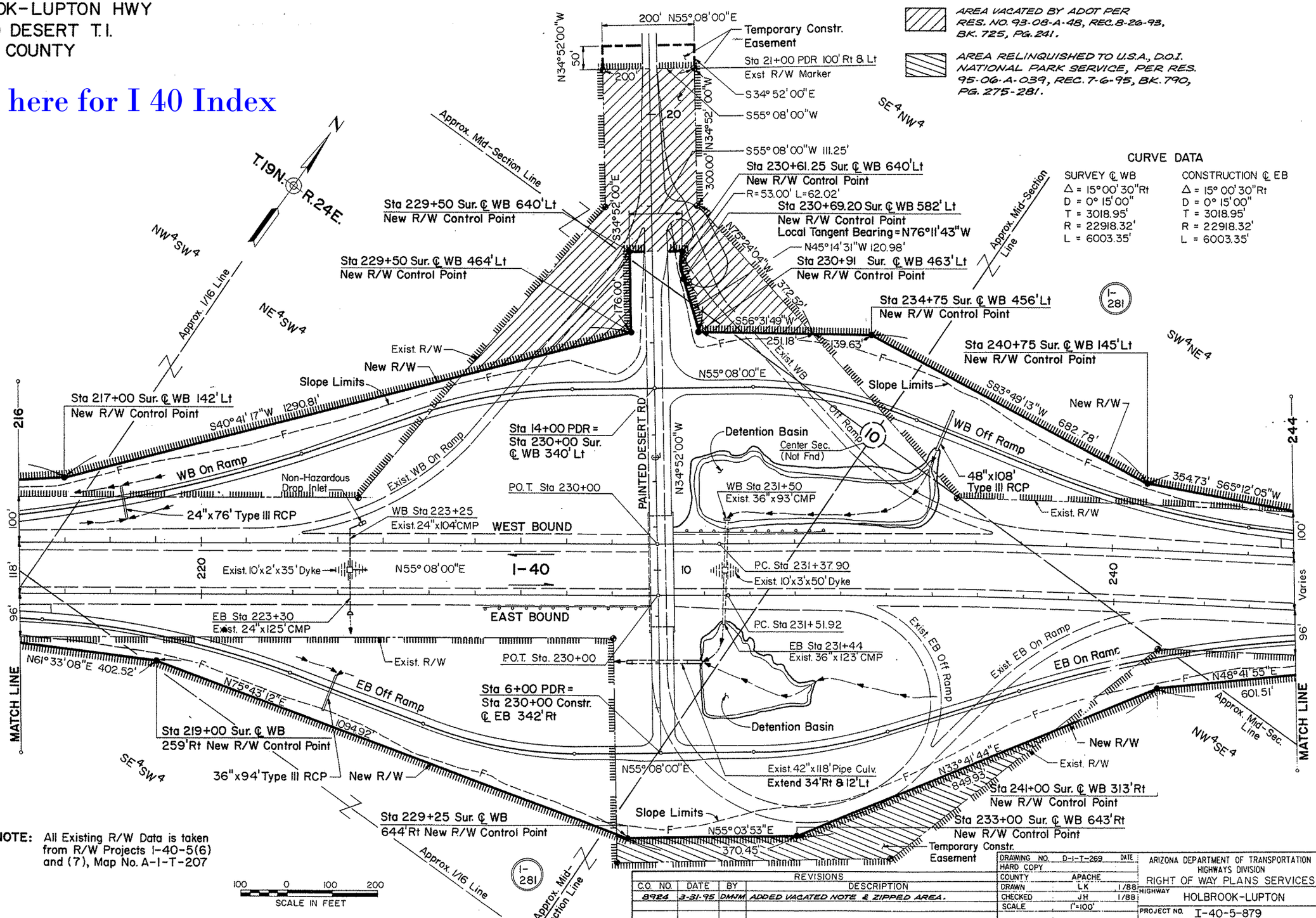

NOTE: All Existing R/W Data is taken from R/W Projects I-40-5(6) and (7), Map No. A-I-T-207

REVISIONS			
C.O. NO.	DATE	BY	DESCRIPTION
8924	3-31-95	DMJM	ADDED VACATED NOTE & ZIPPED AREA.

INCA ENGINEERS INC. 1702 E. Highland Ave., Suite 207 Phoenix, Az.

DRAWING NO. D-I-T-269	DATE	
HARD COPY		
COUNTY	APACHE	
DRAWN	LK	1/88
CHECKED	JH	1/88
SCALE	1"=100'	
ROUTE I-40	LOCATION PAINTED DESERT T.I.	

ARIZONA DEPARTMENT OF TRANSPORTATION
HIGHWAYS DIVISION
RIGHT OF WAY PLANS SERVICES
HIGHWAY HOLBROOK-LUPTON
PROJECT NO. I-40-5-879

SHEET 6 OF 8

___ OF ___

DRUNING 103569-1

HOLBROOK-LUPTON HWY
PAINTED DESERT T.I.
APACHE COUNTY

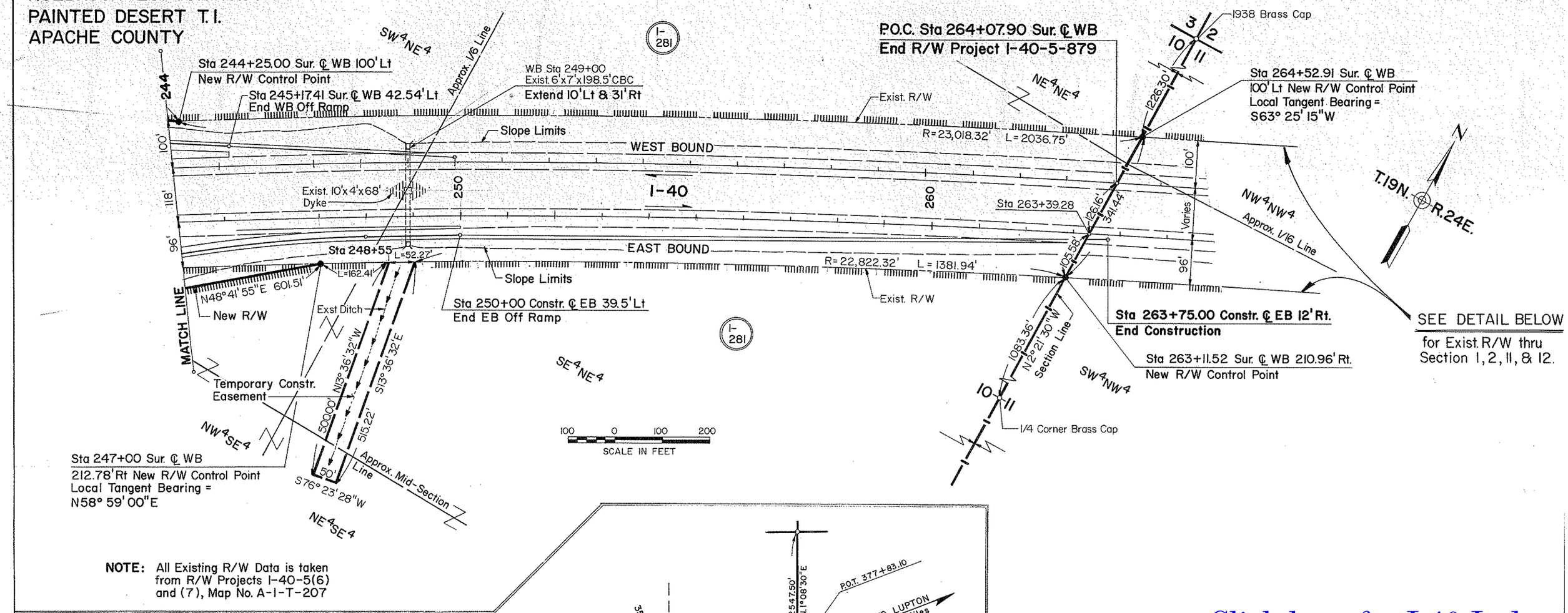

NOTE: All Existing R/W Data is taken from R/W Projects I-40-5(6) and (7), Map No. A-1-T-207

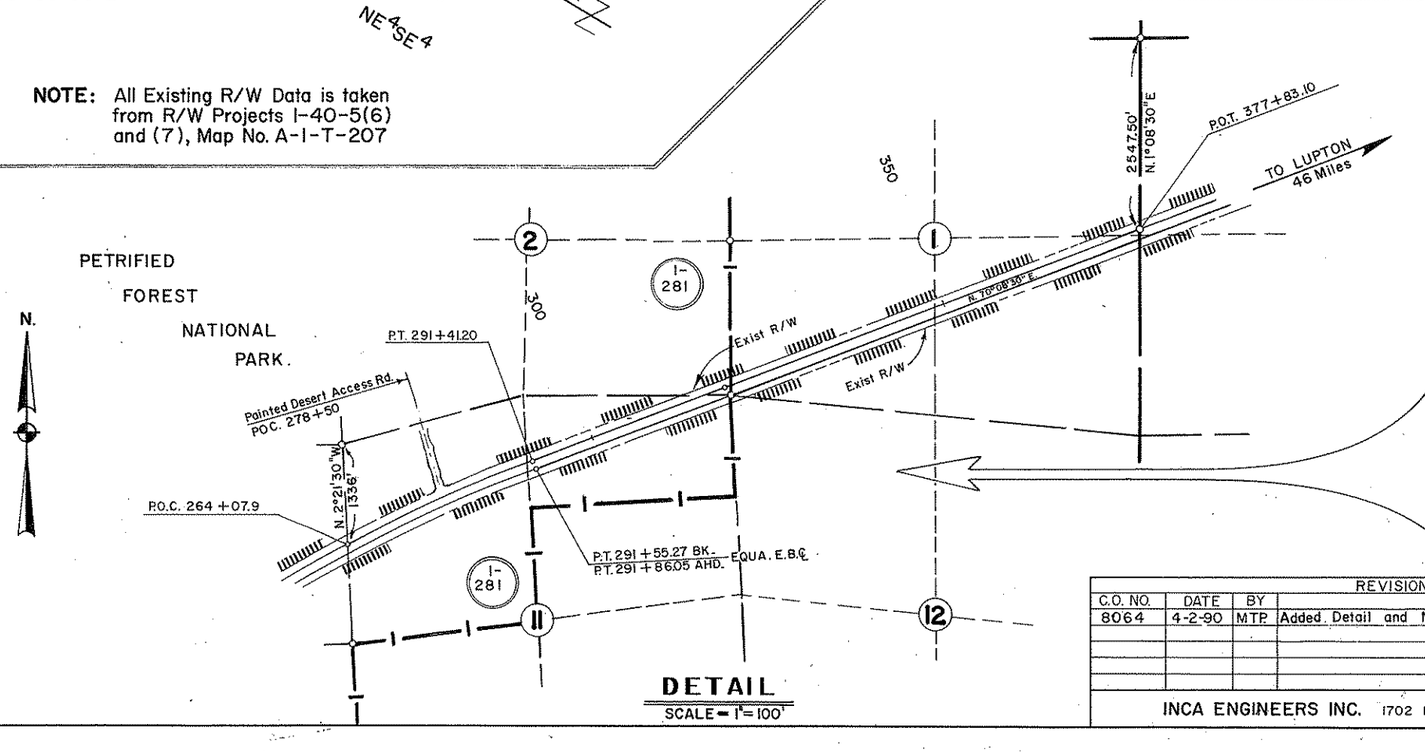

DETAIL
SCALE = 1" = 100'

NOTE #2.
R/W for I-40 acquired by Easements recorded 7-5-55, Book 13, Pag. 77 and 8-13-58, Book 28, Pag. 428 and by State Land Department, R/W #1908 dated 12/16/58.

Click here for I 40 Index

REVISIONS						
C.O. NO.	DATE	BY	DESCRIPTION	DRAWING NO.	D-I-T-269	DATE
8064	4-2-90	MTP	Added Detail and Note #2.	HARD COPY		
				COUNTY	APACHE	
				DRAWN	LK	1/88
				CHECKED	JH	1/88
				SCALE	1"=100'	

INCA ENGINEERS INC. 1702 E. Highland Ave., Suite 207 Phoenix, Az.

ROUTE I-40 LOCATION PAINTED DESERT T.I.

ARIZONA DEPARTMENT OF TRANSPORTATION
HIGHWAYS DIVISION
RIGHT OF WAY PLANS SERVICES
HIGHWAY HOLBROOK-LUPTON
PROJECT NO. I-40-5-879

REGISTERED LAND SURVEYOR CERTIFICATE NO. 14494 JAMES E. HALE Date Signed 1-2-90 ARIZONA, U.S.A.

SHEET 7 OF 8

BRUNING 103549-1

___ OF ___

HOLBROOK-LUPTON HWY
PAINTED DESERT T.I.
APACHE COUNTY

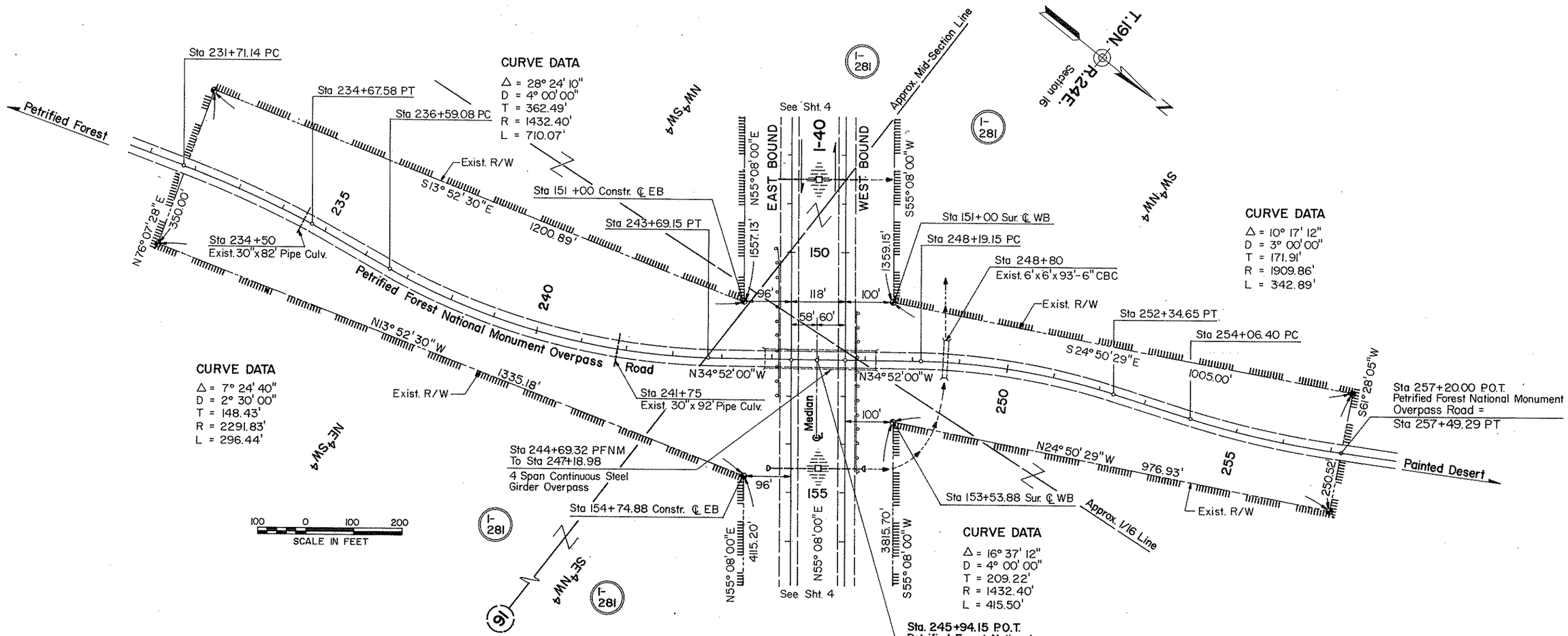

NOTE: All Existing R/W Data is taken from R/W Projects I-40-5(6) and (7), Map No. A-I-T-207

REDUCED SIZE DO NOT SCALE

Click here for I 40 Index

REVISIONS							
C.O. NO.	DATE	BY	DESCRIPTION	DRAWING NO.	D-I-T-269	DATE	ARIZONA DEPARTMENT OF TRANSPORTATION HIGHWAYS DIVISION RIGHT OF WAY PLANS SERVICES
				HARD COPY			
				COUNTY	APACHE		
				DRAWN	LK	1/88	HIGHWAY HOLBROOK-LUPTON
				CHECKED	JH	1/88	
				SCALE	1"=100'		PROJECT NO. I-40-5-879
INCA ENGINEERS INC. 1702 E. Highland Ave., Suite 207 Phoenix, Az.				ROUTE I-40	LOCATION PAINTED DESERT T.I.		SHEET 8 OF 8

OF