Click here for I 40 Index

HOLBROOK-LUPTON HWY.
GOODWATER T.I.
NAVAJO COUNTY.

OWNERSHIP RECORD / ACQUISITION RECORD

PARCEL NUMBER	OWNER	DESCRIPTION	TOTAL AREA	AREA REQUIRED GROSS INCLUDING EXISTING R/W	AREA REQUIRED NET EXCLUDING EXISTING R/W	EASEMENT AREA	REMAINDER LEFT	REMAINDER RIGHT	SHEET NUMBER	BOARD APPROV.	TYPE & DATE OF INSTRUMENT	RECORDED DATE	RECORDED BOOK	RECORDED PAGE
9-658	MEINHARDT KUNZ, et ux.	Pt. W1/2 W1/2 NW1/4 Sec.1, T18N R22E	35.50 Ac		1.49 Ac		30.66 Ac	3.35 Ac.	1	3-20-86	W.D. 10-26-85	5-15-86	822	45-46
9-653	ARIF RAHIM, et ux.	Pt. E1/2 W1/2 NW1/4 Sec.1, T18N, R22E.	35.53 Ac	~~3.12 Ac TCE~~	~~2.83 Ac.~~ 5.32 Ac		29.30 Ac	~~3.40 Ac.~~ 0.91 Ac. (1)	1	3-14-86	W.D. 2-6-86	5-15-86	822	60-61
9-654	GIUSEPPE J. BADALAMENTI, et ux.	Pt. of SE1/4 NW1/4 Sec.1, T18N, R22E.	30.82 Ac	~~3.09 Ac TCE~~	~~14.25 Ac.~~ 17.11 Ac		11.11 Ac.	~~5.46 Ac.~~ 2.60 Ac. (1)	1 & 2		OIP 3-5-86	5-15-86	822	3639
9-655	GRACE LINN LOREFICE	Pt. of SW1/4 NE1/4 Sec.1, T18N, R22E.	30.79 Ac		12.50 Ac		5.87 Ac.	12.42 Ac.	2	3-31-86	W.D. 11-15-85	5-15-86	822	47-48
9-656	CARMELO C. LOREFICE, et ux.	Pt. of SE1/4 NE1/4 Sec.1, T18N, R22E. SW1/4 NW1/4 Sec.6, T18N, R23E.	64.45 Ac		* 16.89 Ac.		6.26 Ac.	41.30 Ac.	2 & 3					

NOTE: * — INCLUDES 5.3 AC. PURCHASED WITH FEDERAL FUNDING.

(1) — UNECONOMIC REMNAT.

REVISIONS			
C.O. No.	DATE	BY	DESCRIPTION
7071	7/1/85	MTP	ADDED FEDERAL PARTICIPATION.
7177	10/31/85	MTP	REV. NEW R/W & AREA for PAR 9-653, 9-654
7259	3/25/86	MTP	Added Bearings & Distances for P9-654 & 9-653
7262	5-1-86	MTP	Bid Set Review

PROJECT NO.	IR-40-5(72)
DRAWING NO.	D-9-T-297
SHEET NO.	1 of 3
DRAWN BY	MTP
DATE COMP.	4/12/85
SCALE	1"=100'

CHECKED BY. M. L. Bradley 5/85

HARD COPY. 8416-MI

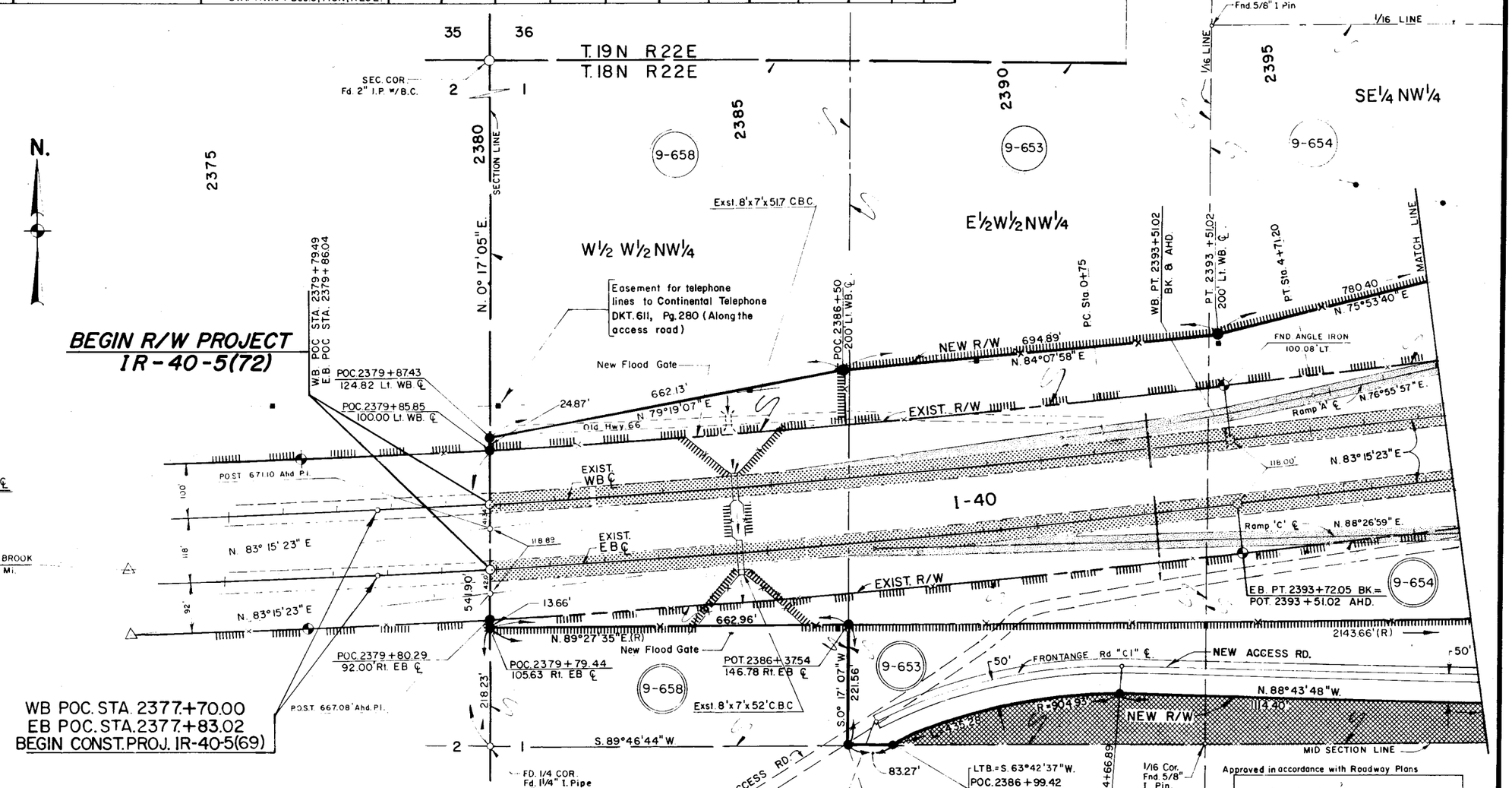

CURVE DATA WB. SURVEY ℄
Δ = 10°12'26" Lt.
D = 0°15'00"
R = 22918.31'
T. = 2046.86'
L. = 4082.89'

CURVE DATA EB. SURVEY & CONSTR ℄
Δ = 10°12'26" Lt.
D = 0°14'55"
R. = 23036.32'
T. = 2057.40'
L. = 4103.91'

TO HOLBROOK 9.31 Mi.

Front Rd. "C1" Curve Data:
Δ = 28°00'49"
D. = 6°00'00"
R. = 954.93'
T. = 238.21'
L. = 466.89'

Approved in accordance with Roadway Plans
DEPUTY STATE ENGINEER — DATE

ARIZONA DEPARTMENT OF TRANSPORTATION BOARD
Approved for Right of Way Acquisition in accordance with Resolution Number 85-03-A-19 Dated 3/15/85
W.O. FORD State Engineer

CHIEF DEPUTY STATE ENGINEER — DATE

U.S. DEPARTMENT OF TRANSPORTATION
FEDERAL HIGHWAY ADMINISTRATION
DIVISION ENGINEER — DATE

Public Hearing Requirements Certified 2-22-85
Environmental Clearance 3-8-85

Click here for I 40 Index

REVISIONS			
C.O. No.	DATE	BY	DESCRIPTION
7071	7/1/85	MTP	ADDED FEDERAL PARTICIPATION
7177	10/31/85	MTP	REV. NEW R/W. for PAR. 9-654
7259	3/25/86	MTP	Added Bearing & Distance for PS 655, 9-654
7262	5-1-86	MTP	Bid Set Review

PROJECT NO.	IR-40-5(72)
DRAWING NO.	D-9-T-297
SHEET NO.	2 of 3
DRAWN BY	MTP
DATE COMP.	4/12/85
SCALE	1" = 100'

HOLBROOK-LUPTON HWY.

GOODWATER T.I.
NAVAJO COUNTY.

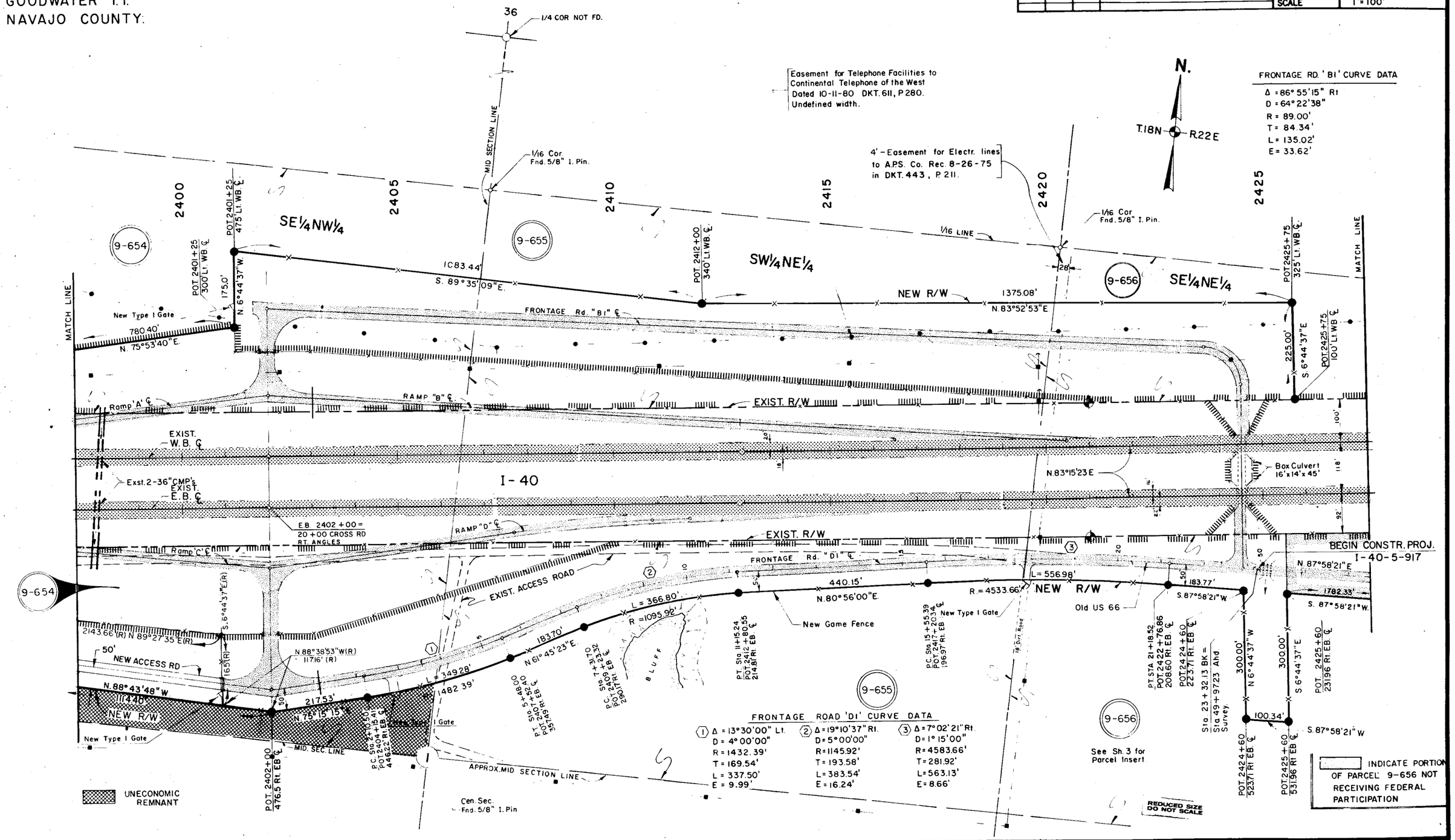

HARD COPY 8416-MI CHECKED BY M. J. Bender 5/85

HOLBROOK-LUPTON HWY.

GOODWATER T.I.
NAVAJO COUNTY.

Click here for I 40 Index

REVISIONS				PROJECT NO.	IR-40-5(72)
C.O. No.	DATE	BY	DESCRIPTION	DRAWING NO.	D-9-T-297
7267	4-7-86	MTP	Revised E. Property Ln. of Par. 9-656	SHEET NO.	3 of 3
7262	5-1-86	MTP	Bid Set Review.	DRAWN BY	MTP
				DATE COMP.	4/12/85
				SCALE	1"=100'

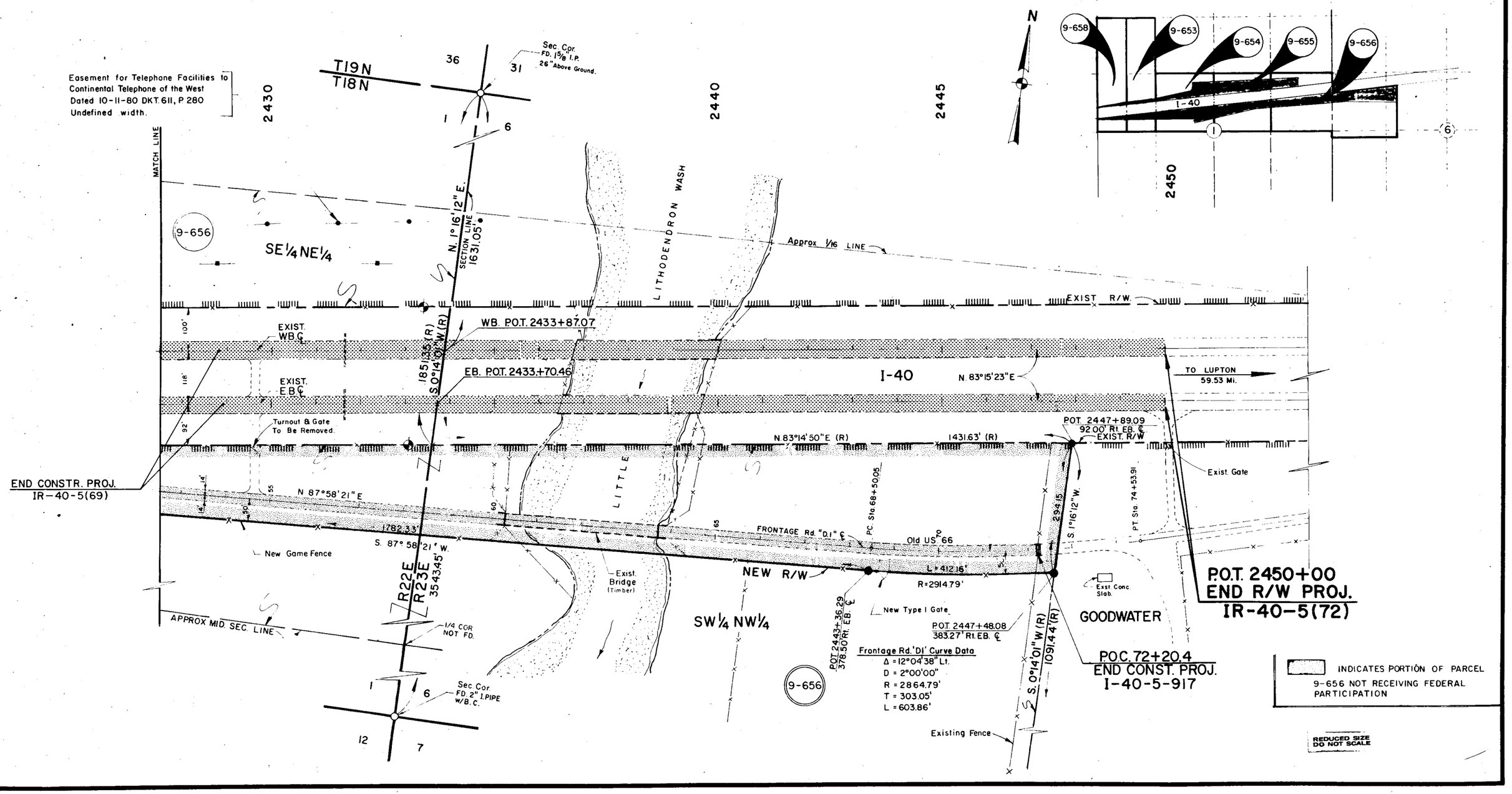

HARD COPY 8416-MI CHECKED BY M. Bowden 5/85