FHWA REGION	STATE	PROJECT NUMBER	SHEET NUMBER	TOTAL SHEETS	FINALIZED PLANS
9	ARIZ.	I-40-4(59)	1	53	

DRAWING NUMBER	D-9-T-241

Click here for I 40 Index



R/W PLANS FILE SET

STATE OF ARIZONA
STATE HIGHWAY DEPARTMENT

RIGHT OF WAY PLAN OF THE

FLAGSTAFF-HOLBROOK

STATE HIGHWAY

PROJECT NO. I-40-4(59)

NAVAJO COUNTY

R/W PLANS FILE SET

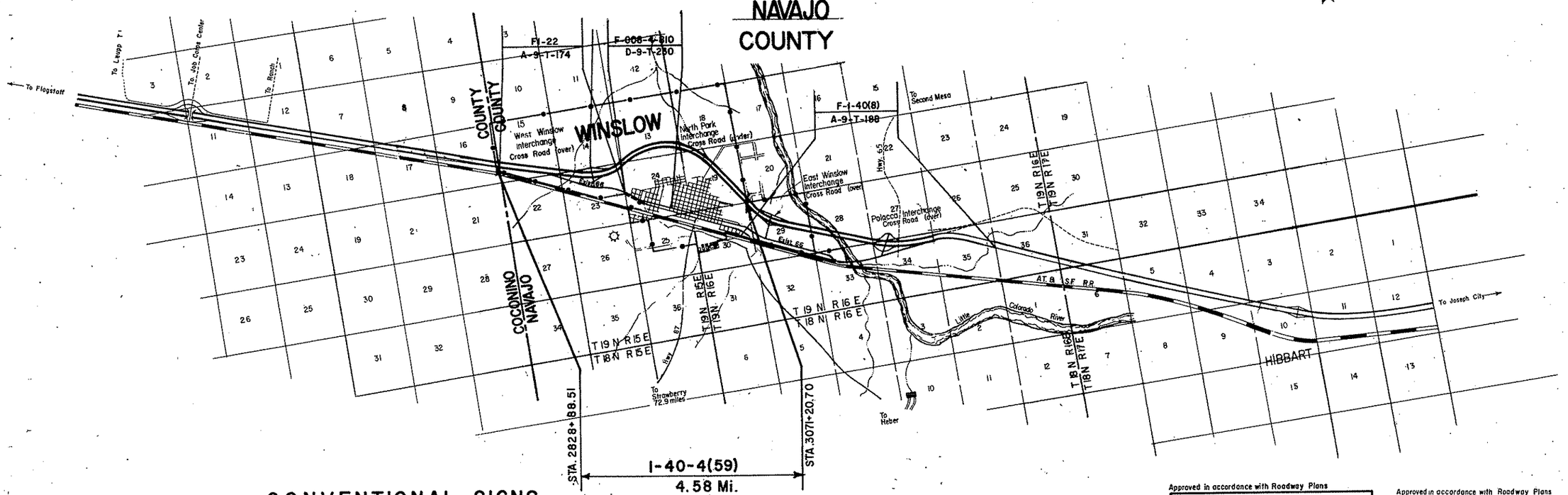

CONVENTIONAL SIGNS

HIGHWAY CENTER LINE (New) (Existing)
HIGHWAY R/W LINE (New) (Existing)
CONTROLLED ACCESS (Denied) (Open) (Existing)
N.R.R. R/W COMMON TO HIGHWAY R/W (Existing)
R.R. R/W LINE
TOWNSHIP AND RANGE LINE
SECTION LINE
1/4 LINE OR MID-SECTION LINE
1/16 LINE
PROPERTY LINE (not part of a Subdivision)
SUBDIVISION OR LOT LINE
ORIGINAL LOT LINE
STATE AND NATIONAL BOUNDARIES
COUNTY LINE
CITY LIMITS
LAND GRANTS BOUNDARIES

FOREST, NATIONAL MONUMENTS,
MILITARY BASES AND INDIAN RESERVATION
SURVEY MEANDER LINE
NEW R/W CONTROL POINT
EXISTING R/W MARKER
PARCEL NUMBER 7-001
RAILROAD TRACK
POWER LINE
POWER TRANSMISSION LINE
TELEPHONE LINE
COMBINATION TELEPHONE AND POWER LINE
UNDERGROUND TELEPHONE CABLE T
WATER LINE W 2"
GAS LINE G 2"
SEWER LINE S 2" (Show size of line in alternate spaces)
STORM DRAIN SD 2"
CHAIN LINK FENCE

BARBED WIRE FENCE (cattle cut type)
STREET LIGHT
WATER METER
WATER VALVE
DOWN GUY
FIRE HYDRANT
GAS METER
GAS VALVE
MANHOLE (existing)
ROAD (existing)
PROPERTY ANCHOR BARS
PROPERTY LIMITS ARROWS
CANAL, CHANNEL OR DITCH
BRIDGE
BOX CULVERTS
CATTLE GUARD
RIVER
PIPE CULVERTS (New) (Existing)
DYKE

Gate
on extended arm

REDUCED SIZE DO NOT SCALE

Approved in accordance with Roadway Plans

DEPUTY STATE ENGINEER — DATE 5-26-76

ARIZONA DEPARTMENT OF TRANSPORTATION BOARD
Approved for Right of Way Acquisition in accordance with Resolution Number 76-09-A-20 Dated 5-21-76
Resolution Number 76-18-A-62 Dated 10-22-76
William N. Price — State Engineer

CHIEF DEPUTY STATE ENGINEER — DATE 5-26-76

U.S. DEPARTMENT OF TRANSPORTATION
FEDERAL HIGHWAY ADMINISTRATION

DIVISION ENGINEER — DATE

Approved in accordance with Roadway Plans

ASSISTANT STATE ENGINEER — DATE

ARIZONA STATE HIGHWAY COMMISSION
Approved for Right of Way Acquisition in accordance with Resolution Number 68-73 dated 10-11-68
Wm. N. Price — State Highway Engineer

DEPUTY STATE ENGINEER — DATE 11-8-68

U.S. DEPARTMENT OF TRANSPORTATION
FEDERAL HIGHWAY ADMINISTRATION
BUREAU OF PUBLIC ROADS
Approved:

DIVISION ENGINEER — DATE

FLAGSTAFF - HOLBROOK HIGHWAY
WINSLOW INTERSTATE FREEWAY - UNIT I
NAVAJO COUNTY

Click here for I 40 Index

PROJECT NO.	I-40-4(59)
DRAWING NO.	D-9-T-241
SHEET NO.	2 of 53
DRAWN BY	H.H.
DATE COMP.	Sept. 24, 1968
SCALE	
CONSULTANT	GREER ENGR. CO.

REVISIONS

C.O. No.	DATE	BY	DESCRIPTION
2154	12-31-68	rdp	Revised Areas: 9-210 Total, 9-211 Net, 9-213 Ease. & Rem. Rt.
✓	✓	✓	
2236	4-4-69	J.Nez	Changed ownership Par. 9-206-1 from Walter A. Olds to Jose A. Hernandez.
2528	1-30-70	P.Todd	Add Parcel No. 9-115-A.
2682	8-21-70	W.Trick	Revised Parcel 9-207, Added Parcel 9-206-3-A
2783	1-4-71	Marin	Added Parcels 9-212-A, 9-213-A, Revised 210, 211-A

4023	9-23-74	LMF	Changed Total & Remain. Areas of Parcel 9-216-A
5279	12-21-78	P.Todd	Revised Owners Inc.
5991	4-14-82	P.C.O.	DELETED Par. 9-216-A
4190	4-21-75	D.G.M.	Added Parcels 9-115-B & 9-216-A, Changed Sheet Total From 16 to 18
"	"	"	Completed Acq. Rec. For Par. 9-206-3-B, 9-213-A
4521	3-26-76	LMF	Changed total sheet No. to 49.
4598	8-4-76	LMF	Completed Acq. Record.
2881	3-2-71	T.E.K.	Par. 9-213-A: Chgd Area Remaining & Added Note ‡
2968	6-3-71	A.S.G.	Added Par. 9-205-A, 9-206-1-A thru 9-207-2-A
36..		F.W.	Revised Areas Parcels 9-210, 9-211. Added Note Concerning Par. 9-209 & 9-214. Added Par. 9-216-1
3895	3-24-..		Revised Areas Ease. & Rem. Rt. Par. 9-206-3-A

3 to 53

CHECKED BY D.G.

HARD COPY

* Total Area Does Not Include Area Of Parcel 9-115 Lying Northeasterly Of Arizona Public Service Co. Property. See Sheets 6 And 15.

‡ Area remaining South of I-40 & West of crossroad in Lots 6 & 7 of Kachina Vista No. 2 includes 13,094 sq.ft.

** Net Area Of Parcel Includes Area To Be Exchanged. The Area To Be Exchanged In Parcel 9-209 Is 1.76 Acres. The Area To Be Exchanged In Parcel 9-214 Is 0.86 Acres.

OWNERSHIP RECORD / ACQUISITION RECORD

PARCEL NUMBER	OWNER	DESCRIPTION	TOTAL AREA	AREA REQUIRED GROSS INCLUDING EXISTING R/W	AREA REQUIRED NET EXCLUDING EXISTING R/W	EASEMENT AREA	REMAINDER LEFT	REMAINDER RIGHT	SHEET NUMBER	COMMISSION APPROVAL	TYPE & DATE OF INSTRUMENT	RECORDED DATE	BOOK	PAGE
9-115	Michael J. O'Haco et. ux.	Portion SW¼ SW¼, Sec. 14, T19N R15E	*12.3 ac.		1.5 ac.		10.8 ac.		6,7	5-2-69	W.D. 7-16-69	8-22-67	306	543-4
9-204	New Mexico & Arizona Land Co.	S½ Sec.15, T19N R15E, lying North of Exist. Hwy.	586.9 ac.	45.1 ac.	16.4 ac.	3.6 ac.	538.2 ac.		4,5,6	8-28-70	DDE 7-6-70	10-7-70	330	810-11
		S½ Sec.15, T19N R15E, lying South of Exist. Hwy.	7.7 ac.		0.6 ac.			7.1 ac.	5,6	8-28-70	WD 7-6-70	10-7-70	330	808-09
9-205	Rose Mary Mead et. al.	Part of a Parcel in S½ S½ SE¼, Sec.15, T19N R15E	3.9 ac.	2.4 ac.	1.2 ac.			1.5 ac.	6	3-21-69	W.D. 4-21-69	4-21-69	302	87-90
		Part of a Parcel in N½ N½ NE¼, Sec.22, T19N R15E	5.2 ac.	264 sq.ft.				5.2 ac.	6	3-21-69	WD 2-5-69	4-21-69	302	87-88
9-206	Eletha Bigando et vir	N½ Lot 11, John L. Sweeney Tract Sec.22 T19N R15E	22,600 sq.ft.		Access	Rights	Only		6	5-5-72	F.O.C. 7-26-72	7-26-72	371	377-79
9-206-1	Jose A. Hernandez, et ux.	North 220' of Lot 10, John L. Sweeney Tract	22,000 sq.ft.		Access	Rights	Only		6	4-2-69	R.O.D. 11-8-71	6-4-69	304	248
9-206-2	Joe A. Hernandez et. ux.	Lots 8 & 9 John L. Sweeney Tract Sec.22, T19N R15E	124,950 sq.ft.		Access	Rights	Only		6	4-2-69	R.O.D. 11-8-71	6-4-69	304	249
9-206-3	Quince E. Rhoton et. ux.	Lot 7 John L. Sweeney Tract, Sec.22 T19N R15E	65,520 sq.ft.		Access	Rights	Only		6	2-28-69	F.O.C. 6-7-74	4-8-69	301	253
9-207	Harry L. Nace Jr.	Lots 1,2,3,4,5 & 6 John L. Sweeney Tract Sec.22, T19N R15E	355,298 sq.ft.			~~17,741~~ 48,442 sq.ft.		~~337,557~~ 305,857 sq.ft.	6	7-13-73	F.O.C. 9-28-73	9-28-73	13002	Nav. Co.
9-207-1	Albert J. Ong et. ux.	Lot 27, Kachina Vista Subdivision, Sec. 23 T19N R15E	185,000 sq.ft.		Access	Rights	Only		6	11-5-71	F.O.C. 1-17-72	1-19-72	12809	Nav. Co.
9-207-2	Transamerica Title Insurance Co. Trustee	North 309' of Lots 24, 25 & 26, Kachina Vista Subdivision Sec. 23 T19N R15E	173,040 sq.ft.		Access	Rights	Only		6,7	11-5-71	R.O.D. 10-28-71	12-3-71	354	869
9-208	Dennis J. Sweeney et. al.	Portion of NE¼ NE¼, Sec. 22 T19N R15E	3.4 ac.	3.4 ac.	371 sq.ft.				6	2-28-69		4-8-69	301	250
9-209	Frank A. Krebs et. ux.	Portion N½ NW¼ Sec. 23, T19N R15E	12.4 ac.	12.4 ac.	** 8.4 ac.				6,7	6-5-75	EXCH. DEED	11-15-73	401	21-24
9-210	Michael J. O'Haco et ux.	Part of a Parcel in NE¼ NE¼ NW¼ Sec. 23 T19N R15E	~~3.9 Ac.~~ 3.57 Ac.		~~3.2 Ac.~~ 2.44 Ac.		~~0.3 Ac.~~ 1.13 Ac.	~~0.1 ac.~~	7,13	6-5-75	EXCH. DEED 8-8-73	11-15-73	401	21-24
		Lots 1 & 2, Kachina Vista No. 2 Sec. 23 T19N R15E	58,400 sq.ft.		58,400 sq.ft.			~~18,225 sq.ft.~~	7,13					
9-211	Michael J. O'Haco et. al.	Part of a Parcel in NW¼ NE¼ NW¼ Sec. 23 T19N R15E	~~4.3 Ac.~~ 4.86 Ac.	~~4.9 Ac.~~ 3.58 Ac.	~~2.8 Ac.~~ 2.68 Ac.		~~0.6 Ac.~~ 1.78 Ac.	~~0.1 ac.~~	7,13	9-5-75	EXCH. DEED 8-8-73	11-15-73	401	
9-212	Frank A. Krebs et. ux.	Lots 3, 4 & 5, Kachina Vista No. 2, Sec. 23 T19N R15E	89,520 sq.ft.		42,963 sq.ft.			46,557 sq.ft.	7,13	4-22-69	W.D.	5-21-69	303	432-35
9-213	B. H. Mead	Lots 6, 7, 8 & 9 Kachina Vista No. 2, Sec. 23 T19N R15E	119,720 sq.ft.		52,072 sq.ft.	~~333 sq.ft.~~		~~89,315 sq.ft.~~ 67,648 sq.ft.	7,13	6-26-70	W.D.	8-3-70	325	744-51
9-214	Louise S. Warren, S/S	Portion of NE¼ NE¼ NW¼ & Portion of N½ NE¼ Sec. 23, T19N R15E	53.3 ac.		** 19.5 ac.		5.5 ac.	28.3 ac.	7,8,13	6-5-75	EXCH. DEED 8-8-73	11-15-73	401	21-24
		Lots 10, 11, 12 & 13, Kachina Vista No. 2, Sec. 23, T19N R15E	119,720 sq.ft.		474 sq.ft.			119,246 sq.ft.	7,8,13					
9-215	Nora D. Hohn	Part of a Parcel in NE¼ NE¼ Sec. 23, T19N R15E	7.0 ac.		3.0 ac.			4.0 ac.	8	5-2-69	WD 3-18-69	7-16-69	306	543-44
9-216	Arizona Public Service Co.	Portion of S½ S½ S½ Sec. 14, T19N R15E	6.5 ac.		0.4 ac.		6.1 ac.		6,7,8,13	12-7-73	WD 10-23-73	4-2-74	409	580
9-217	New Mexico & Arizona Land Co.	S½ S½ Sec. 13, T19N R15E	640.0 ac.	36.8 ac.	35.9 ac.		603.2 ac.		8,9,10	2-10-70	W.D.	3-9-70	318	600-601
9-218	City of Winslow	N½ N½ Sec. 24, T19N R15E	138.3 ac.		6.2 ac.	5.6 ac.		126.5 ac.	8,9	12-18-70	W.D.	1-18-71	336	118-123
9-219	Nagel Lumber & Timber Co.	Lots 4 & 5, Blk. 63 Mahoney Addn. Sec. 24, T19N R15E	17,190 sq.ft.		104 sq.ft.			17,086 sq.ft.	10	8-7-70	W.D. 6-24-70 / QCD 7-3-70	9-30-71 / 9-30-71	350 / 350	794 / 795
9-220	James W. Patterson, a single man	Lot 3, Blk. 63 Mahoney Addn. Sec. 24, T19N R15E	8,628 sq.ft.		507 sq.ft.			8,121 sq.ft.	10	2-28-69	W.D.	4-8-69	301	251
9-221	Leo R. Hesser et. ux.	Lots 1 & 2 Blk. 63 Mahoney Addn. Sec. 24, T19N R15E	17,321 sq.ft.		2,280 sq.ft.			15,041 sq.ft.	10	8-5-69	W.D.	9-8-69	310	44-45
9-222	Neil M. Harrah et. ux.	Lots 3, 4, 5 & 6 Blk. 64, Mahoney Addn. Sec. 24, T19N R15E	34,998 sq.ft.		8,568 sq.ft.			26,420 sq.ft.	10	5-2-69	W.D.	6-12-69	304	548-549
9-223	Georganna Kelly S/S	Lots 1 & 2 Blk. 64, Mahoney Addn. Sec. 24, T19N R15E	16,042 sq.ft.		3,913 sq.ft.			12,129 sq.ft.	10	3-21-69	W.D. & P.P.H.	4-11-69	301	409-410
9-224	City of Winslow	S½ S½ Sec. 18 T19N R16E	475.8 ac.	16.0 ac.	14.7 ac.		459.8 ac.		10,11	12-18-70	W.D.	1-18-71	336	120-121
9-225	New Mexico & Arizona Land Co.	Portion of N½ NW¼ & E½, Sec. 19 T19N R16E	330.5 ac.		49.5 ac.		176.1 ac.	104.9 ac.	10,11,12	2-10-70	W.D.	3-9-70	318	602-603
~~9-226~~	~~Winslow Elementary School~~	~~Part of a Parcel in NW¼ SE¼, Sec. 19 T19N R16E~~	~~30.0 ac.~~		~~0.1 ac.~~	Deleted	10-3-68	~~29.9 ac.~~	~~11,12~~					
9-218-1	City of Winslow	Part of a Parcel in NE¼ NE¼ Sec. 23, T19N, R15E.	1.9 ac.		0.5 ac.			1.4 ac.	8	10-3-69	F.O.C. 8-5-69	12-23-69	348	346-349
9-115-A	Michael J. O'Haco et. ux.	Portion SW¼ SW¼, Sec. 14, T.19N. R.15E.	*10.8 Ac.		10.8 Ac.				6,7,15	5-8-70	WD 4-22-70	6-8-70	322	920-21
9-206-3-A	Quince E. Rhoton et. ux.	Lot 7 John L. Sweeney Tract; Sec. 22, T19N, R15E	65,520 sq.ft.			~~8750#~~ 5004#		~~56,770#~~ 60,516#	6	3-15-74	Esmt. 5-21-74	6-7-74	414	178-80
9-212-A	Frank A. Krebs et ux	Part of Lots 3, 4, 5 Kachina Vista No. 2, Sec. 23 T19N, R15E	46,557#		35,172 sq.ft.			11,385 sq.ft.	7,13	6-21-71	WD 4-27-71	7-23-71	306	907-08
9-213-A	B. H. Mead	" " 6 & 7 " " " " " "	67,648#		11,998 sq.ft.			‡55,650 sq.ft.	7,13	6-21-71	WD 4-29-71	7-23-71	306	930-31
9-205-A	Rose Mary Mead et. al.	Part of a Par. in S½ S½ SE¼, Sec. 15, T19N, R15E.		DAMAGES	ONLY				7	9-17-71	R.O.D. 8-11-71	10-13-71	351	641
		Part of a Par. in N½ N½ NE¼, Sec. 22, T19N R15E.		"	"				7	9-17-71	R.O.D. 8-11-71	10-13-71	351	641
9-206-1-A	Jose A. Hernandez, et ux.	North 220' of Lot 10, John L. Sweeney Tract		"	"				7	10-15-71	R.O.D. 8-11-71	12-9-71	355	175
9-206-2-A	Joe A. Hernandez, et ux.	Lots 8 & 9 John L. Sweeney Tract		"	"				7	10-15-71	R.O.D. 8-11-71	12-9-71	355	175
9-206-3-B	Quince E. Rhoton, et ux.	Lot 7 John L. Sweeney Tract		"	"				7	3-15-74	F.O.C. 3-8-74	6-7-74	414	178
9-207-2-A	Transamerica Title Ins Co. Trustee	North 309' Lots 24, 25 & 26 Kachina Vista, Sec. 23, T19N R15E		"	"				7	11-5-71	R.O.D. 10-1-71	12-3-71	354	869
9-216-1	M.J. O'Haco et ux.	Portion Of S½ S½ S½ SW¼ Sec. 14, T19N, R15E.	1.59 Ac.		1.59 Ac.				7 & 13	6-5-75	EXCH. DEED 8-8-73	11-15-73	401	21-24
9-115-B	Michael J. O'Haco et ux	Portion of SW¼ SW¼ Sec. 14, T19N, R15E.			1.14 Ac.				6,7 & 16	9-2-77	Exch. Deed 7-20-77	9-26-77	500	135-37
~~9-216-A~~	~~M.J. O'Haco, et ux~~	~~Portion of SW¼ SW¼ Sec. 14, T19N, R15E.~~	~~1.10 Ac.~~	DELETED 4-14-82			~~5.86~~	~~1.46 Ac.~~	~~7, 8 & 29~~					

REDUCED SIZE DO NOT SCALE

FLAGSTAFF–HOLBROOK HIGHWAY
WINSLOW INTERSTATE FREEWAY – UNIT I
NAVAJO COUNTY

Click here for I 40 Index

8074	1-24-90	G.R.J.	Added Parcels 9-861 thru 9-864 & Note #13.
8193	7-9-90	LMF	Deleted Par. 9-861 & Rev. areas Par. 9-864
"	"	"	Rev. Owner Name Par. 9-862.

4756	2-11-77	LMF	Added Parcel 9-224-B; Rev. Areas Par.
"	"	"	9-217-A & -L1, -L2; Added Note.
4821	4-11-77	K.S.	Rev'd areas & net 9-218-5; Remv'd note.
4856	4-28-77	WDS	Deleted Par. 9-216-2 & Note ② Revised Areas
"	"	"	Par. 9-217-A & (L1) & Rev. Note ⑩ Remv'd. ⑬
"	"	"	Revised Areas Par. 9-115-C & 9-217-A-L2
4928	8-4-77	K.S.	Added T.C.E. area to 9-225-2, Rev'd
"	"	"	owner Par. 9-223-1. Deleted Parcel 9-225-4
5011	11-10-77	K.S.	Rev'd areas Par. 9-223-1. Added 9-223-2
5320	5-10-79	K.S.	Removed note (3) (Unec. rem.)

REVISIONS			
C.O. No.	DATE	BY	DESCRIPTION
4821	3-26-76	LMF	Added this sheet.
4598	8-4-76	LMF	Added Notes; Rev. areas Parcels 9-115-C,
"	"	"	9-217-A & -L1, 9-224-A & -L1, 9-224-1, 9-224-2,
"	"	"	9-224-3 & -L1 & -L2, 9-225-A & -L1, 9-225-1, 9-
"	"	"	225-2, 9-225-3, 9-225-4 & -L1 & -L2; Added
"	"	"	Parcel 9-225-6.
4623	9-29-76	LMF	Changed Total Sheet No. to 53; Rev. Net
"	"	"	Areas, Parcel 9-224-3; Added Lease Par. 9-217-A-L2

PROJECT NO.	I-40-4(59)
DRAWING NO.	D-9-T-241
SHEET NO.	3 of 53
DRAWN BY	LMF
DATE COMP.	3-26-76
SCALE	

① Note: These Parcels Are Part of A Total Operation Containing Approx. 415,000 Acres Lying In Navajo, Coconino And Apache Counties.

② ~~Total Area includes Lot 6, Blk. 2, & Lots 7 & 8, Blk. 3, Painted Desert Country Club Estates Unit II only.~~

④ See Parcel 9-163; R/W Proj. I-40-4(71) For additional take.

⑤ Total Area shown includes only that part of SE¼, Sec. 14 Lying S'ly of Painted Desert Country Club Estates & E'ly of Painted Desert Country Club Estates Unit 2.

⑥ Total Area shown includes all of Blks. 57, 58, 59 & Lots 2-4 & W½ Lot 1 of Blk. 60 only.

⑧ R/W for Ruby Wash Drainage System.

⑨ R/W for I-40.

⑩ 0.5 Ac. of New R/W (1977) Required for Slopes at North Park T.I.

⑪ Area To Be Deeded to Navajo County.

⑫ Area To Be Deeded to City of Winslow.

⑬ Note: Parcels 9-861, 9-862 & 9-864 to be acquired for Constr. Project 40 NA 251 H 2176 01C

OWNERSHIP RECORD / ACQUISITION RECORD

PARCEL NUMBER	OWNER	DESCRIPTION	TOTAL AREA	AREA REQUIRED: GROSS INCLUDING EXISTING R/W	AREA REQUIRED: NET EXCLUDING EXISTING R/W	EASEMENT AREA	REMAINDER: LEFT	REMAINDER: RIGHT	SHEET NUMBER	COMMISSION APPROVAL	TYPE & DATE OF INSTRUMENT	RECORDED: DATE	RECORDED: BOOK	RECORDED: PAGE
~~9-216-2~~	~~Continental Service Corp. Trustee, Trust # 15805~~	~~Pt. Lot 7, Blk. 3 Painted Desert Country Club Estates Unit II Subdivision~~ ②	~~49,174 ф~~	DELETED 4-28-77			~~24,201 ф~~	~~21,268 ф~~	~~8~~					
9-115-C	M.J. O'Haco, et ux	Pt. S½ S½ SE¼ Sec. 14, T.19N. R.15E. ⑤	65.4 Ac.		~~6.3 Ac.~~ 0.1 Ac.		~~47.3 Ac.~~ 52.5 Ac.	12.8 Ac.	9	9-2-77	Exch. Deed T-2077	9-26-77	500	135-37
9-217-A	New Mexico and Arizona Land Co.	Pt. Lot 4, Sec. 7, T.19N. R.16E. ①	610.8 Ac.	~~19.1 Ac.~~ ~~20.7 Ac.~~	⑩ ~~15.4 Ac.~~ 5.5 Ac.	⑩ ~~7.6 Ac.~~ ~~15.4 Ac.~~	~~303.7 Ac.~~ ~~324.1 Ac.~~	~~98.8 Ac.~~ 89.0 Ac.	9-11,14,16	9-14-78	WD - ESMT. 7-21-77	9-28-78	534	62-73
		Pt. E½ of Sec. 1, T.19N. R.15E. ①	632.2 Ac.		⑪ ~~7.6 Ac.~~ 2.8 Ac.		684.3 Ac.	629.4 Ac.	16,17					
-L1	Allen H. Parkinson #562	Pt. SW¼ & E½ Sec. 13, T.19N. R.15E.	644.6 Ac.		⑪ 60.3 Ac.	⑪ ~~60.3 Ac.~~	684.3 Ac.		18,19					
-L2	H.F.C. Oil Co.	Pt. E½ of Sec. 1, T.19N. R.15E.	610.8 Ac.	~~19.1 Ac.~~ ~~20.7 Ac.~~	~~18.1 Ac.~~ ~~19.5 Ac.~~	~~17.0 Ac. G.E.~~	~~303.7 Ac.~~ ~~324.1 Ac.~~	~~98.8 Ac.~~ 89.0 Ac.	9-11,14,16					
			644.6 Ac.		60.3 Ac.	~~60.3 Ac. G.E.~~	684.3 Ac.		18,19					
9-218-2	A.R. Littrell, et ux.	Pt. Blk. 59 & Lots 2,3,4 & W½ Lot 1, Blk. 60, Mahoney Subd. ⑥	155,477 ф		12,327 ф			143,150 ф	10	12-23-76	WD 11-17-76	1-17-77	479	591
9-218-3	Mary Elizabeth Blecha, et al.	Pt. Lot 6, Blk. 60, Mahoney Subd.	8103 ф		1609 ф			6494 ф	10	12-9-76	WD 10-15-76	12-30-76	478	256-7
9-218-4	Chester Paul Noel et ux.	Pt. Lot 5, Blk. 60, Mahoney Subd.	8125 ф		1798 ф			6327 ф	10	12-9-76	WD 10-14-76	12-30-76	478	254
9-218-5	Atchison Topeka & Santa Fe R.R.	Pt. E 25' Lot 1, Blk. 60, Mahoney Subd. & Pt. S½ Sec. 23, N½ Sec. 25, T19N, R15E, & N½ Sec. 30, T.19N, R16E.	Unk.	~~16.8 Ac.~~ 16.5 Ac.	~~16.8 Ac.~~ 16.1 Ac.	0.1 Ac. T.C.E.			10,21,22,23,24,25,30					
9-218-6	Ufa M. Grant	Lots 1 thru 6, Blk. 61, Mahoney Subd.	49,870 ф		49,870 ф				10	11-9-78	FOC 1-30-79	2-15-79	547	724-726
9-219-A	Nagel Lumber & Timber Co.	Lots 1 thru 6, Blk. 62, Lots 4,5 & 6 Blk. 63, Mahoney Subd.	76,426 ф		76,426 ф				10,11	11-22-78	FOC 1-30-79	2-15-79	547	727-729
9-221-A	Leo R. Heeser Jr., et ux.	Pt. Lots 1,2 & 3 Blk. 63, Mahoney Subd. & W½ Hicks Ave.	26,671 ф		26,671 ф				11	1-30-80	FOC 3-24-80	4-25-80	590	680-683
9-222-A	Neil M. Harrah, et ux.	E½ Hicks Ave., & Lots 4 thru 6 Blk. 64, Mahoney Subd.	23,204 ф		23,204 ф				11	9-25-79	FOC 12-10-79	12-28-79	581	181-183
9-223-1	Union Oil Co. of California	Lots 1,2 & 3, Blk. 64, Mahoney Subdivision	~~19,937 ф~~ 18,753 ф		~~19,937 ф~~ 18,753 ф				11	10-13-77	WD 4-21-77	11-18-77	505	680-2
9-224-A	City of Winslow	Pt. SW¼ Sec. 18, T19N, R16E.	Unk.	⑧ 31.2 Ac.	30.8 Ac.				11,12,15					
-L1	Harry G. Hancock, et ux	Pt. SW¼ Sec. 18, T19N, R16E.	459.8 Ac.	31.2 Ac.	30.8 Ac.		80.1 Ac.	348.5 Ac.	11,12,15					
9-224-1	James K. LaPrade Jr. et ux	Pt. SE¼ NW¼ & Lot 2 Sec. 18, T19N, R16E.	78.1 Ac.		10.2 Ac.		35.6 Ac.	32.3 Ac.	15,16	2-17-77	WD 12-9-76	3-10-77	482	842-3
9-224-2	Janetta E. Newman	Pt. Lot 1, Sec. 18, T19N, R16E.	78.2 Ac.		~~16.3 Ac.~~ 17.6 Ac.		9.1 Ac.	~~52.8 Ac.~~ 51.5 Ac.	16	2-17-77	WD 12-1-76	3-10-77	482	844-5
9-224-3	State of Ariz. (State Land Dept.)	Pt. of E½ Sec. 12, T19N, R15E.	640.0 Ac.		~~22.7 Ac.~~ ⑪ 19.4 Ac.	0.2 Ac. T.C.E.	~~617.3 Ac.~~ 488.4 Ac.	32.2 Ac.	16,17	12-8-77	Patent 3-30-78	4-25-78	518	140-141
-L1	Painted Desert Country Club Inc. C.L. # C-403	Pt. SE¼ SE¼ Sec. 12, T19N, R15E.	100.0 Ac.		~~15.1 Ac.~~ 15.4 Ac.		~~77.6 Ac.~~ 77.6 Ac.	~~7.9 Ac.~~ 7.0 Ac.	16,17					
-L2	M.J. O'Haco, et ux G.L. # G-762	Pt. of E½ Sec. 12, T19N, R15E.	540.0 Ac.		~~7.6 Ac.~~ 104.0 Ac.		~~532.4 Ac.~~ 410.8 Ac.	25.2 Ac.	17					
9-225-A	New Mexico and Ariz. Land Co.	Pt. N½ & SE¼ Sec. 19, T19N, R16E. ①	279.6 Ac.	73.6 Ac.	⑫ 61.7 Ac.		158.6 Ac.	47.3 Ac.	11,12,13,&20	9-14-78	WD 7-21-77	8-28-78	534	74-76
-L1	City of Winslow	Pt. W½ SE¼ Sec. 19, T19N, R16E.	36.9 Ac.	31.3 Ac.	21.3 Ac.			5.6 Ac.	13,20					
9-225-1	Winslow Elementary School District #1	Pt. NW¼ SE¼ Sec. 19, T19N, R16E.	46.3 Ac.		1.7 Ac.		44.6 Ac.		13,20	11-29-76	WD 10-6-76	12-8-76	476	703
9-225-2	City of Winslow	Pt. W½ W½ Sec. 19, & Pt. Sec. 30, T.19N. R.16E.; N½ S½ Sec. 23, N½ Sec. 25, Pt. Sec. 24 & 20, T.19N. R.15E.	Unk.		⑥ 23.2 Ac.	⑨ 1.50 Ac. 0.15 Ac. T.C.E.			10,20,21,22,23,24,25	1-5-77	EASE 9-28-76	1-19-77	479	772-3
④ 9-225-3	Patricia Bales Kinsolving	Pt. NW¼ Sec. 30, T19N, R16E.	46,077 ф		4500 ф			41,577 ф	20	2-17-77	WD 1-6-77	3-10-77	482	841
~~9-225-4~~	~~Frank Munroe et ux.~~	~~Pt. NW¼ Sec. 30, T19N, R16E.~~	~~32,872 ф~~	~~2492 ф~~	DELETED 10-7-77			~~30,380 ф~~	~~20,21~~					
~~-L1~~	~~Joe Edmond~~	~~Pt. NW¼ Sec. 30, T19N, R16E.~~	~~10,788 ф~~	~~1500 ф~~				~~18,286 ф~~	~~20,21~~					
~~-L2~~	~~Mallow~~		~~18,084 ф~~	~~992 ф~~				~~12,002 ф~~						
9-225-5	Ruby G. McHood, et al.	Pt. Lot 11, Blk. 5 Campbell's Addition	35,500 ф		~~1150 ф~~ 2840 ф		~~34,350 ф~~ 32,660 ф		20,21	12-9-76	WD 10-15-76	12-30-76	478	255
9-225-6	Charles J. Kemski, et ux	Pt. Lot 2, Blk. 5 Campbell's Addition	104,796 ф		2840 ф		101,956 ф		20,21	2-15-79	WD 5-12-77	3-14-79	549	844
9-224-B	City of Winslow	Pt. S½ Lot 4, Sec. 18, T.19N R.16E.	Unk	Access Rights Only					11	9-2-77	Deed 5-18-77	9-13-77	498	983-984
9-223-2	Georganna Kelly	Pt. of Abandoned N. Park Dr., Mahoney Subdiv.	1,204 ф		1,204 ф				11	3-2-78	Deed 1-19-78	3-29-78	515	365-366
⑬ ~~9-861~~	~~The Navajo Tribe~~	~~Pt. SE¼ SW¼ Sec. 15, T.19N. R.15E.~~	~~233.12 Ac.~~		~~0.05 Ac.~~	~~0.11 Ac. T.C.E.~~	~~233.07 Ac.~~		~~6~~	DELETED	7-10-90			
⑬ 9-862	Barbara Otero	Pt. Lot 10 Blk. 5, Toltec Divide Estates	2.22 Ac.		0.20 Ac.		2.02 Ac.		6					
⑬ 9-864	Vern A. Robertson, et ux	Pt. Lot 9 Blk 5, Toltec Divide Estates	~~2.10 Ac.~~ 2.07 Ac.		~~0.11 Ac.~~ 0.06 Ac.	0.03 Ac. T.C.E.	~~1.99 Ac.~~ 2.01 Ac.		6					

CHECKED BY Tal Kanoke

HARD COPY

KEYING 44-512

FLAGSTAFF - HOLBROOK HIGHWAY
WINSLOW INTERSTATE FREEWAY - UNIT I
NAVAJO COUNTY

Click here for I 40 Index

REVISIONS			
C.O. No.	DATE	BY	DESCRIPTION
2200	3-4-69	J. Nez	Added original names to Hicks Ave. and Campbell Ave.
2528	1-30-70	P. Todd	Add. New R/W for Rest Area in SW Quad. Sec. 14.
2682	3-21-70	W. Trick	Add New Drainage Easement & Temporary Construction Easement
2783	12-20-70	Martin	Removed Ramp Rt. 2852-2965, Added Ramp Rt. 2900+.
"	"	"	

PROJECT NO.	I-40-A(59)
DRAWING NO.	D-9-T-241
SHEET NO.	4 of 53.
DRAWN BY	R.S. & S.F.
DATE COMP.	Sept. 24, 1968
SCALE	1" = 1000'

HARD COPY 6512 M3 & 6512 M4, 7663 M-1 by 1960

CHECKED BY. D. L. Matlock

REVISIONS			
C.O. No.	DATE	BY	DESCRIPTION
3119	12-16-71	G. Hale	Chl. Lt. Curve Data, Curve Data, Tie to Chord, Rt. of Way
3202	4-12-72	B.J.N.	Manv. Revisions. See C.O. # 3242.
3317	6-26-72	B.J.N.	Rev. Chl. & Added T.C.E. Lt.
3609	7-10-73	L.F.W.	Rev. Chl. & Added W. Winslow Interchange Ext. for Ramp 8 & 10.
4190	4-22-75	D.G.H.	Added New Chl. Lt. Rt. Ramp 8 & 10 in Lot 1 Sec. 15.
4251	3-26-76	L.M.F.	Added New W.B. Ramp Rt. for Ramp 8 & 10.
4295	8-4-76	L.M.F.	Rev. New Chl. 10 & 10 in Lot 1 Sec. 15.
4423	9-28-76	K.S.	Added New T.C.E.s (1976); Added Alt.
"	"	"	Thorat R/W (1976) in Sec. 12 & 13.
"	"	"	Total Sheet No. to 53.
2632	10-12-78	L.M.F.	Rev. Pag. Ofs. I-40-A(61) to 29+00 Ahd. per OKS.

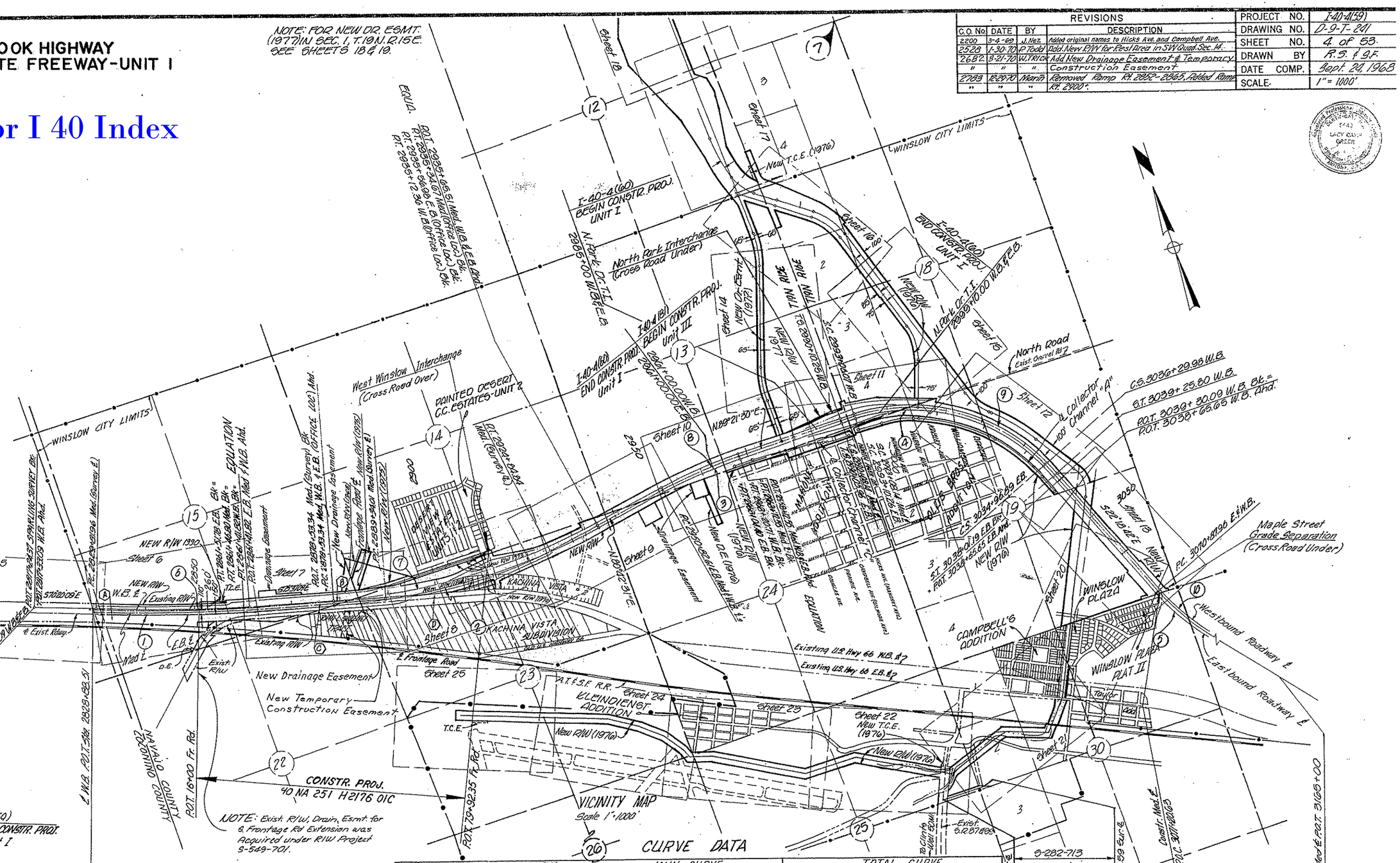

CURVE DATA

CURVE INDEX	SPIRAL CURVE a	Δ	L	"0"	t	MAIN CURVE Δ	D	R	L	TOTAL CURVE Δ	R+"0"	T	L
1	—	—	—	—	—	5°17'00"	0°10.01"	34,375.47	3,169.82	—	—	—	—
2	—	—	—	—	—	23°40'20"	0°24.54"	13,804.99	5,703.64	—	—	—	—
3	—	—	—	—	—	8°38'59"	0°30.09"	11,405.16	1,721.79	—	—	—	—
4	1/2	2°18'54"	304.30'	1.02	152.14	63°42'00"	1°31'17"	3,765.72	4,186.63	68°19'48"	3,766.74	2,708.65	4,795.23
5	—	—	—	—	—	49°24'03"	1°14.016"	4,637.66	3,998.62	—	—	—	—
6	—	—	—	—	—	5°17'00"	0°10.02"	34,267.47	3,159.86	—	—	—	—
7	—	—	—	—	—	23°40'20"	0°25.06"	13,686.99	5,659.02	—	—	—	—
8	—	—	—	—	—	8°38'59"	0°29.52"	11,513.16	1,736.10	—	—	—	—
9	1/2	2°11'16"	295.82	0.94	147.90	63°57'16"	1°28.45"	3,873.72	4,329.91	68°19'48"	3,874.66	2,777.66	4,915.55
10	—	—	—	—	—	49°24'03"	1°15.53.7"	4,529.66	3,905.51	—	—	—	—

INDEX TO EXISTING R/W

Index	Subdivision	Sec.	Twp	R	Acq. From	Type	Book	Page	Width	Year	Parcel No.
(A)	Part of S 1/2	15	19N	15E	New Mexico & Ariz. Land Co.	Ease.	9 of N.A.R.E.	224-225	100 ft 100.0 ft	1947	3979
(B)	Part of S 1/2 SE 1/4	15	19N	15E	Ben E. Armer, Et. Ux.	Ease.	9 of N.A.R.E.	232-233	50 ft	1947	3980
(C)	Part of N 1/2 NE 1/4	22	19N	15E	John L. Sweeney	Ease.	9 of N.A.R.E.	249-250	100 ft 100.0 ft	1947	3982
(D)	Part of N 1/2	23	19N	15E	Louise H. Sweeney Warren	Ease.	9 of N.A.R.E.	210-211	100 ft 100.0 ft	1947	3981

* 150' on Southerly side of Exist. ℄ up to Parcel #3980 at which point it becomes 100' Southerly of New Mexico & Ariz. Land Co.

FLAGSTAFF-HOLBROOK HIGHWAY
WINSLOW INTERSTATE FREEWAY-UNIT I
NAVAJO COUNTY

Click here for I 40 Index

REVISIONS			
C.O. No.	DATE	BY	DESCRIPTION
8798	2-30-93	R.C.O.	Added Abandonment Note & Zipped Area.
"	"	"	Added New R/W 1992, D & B'S, P & O'S;
"	"	"	Performed By DMJM ARIZONA, INC.

REVISIONS			
C.O. No.	DATE	BY	DESCRIPTION
3119	12-15-71	C. Hale	Added dyke at W.B. Sta. 2825
3242	4-12-72	B.J.N.	Added Call's: Obliterate & Remove Crossover, Remove
"	"	"	Gate. No Access.
4190	4-20-75	D.G.M.	Changed Sheet Total from 18 to 19.
4521	3-26-76	L.M.F.	Changed Sheet Total From 19 to 49
4723	10-29-76	L.M.F.	Changed Sheet Total to 53.

PROJECT NO.	I-40-4(59)
DRAWING NO.	D-9-T-241
SHEET NO.	5 of 53
DRAWN BY	B.F. H.H.
DATE COMP.	Sept 24, 1968
SCALE	1" = 100'
CONSULTANT	GREER ENGR. CO.

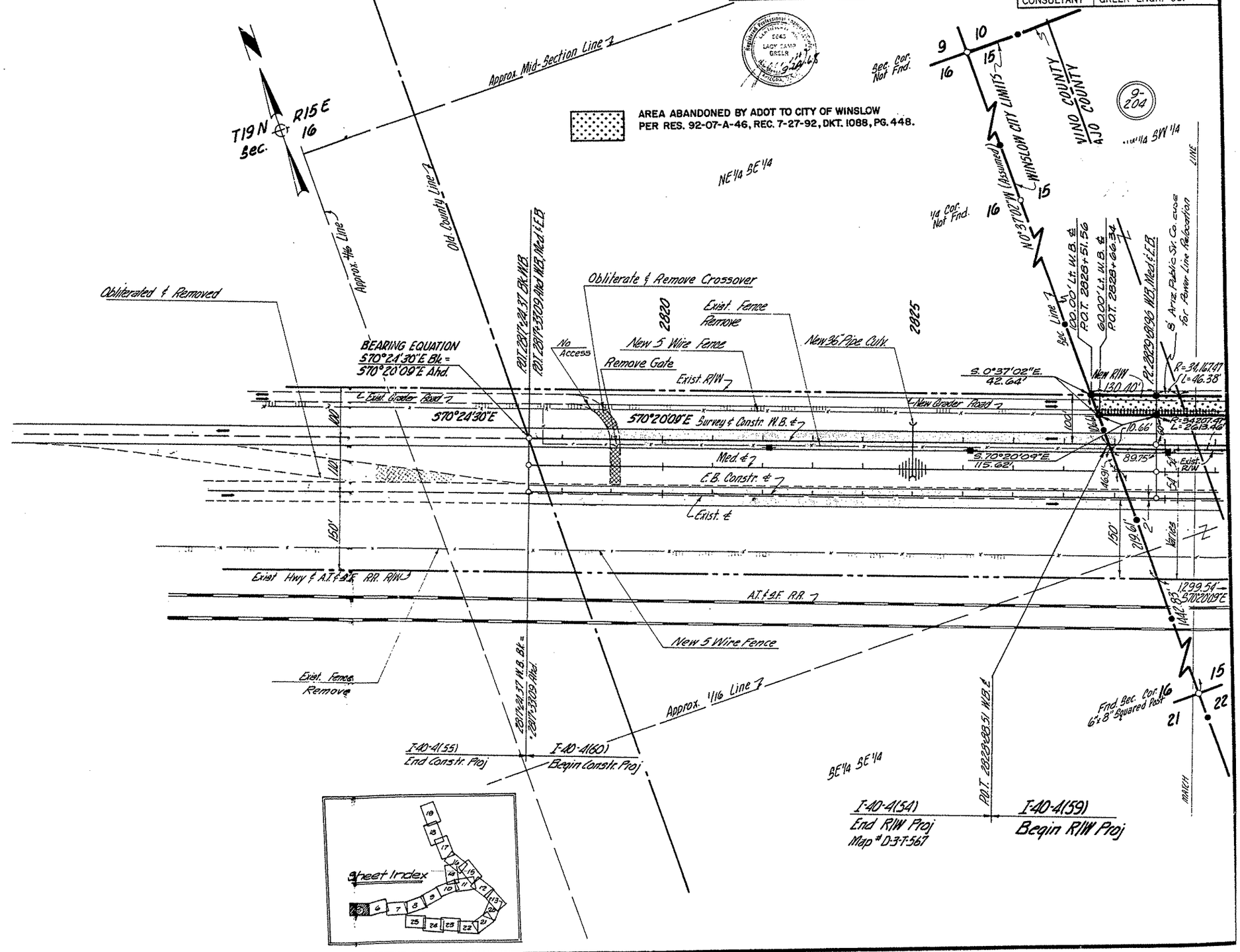

Click here for I 40 Index

FLAGSTAFF-HOLBROOK HIGHWAY
WINSLOW INTERSTATE FREEWAY-UNIT I
NAVAJO COUNTY

REVISIONS			
C.O. No.	DATE	BY	DESCRIPTION
8798	2-20-85	R.C.O.	Added Abandonment Note & Zipped Area,
"	"	"	Added New R/W 1992, D & B'S, P & O'S;
			Performed By DMJM ARIZONA, INC.

REVISIONS			
4023	9-20-76	L.M.F.	Changed Total Sheet No. to 53.
6106	12-3-82	R.C.O.	Add. Exist. R/W Acq. under R/W Project
"	"	"	S-549-701 & Excess Land No. L-4-55
8074	1-23-90	G.R.J.	Added Parcels 9-861 Thru 9-864 & Note *
8193	7-10-90	L.M.F.	Deleted Par. 9-861 & Rev. New R/W 1990
"	"	"	Added T.C.E. For Par. 9-864.

REVISIONS			
C.O. No.	DATE	BY	DESCRIPTION
2482	1-21-70	P.Todd	Removed Clip from Ft. Road & Changed Note from
"	"	"	Paved to Graded Lt. of Sta. 2858+00.
2783	12-21-70	Marin	Removed Ramp Rt. Sta. 2893±.
3242	4-12-72	B.J.N.	Added Callout 'No Access' Sta. 2858 ℄ Lt. W.B. ℄.
"	"	"	Deleted Locked Gate Sta. 2840± Rt. E.B. ℄.
3311	6-26-72	B.J.N.	Added Dim. 140' Sta. 2856± Lt. of ℄.
4190	4-27-74	D.G.M.	Changed Sheet Total From 18 To 19.
4521	9-20-76	L.M.F.	Changed Sheet Total From 19 to 49.

PROJECT NO.	I-40-4(59)
DRAWING NO.	D-9-I-241
SHEET NO.	6 of 53
DRAWN BY	B.F. H.H.
DATE COMP.	Sept. 24, 1968
SCALE	1" = 100'
CONSULTANT	GREER ENGR. CO.

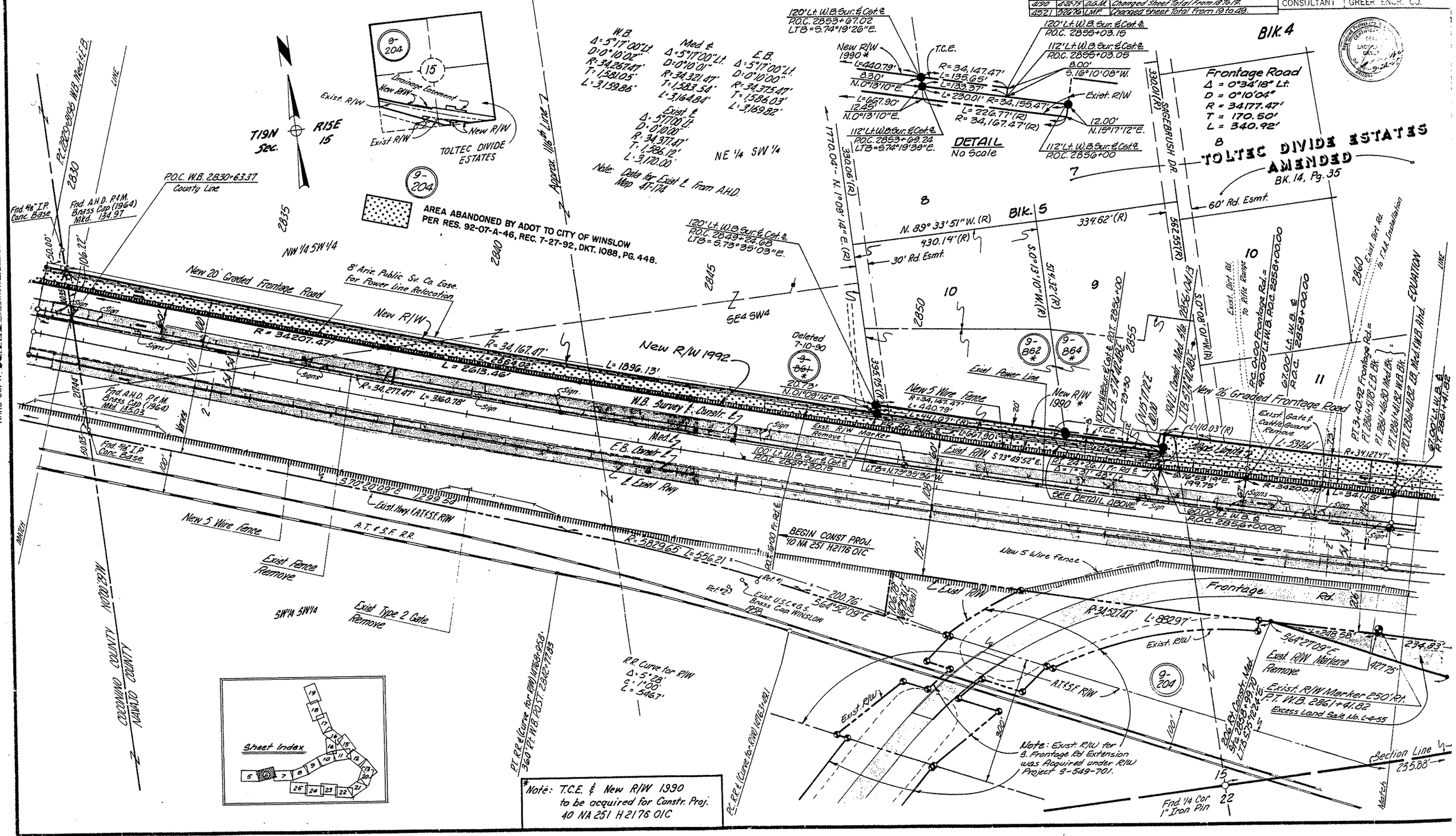

FLAGSTAFF - HOLBROOK HIGHWAY
WINSLOW INTERSTATE FREEWAY - UNIT I
NAVAJO COUNTY

Click here for I 40 Index

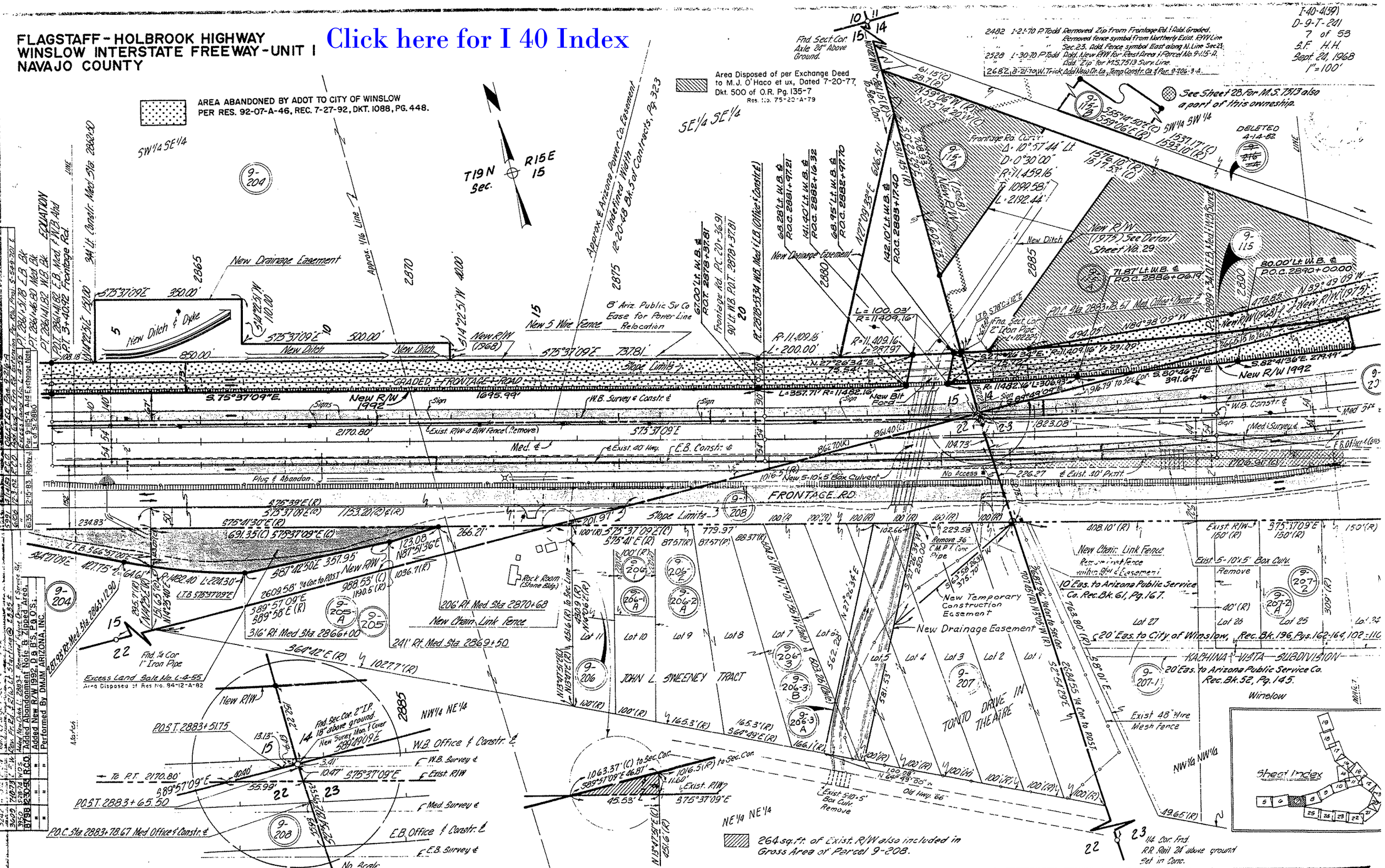

FLAGSTAFF - HOLBROOK HIGHWAY
WINSLOW INTERSTATE FREEWAY - UNIT I
NAVAJO COUNTY

Click here for I 40 Index

REVISIONS			
C.O. NO.	DATE	BY	DESCRIPTION
4623	9-29-76	LMF	Changed Sheet Total to 53.
4856	4-28-77	WDS	Removed N. Front. Rd., Deleted Par. 9-216-2
"	"	"	Removed New R/W (1976)
5279	12-21-78	P.Todd	Revised Limits of Parcel 9-216-A
5991	4-14-82	R.C.O.	DELETED PAR. 9-216-A

REVISIONS			
C.O. No.	DATE	BY	DESCRIPTION
2154	12-3-68	rdp	Deleted Drain. Ease. Par. 9-213
2482	1-21-70	P.Todd	Removed Zip from Frontage Rd. & Add Graded.
2528	1-30-70	P.Todd	Add. New R/W for East Area Lt. Med & Sta. 2895+
"	"	"	Add. Parcel bubble & No. 9-115-A. Add Note & "Zip"
2783	122270	Marin	Deleted New R/W (1970), Ramp C, Parcels
"	"	"	9-212-A, 9-213-A, Rev. 210-A, 211-A. Rev. Note.

PROJECT NO.	I-40-4(59)
DRAWING NO.	D-9-T-241
SHEET NO.	8 of 53
DRAWN BY	S.F. H.H.
DATE COMP.	Sept. 24, 1968
SCALE	1" = 100'
CONSULTANT	GREER ENGR. CO.

Registered Professional Engineer (Civil) CERTIFICATE NO. 5643 LARRY CAMP GREER Date Signed 9-24-68 ARIZONA, U.S.A.

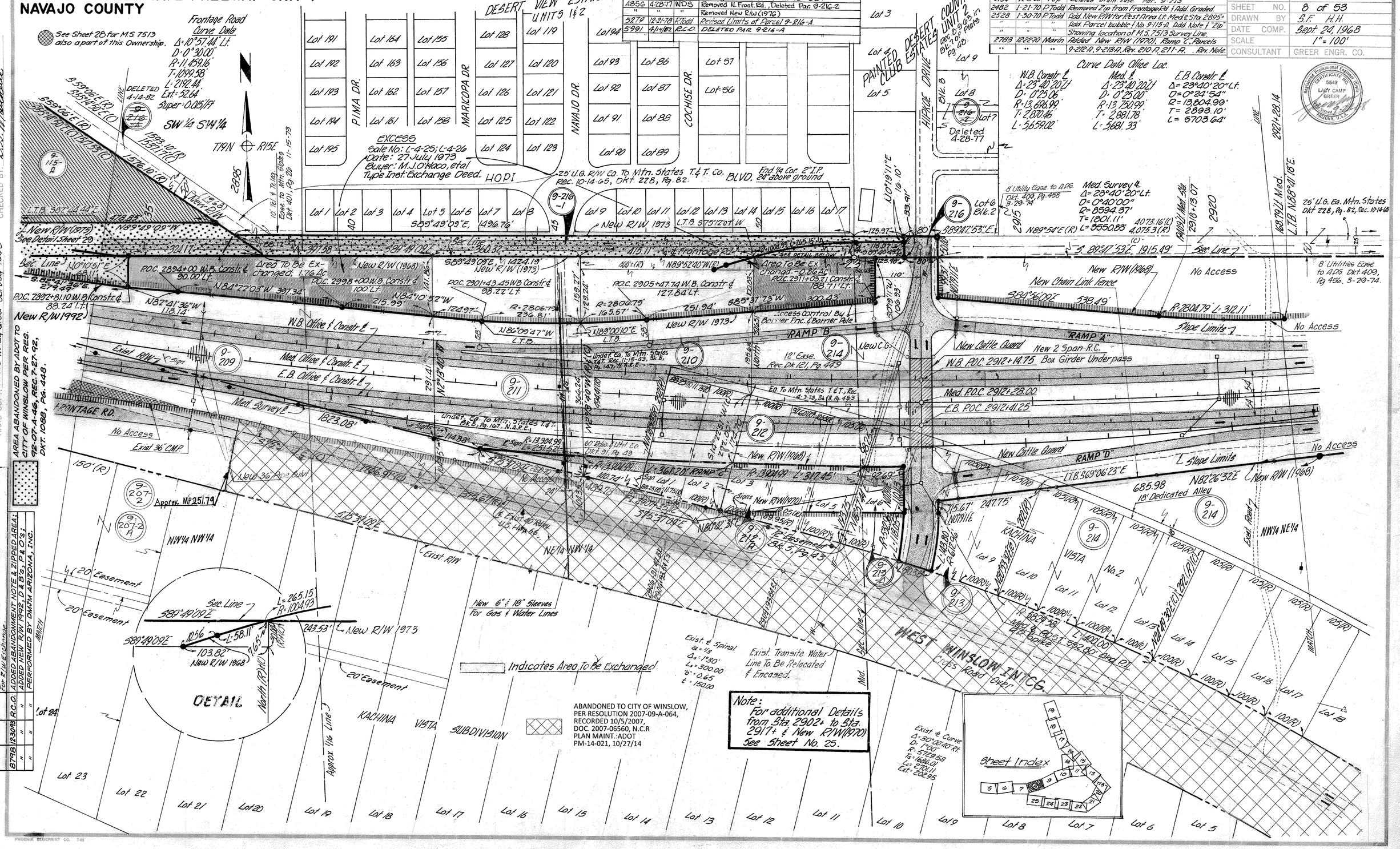

REVISIONS			
C.O. No.	DATE	BY	DESCRIPTION
2154	12-3-68	rdp	Deleted Drain. Ease. Par. 9-213
2482	1-21-70	P.Todd	Removed Zip from Frontage Rd. & Add Graded.
2528	1-30-70	P.Todd	Add. New R/W for East Area Lt. Med & Sta. 2895+
"	"	"	Add. Parcel bubble & No. 9-115-A. Add Note & "Zip"
2783	122270	Marin	Deleted New R/W (1970), Ramp C, Parcels
"	"	"	9-212-A, 9-213-A, Rev. 210-A, 211-A. Rev. Note.

REVISIONS			
C.O. No.	DATE	BY	DESCRIPTION
2296	6-3-71	G.S.	Added Par. 9-207-2-A
3104	10-29-71	D.G.M.	Changed Ramp C To Frontage Rd.
3119	12-15-71	G. Viele	Dist. C & S Rev. Made many minor changes see C.O. for details
3242	4-13-72	B.J.N.	Many Changes See C.O. # 3242
3609	7-10-73	L.F.W.	Rev. R/W L.t. to 29+12± for Rev. Sec. Fr. Rd. Add Note for R/W Exchange.
8798	123073	R.C.O.	ADDED ABANDONMENT NOTE & ZIPPED AREA; ADDED NEW R/W 1972, D & E S, P & O's; PERFORMED BY DMTM ARIZONA, INC.
"	"	"	"
"	"	"	"

AREA ABANDONED BY ADDT TO CITY OF WINSLOW PER RES. 92-07-A-46, REC. 7-27-92, DKT. 1088, Pg. 448.

CHECKED BY: D.S. Matchette

HARD COPY, 6512 M-34 Green Survey 1968

PHOENIX BLUEPRINT CO. 7-68

FLAGSTAFF - HOLBROOK HIGHWAY
WINSLOW INTERSTATE FREEWAY - UNIT I
NAVAJO COUNTY

REVISIONS			
C.O. No.	DATE	BY	DESCRIPTION
2304	5-26-69	P.M.S.	Changed Roadway from Easement to Show
"	"	"	see City of Winslow Property.
3119	12-15-71	G. Hale	Old C&S Rev. Made many minor changes
"	"	"	see C.O. for details
3242	4-19-72	B.J.N.	Many Changes See C.O. # 3242.
4190	4-28-74	C.G.M.	Changed Sheet Total From 18 to 19.
4521	8-28-76	LMF	Added New R/W (1976) Chgd. Cont. Tot. from 19 to 49

PROJECT NO.	I-40-4(59)
DRAWING NO.	D-9-T-241
SHEET NO.	9 of 53
DRAWN BY	S.F. H.H.
DATE COMP.	Sept. 24, 1968
SCALE	1"=100'
CONSULTANT	GREER ENGR. CO.

REVISIONS			
C.O. No.	DATE	BY	DESCRIPTION
4500	5-4-76	LMF	Added Dist. left Sta. 2037+75.
4623	9-28-76	LMF	Changed Sheet Total to 53.
4632	10-12-76	LMF	Added New Const. Features 1976 per C&S Review
4856	4-26-77	WDS	Removed N. Front Rd & New R/W (1976) Revised
"	"	"	Parcel Insert

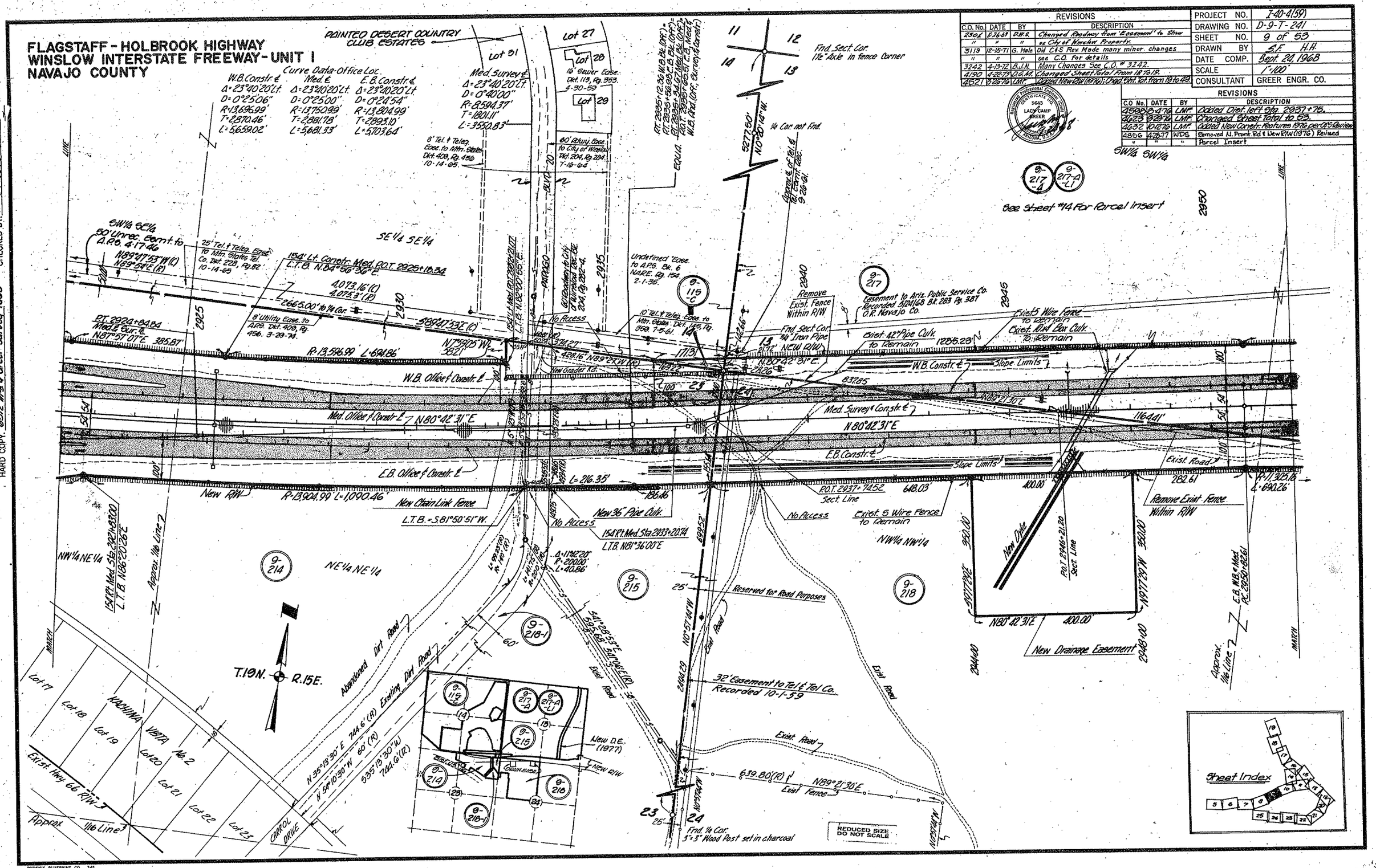

HARD COPY. 6512 N.S. & Greer Survey 1968 CHECKED BY. D.G. Matlatt
PHOENIX BLUEPRINT CO. 745

Click here for I 40 Index

Click here for I 40 Index

FLAGSTAFF - HOLBROOK HIGHWAY
WINSLOW INTERSTATE FREEWAY - UNIT I
NAVAJO COUNTY

REVISIONS			
C.O.	DATE	BY	DESCRIPTION
5000	10-21-71	R.L.R.	Clarified + & outs rt. 2977+10.27 on ℄
"	"	"	Chan. "C" (Bid)
4623	9-29-76	LMF	Changed Sheet Total to 53.
4632	10-12-76	LMF	Added New Const. Features 8% per C&S Review
4756	2-11-77	LMF	Rev. New R/W 1976 to New Drain. Easmt.
"	"	"	1977 For Parcel 9-217-A, & -L1, and
"	"	"	Added New R/W 1977.
4856	4-28-77	WDS	Removed Al. Front. Rd & New R/W (1976). Added
"	"	"	New 36" Sleeve.
4928	7-28-77	K.S.	Added 10" water line at Sta. 2957+00

REVISIONS			
C.O. No.	DATE	BY	DESCRIPTION
3113	12-15-71	G. Hale	Added dykes W.B. 2960 & 2976 + 50 & 2977
"	"	"	Did C&S Rev. . Added fence note Rt of 2953 ±
3151	12-30-71	L.L.	Added R/D Notes Lt sta 2948+ & Lt sta. 2977+ &
"	"	"	New Sleeve call out Rt sta. 2965+
3242	4-13-72	B.J.N.	Deleted 36" P.C. Callout Lt. Sta. 2960±.
4190	4-22-76	D.G.M.	Changed Sheet Total From 18 to 19.
4521	3-26-76	LMF	Added New R/W (1976). Chgd. Sht. Tot. From 19 to 49.
4908	8-4-76	LMF	Rev. Drnge. & Dlete. Par. 9-225-2 & 9-217-A.
"	"	"	Rev. Channel left Sta. 2977+10.27.

PROJECT NO.	I-40-4(59)
DRAWING NO.	D-9-I-241
SHEET NO.	10 of 53
DRAWN BY	S.F. H.H.
DATE COMP.	Sept 24, 1968
SCALE	1"=100'
CONSULTANT	GREER ENGR. CO.

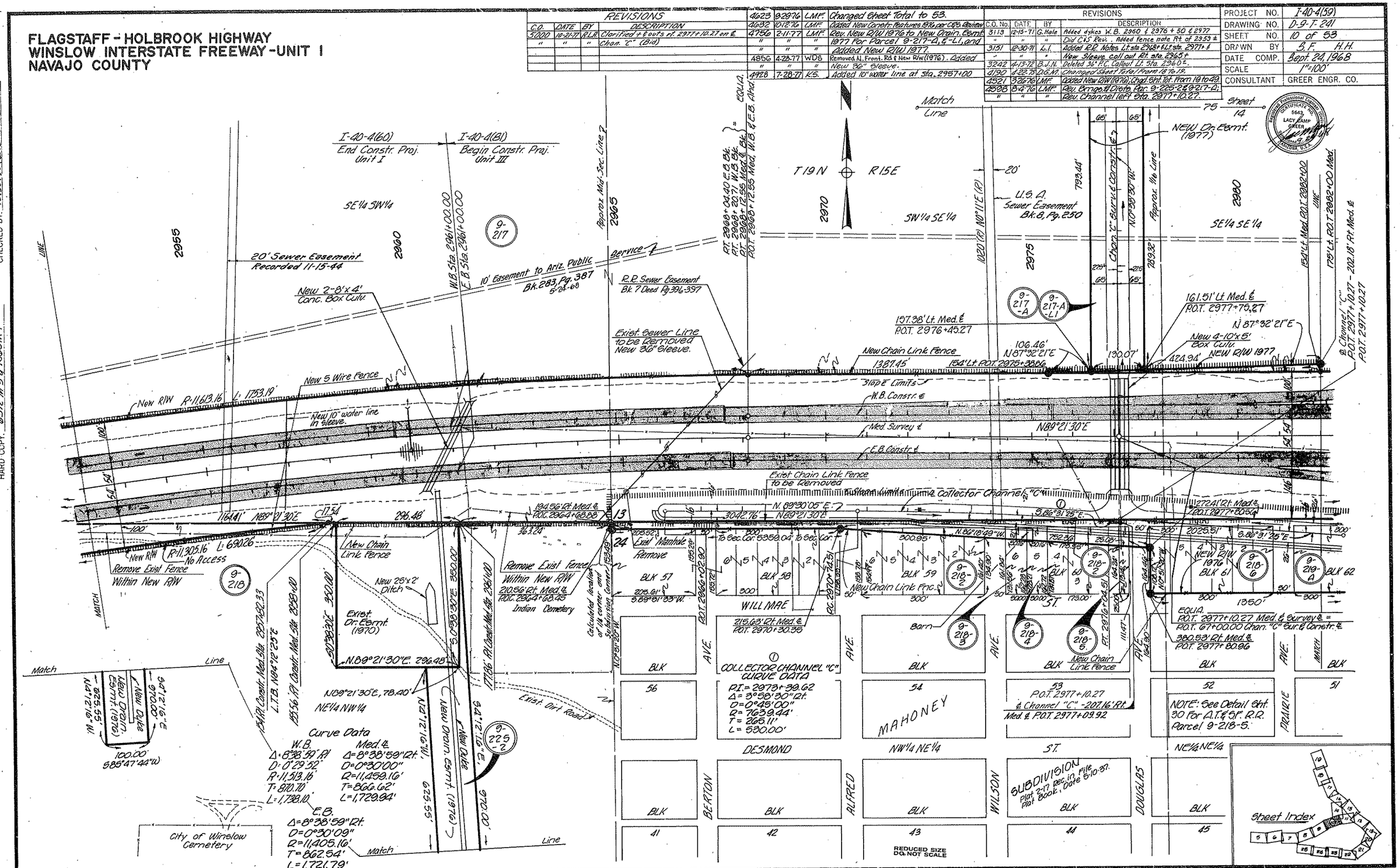

CHECKED BY E.L. Matthews

HARD COPY 6512 M-3 & 7563 M-1

PHOENIX BLUEPRINT CO. 1-65

Click here for I 40 Index

FLAGSTAFF - HOLBROOK HIGHWAY
WINSLOW INTERSTATE FREEWAY - UNIT I
NAVAJO COUNTY

NORTH PARK INTERCHANGE
Cross Road Under

C.O. No.	DATE	BY	DESCRIPTION
4598	8-4-76	LMF	Added Ecrng. & Dist. Par. 9-217-A.
4623	9-29-76	LMF	Changed Sheet Total to 53.
4632	10-12-76	LMF	Added New Constr. Features, Rt. per CES Review
4756	2-11-77	LMF	Added Parcel 9-224-B, Added New R/W 1977.
"	"	"	"

REVISIONS			
C.O. No.	DATE	BY	DESCRIPTION
2200	3-4-69	J. Nez	Changed Gilmore Ave. to Campbell Ave. and Mahoney Ave. to Hicks Ave.
2243	4-7-69	J. Nez	Added 1 septic tank and 3 cesspools Rt. P.O.T. 2987+76 to Rt. P.O.T. 2990+20.
3119	12-15-71	G. Hale	Added dykes W.B. 2985 & 2998 ; Added fence note N. of 2994 ±
32-42	4-3-72	"	For Changes See C.O. # 32-42.
3371	6-25-72	G.J.N.	Added Callouts "New R/W" 2997± Lt. Rt. &
4180	4-22-75	R.C.M.	Changed Sheet Total From 18 to 19
4621	3-26-76	LMF	Added New R/W (1976). Chgd. Sht. Tot. from 19 to 49

PROJECT NO.	I-40-4(59)
DRAWING NO.	D-9-T-241
SHEET NO.	11 of 53
DRAWN BY	B.F. H.H.
DATE COMP.	Sept. 24, 1968
SCALE	1" = 100'
CONSULTANT	GREER ENGR. CO.

REVISIONS			
C.O.No.	DATE	BY	DESCRIPTION
4856	4-28-77	WDS	Removed N. Front Rd. & New R/W (1976)
5202	12-21-77	R.L.R.	Added Gate & Remarked Fence & Ext. of Collector "C"
"	"	"	2-28-78 W.B. 18 ft.

C.O.No.	DATE	BY	Description
4856	4-28-77	WDS	Removed N. Front Rd. & New R/W (1976)
5202	12-21-77	R.L.R.	Added Gate & Remarked Fence & Ext. of Collector "C"
"	"	"	2-28-78 W.B. 18 ft.

CHECKED BY: E.J. Malotte

HARD COPY: 16-5-12 M-3 & 7663 M-1

Area abandoned per Res. No. 79-21-A-86, Rec. 12-31-79, Dkt. 581 of O.R. Pgs. 360-6.

Frontage Rd. Curve Data
Δ = 1° 59' 20" Lt.
D = 0° 30' 00"
R = 11459.16'
T = 198.91'
L = 397.78'

69.63' Lt. N. Fr. Rd. ℄ P.O.T. 78+41.87

60' Lt. N. Fr. Rd. ℄ P.O.T. 77+79.76

Fnd. 1/4 Cor. 1" I. Pipe B.C. stamped LS 8367, 1973

* Access Rights Only

T19N R15E

T19N R16E

RANGE LINE

I-40-4(60) End Constr. Proj. Unit I

I-40-4(60) Begin Constr. Proj. Unit I

Easements for Roadway R/W Rec. Doc. 258, Pgs. 15-17; Doc. 263, Pgs. 500-501; Bk. 283, Pg. 387

10' Easement to Ariz. Public Service

40' Rt. Crossroad Sta. 0+00

40' Lt. Crossroad Sta. 0+00

40' Lt. Crossroad Sta. 0+30

Exist. 36" Pipe Culv. Plug & Abandon

Remove Exist. Fence within R/W

P.O.T. 0+60.01 N. Park Dr. = P.O.T. 0+00 North Rd.

Exist. C. Guard to Remain

New R/W

E.B. & W.B. Exist. 3 Span R.C. Tee Girder Overpasses to Remain

N. Park Dr. T.I. 2999+10.00 W.B. & E.B.

NORTH RD. CURVE DATA
P.I. = 7+76.78
Δ = 12° 04' 09" Rt.
D = 2° 00' 00"
R = 2864.79'
T = 302.85'
L = 603.46'

New 5-Wire Fence

Match Line

10' Permit to A.P.S. Dkt. 202, Pg. 19 & 26 Gb.

NEW R/W 1976

226.60' Lt. Med. ℄ P.O.C. 3004+78.87

New 4-10' x 5' Box Culv.

Exist. 5 Wire Fence Remove

New Chain Link Fence

RAMP 'B'

W.B. Constr. ℄

Med. Survey ℄

E.B. Constr. ℄

New 10' x 1.5' Dyke P.O.C. 3004+78.80

RAMP 'D'

Exist. Chain Link Fence Remove

Slope Limits

New 5-Unit C. Guard without Gate

Exist. Chain Link Fence Remove

RAMP 'C'

Exist. Chain Link Fence to be Removed

℄ Collector Channel "A"
L = 644.26' R = 2063.00'

Rdwy. Conc. Dkt. 565.60'

Rdwy. Conc. Dkt. 359, Pg. 208 2-11-72

New Chain Link Fence

New R/W

COLLECTOR CHANNEL "A" CURVE DATA
P.I. = 3002+27.34
Δ = 17° 59' 35" Rt.
D = 2° 45' 00"
R = 2083.48'
T = 328.00'
L = 650.66'

DETAIL No Scale

Sheet 15

Icehouse - Ruby Wash Channel ℄

NORTH RD. CURVE DATA
P.I. = 18+41.92
Δ = 22° 39' 08" Lt.
D = 8° 00' 00"
R = 716.20'
T = 143.46'
L = 283.16'

NORTH RD.

See Detail above

Undefined Sewer Eseg. to City of Winslow Bk. 3, Pg. 420. 9-4-34.

NE¼ NW¼

COLLECTOR CHANNEL "A" CURVE DATA
P.I. = 3014+32.33
Δ = 26° 01' 25" Rt.
D = 1° 45' 00"
R = 3274.04'
T = 791.37'
L = 1477.54'

E.B. Total Curve
Δ = 68° 19' 48" Rt.
R = 3778.72'
T = 2708.65
L = 4795.23

Main Curve
Δ = 63° 42' 00" Rt.
D = 1° 31' 17"
R = 3765.72
L = 4186.63

E.B. Spiral
a: 1/2
Δ: 2° 18' 54" Rt.
θ: 1.02°
C: 152.14'
L: 304.30'

Notes:
1. The 60.30' of Sec. 18 has been Dedicated to Public Use for Street Purposes, Dec. 13, 1966, And is to be known as North Road. By City of Winslow Ordinance 359.
2. An 8" Water Line & an 8" Sewer Line Each with 24" Sleeves Will Run Parallel & under North Park Drive.

Sheet Index

REDUCED SIZE DO NOT SCALE

Mahoney Subdiv. Bk. 2 of Maps, Pg. 17.

WILLMAC

MAHONEY

HICKS AVENUE

CAMPBELL AVENUE

ADDITION

NORTH PARK DRIVE (COUNTY ROAD)

LEE ST.

HANCOCK

WINSLOW DUE NORTH

MADISON DUE NORTH

COLLECTOR CHANNEL "C" CURVE DATA

①	②
P.I. = 2983+75.92	P.I. = 2987+87.41
Δ = 7° 30' 00" Rt.	Δ = 17° 45' 00" Lt.
D = 3° 00' 00"	D = 4° 00' 00"
R = 1909.86'	R = 1432.39'
T = 125.18'	T = 223.67'
L = 250.00'	L = 443.75'

Crossroad Curve Data
Δ = 6° 48' 50" Lt.
D = 11° 27' 33"
R = 500.00'
T = 29.77'
L = 59.46'

Crossroad
1" = 60'

Scale 1" = 60'

Fnd. 1/4 Cor. 1" Iron Pipe Under Pavement

PHOENIX BLUEPRINT CO. 745

Click here for I 40 Index

FLAGSTAFF - HOLBROOK HIGHWAY
WINSLOW INTERSTATE FREEWAY - UNIT I
NAVAJO COUNTY

REVISIONS			
C.O.	DATE	BY	DESCRIPTION
5000	10-21-77	R.L.R.	Removed 2 P.Curbs & Chng'd 8' cose. (A.P.S.)
"	"	"	to dashed lines. (B.id)

REVISIONS			
C.O. NO.	DATE	BY	DESCRIPTION
4190	4-22-75	D.G.M.	Changed Sheet Total from 48 to 49.
4521	3-26-76	L.M.F.	Added New R/W (1976); Chgd. Sht. Tot. from 49 to 49
4598	8-4-76	L.M.F.	Added Bridge left Sta. 3014+; Rev.
"	"	"	Dist. left Sta. 3040+.
4623	9-29-76	L.M.F.	Changed Sheet Total to 53.
4632	10-12-76	L.M.F.	Added New Const. Fence per C&S Review
4928	7-28-77	K.S.	Added 8" water line at Sta. 3029+00

PROJECT NO.	I-40-4(59)
DRAWING NO.	D-9-T-241
SHEET NO.	12 of 53
DRAWN BY	J.F. H.H.
DATE COMP.	Sept. 24, 1968
SCALE	1"=100'
CONSULTANT	GREER ENGR. CO.

Registered Professional Engineer (Civil) CERTIFICATE NO. 5643 LACY CAMP GREER ARIZONA U.S.A.

Icehouse-Ruby Wash Channel Curve Data
P.I. 212+42.66
Δ = 31°10'53" Lt.
D = 5°00'00"
R = 1145.92'
T = 319.75'
L = 623.63'

Icehouse-Ruby Wash Channel Curve Data
P.I. 203+41.96
Δ = 15°00'00" Rt.
D = 1°25'11"
R = 4035.72'
T = 531.31'
L = 1056.55'

Icehouse-Ruby Wash Channel Curve Data
P.I. 185+28.62
Δ = 58°22'40" Rt.
D = 9°00'00"
R = 636.62'
T = 355.63'
L = 648.64'

P.I. 29+87.82
Δ = 6°15'24"

P.I. 24+80.51
Δ = 9°05'18"

P.I. 15+12.68
Δ = 30°46'35"

Collector Channel "A" Curve Data
P.I. = 3014+32.33
Δ = 25°51'25" Rt.
D = 1°45'00"
R = 3274.04'
T = 761.57'
L = 1477.54'

Collector Channel "A" Curve Data
P.I. = 3029+06.26
Δ = 21°39'42" Rt.
D = 1°45'00"
R = 3274.04'
T = 624.41'
L = 1234.00'

Curve Data

	W.B.	Med. Survey ℄	E.B.
Total Curve	Δ = 68°19'48" Rt.	Δ = 68°19'48" Rt.	Δ = 68°19'48" Rt.
	R+0" = 3874.66'	R+0" = 3820.70'	R+0" = 3766.74'
	T = 2777.66'	T = 2743.12'	T = 2708.65'
	L = 4915.55'	L = 4855.33'	L = 4795.23'
Main Curve	Δ = 63°57'16" Rt.	Δ = 63°49'48" Rt.	Δ = 63°42'00" Rt.
	D = 1°28'45"	D = 1°30'00"	D = 1°31'17"
	R = 3873.72'	R = 3819.72'	R = 3765.72'
	L = 4323.91'	L = 4255.33'	L = 4186.63'
Spiral	a = 1/2	a = 1/2	a = 1/2
	Δ = 2°11'16" Rt.	Δ = 2°15'00" Rt.	Δ = 2°18'54" Rt.
	L = 295.82'	L = 300.00'	L = 304.30'
	"o" = 0.94'	"o" = 0.98'	"o" = 1.02'
	t = 147.90'	t = 149.99'	t = 152.14'

Deleted 10-3-68

REDUCED SIZE DO NOT SCALE

Sheet Index

CHECKED BY: D. L. Mikkelsen

HARD COPY 6512 M.2 & 7563M-1

PHOENIX BLUEPRINT CO. 745

Click here for I 40 Index

FLAGSTAFF-HOLBROOK HIGHWAY
WINSLOW INTERSTATE FREEWAY-UNIT I
NAVAJO COUNTY

REVISIONS			
C.O.	DATE	BY	DESCRIPTION
5000	10-31-77	R.L.K.	Added T.V. Cable & 32' Clr. Rdwy. To bridges. Chng'd Constr. ℄
"	"	"	curve data Title to Icehouse Ruby Wash. Called out Oak
"	"	"	Rd. (Bid)
5329	3-20-79	K.S.	Rem'v'd unec. remnant.

REVISIONS			
C.O. No.	DATE	BY	DESCRIPTION
2637	3-4-70	M.C.	Removed New Gutter L.t. 3045+ ℄
"	"	"	Rt. 3044+
4190*	4-22-75	D.G.M.	Changed Sheet Total From 18 to 19.
4521	3-26-76	L.M.F.	Added New R/W (1976). Chng'd Sht. Tot. From 19 to 20
4595	6-4-76	L.M.F.	Rev. Dist. Parcel 9-225-A.
4623	9-29-76	L.M.F.	Changed Sheet Total to 53.
4632	10-12-76	L.M.F.	Added New Constr. Features 1976, per C.O. & Review.

PROJECT NO.	I-40-4(59)
DRAWING NO.	D-9-T-241
SHEET NO.	13 of 53
DRAWN BY	S.F. H.H.
DATE COMP.	Sept. 24, 1968
SCALE	1"=100'
CONSULTANT	GREER ENGR. CO.

Registered Professional Engineer CERTIFICATE NO. 5643 LACY CAMP GREER ARIZONA, U.S.A.

CHECKED BY: D. L. Mahlette

HARD COPY. 6S2M13-165(2M-4 & 7863M-1)

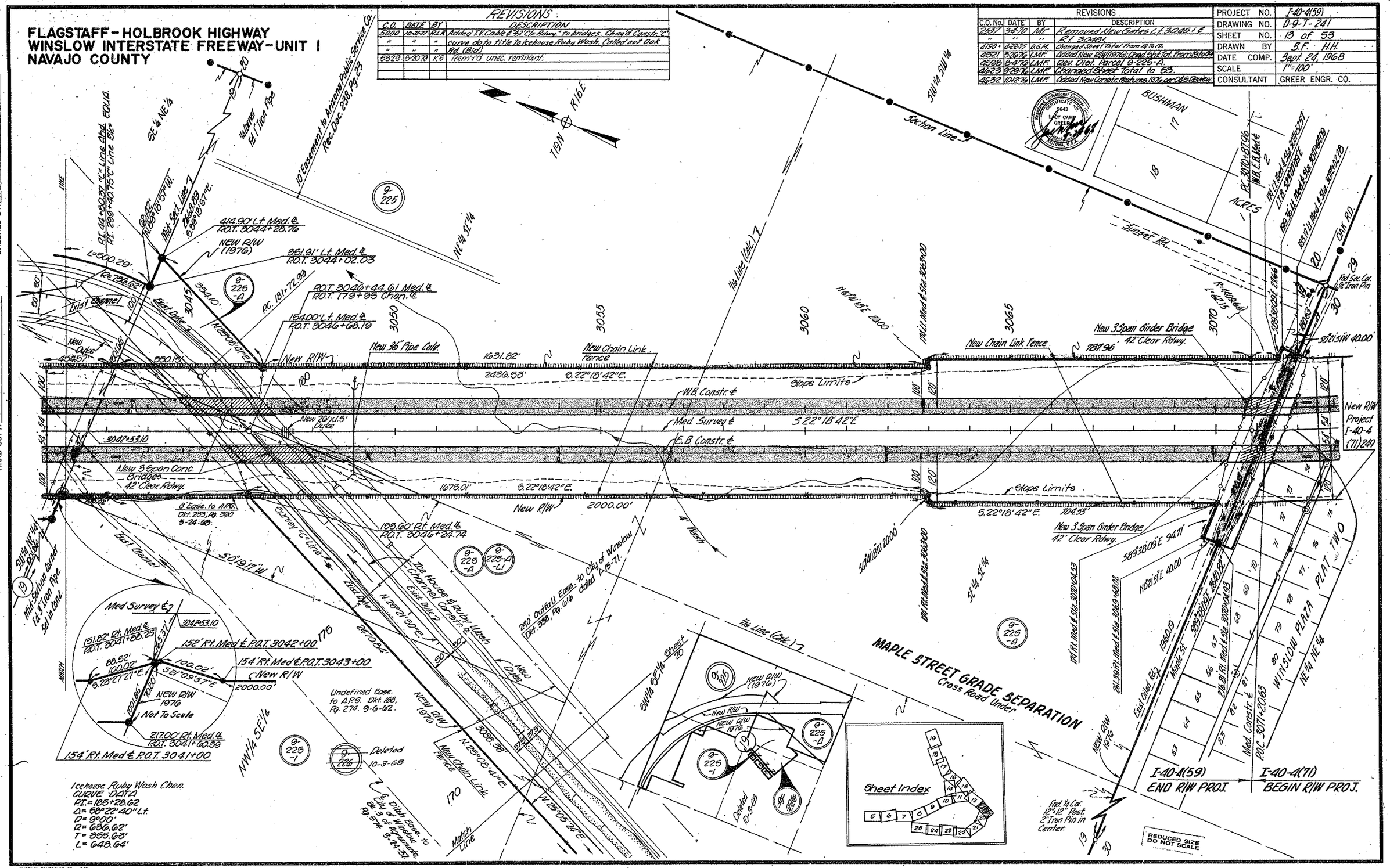

PHOENIX BLUEPRINT CO. 7-65

FLAGSTAFF-HOLBROOK HIGHWAY
WINSLOW INTERSTATE FREEWAY-UNIT I
NAVAJO COUNTY

Click here for I 40 Index

REVISIONS					
C.O. No.	DATE	BY	DESCRIPTION	PROJECT NO.	I-40-4(59)
4521	3-26-76	LMF	Added this sheet	DRAWING NO.	D-9-T-241
4623	9-29-76	LMF	Changed Sheet Total to 53	SHEET NO.	14 of 53
4632	10-12-76	LMF	Added New Constr. Features 1976 per OES Review	DRAWN BY	LMF
4756	2-11-77	LMF	Rev. New R/W 1976 to New Drain. Esmt.	DATE COMP.	3-26-76
"	"	"	1977 For Parcel 9-217-A, & -L1.	SCALE	1"=100'
5000	10-21-77	R.L.R.	Added flow Arrow (Bid)		

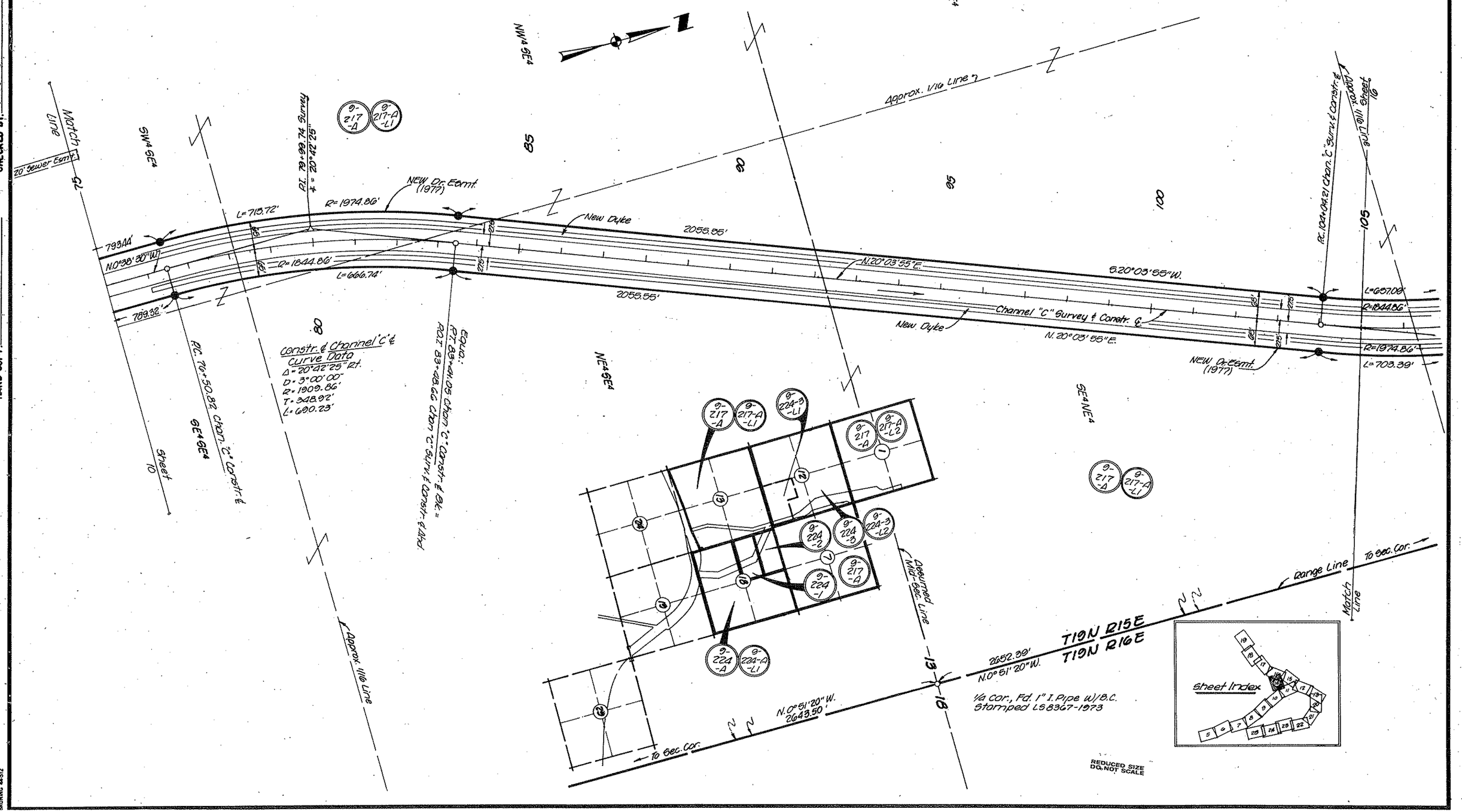

CHECKED BY. Ted Kaczan

HARD COPY 7563M-1

BRUNING 44-512

FLAGSTAFF-HOLBROOK HIGHWAY
WINSLOW INTERSTATE FREEWAY- UNIT I
NAVAJO COUNTY

REVISIONS				
C.O. No.	DATE	BY	DESCRIPTION	
2621	3-26-76	LMF	Added this sheet.	
4508	8-4-76	LMF	Rev. Dist. Pl. Sta. 215+; Added Plus & Curve	
"	"	"	Lt. Sta. 25+00.	
4623	9-29-76	LMF	Changed Sheet Total to 53.	
4852	10-12-76	LMF	Added New Const. Features 1976 per C&S Review	
5000	10-21-77	R.L.R.	Added Flow arrows (Bid)	

PROJECT NO.	I-40-4(59)
DRAWING NO.	D-9-T-241
SHEET NO.	15 of 53
DRAWN BY	LMF.
DATE COMP.	3-26-76
SCALE	1"=100'

Channel "A" Survey Curve Data
P.I. 13+61.31
Δ = 36°51'48" Lt.
D = 5°00'00"
R = 1145.92'
T = 381.90'
L = 737.27'

Sec. Cor. Fnd. B.C. in Hand Hole.

Match Line

Sec. Line S.89°26'40"E.

2622.30'

Sheet 12

Sheet 11

753.40'

Channel "A" Survey & Const. ℄

N. 20°08'51"E.

S.20°08'51"W.

P.C. 9+79.41

L=689.01'
R=1070.92'

P.I. 13+61.31 "A" Line = EQUA.
P.O.T. 0+00.00 "L" Line.
Δ = 36°51'48"

P.T. 17+16.68 "A" Line = EQUA.
P.O.T. 17+41.90 Ahd.

Approx. 1/16 Line

N61.1°
0.16°E.

Survey "L" Line
N. 16°42'57"W.

New Dyke

N. 16°40'57"W.

Icehouse - Ruby Wash Channel ℄

4022.78'

1/4 Cor. Fnd. R.R. Rail 18" above surface.

New R/W (1976)

758.10' S.16°42'57"E.

10.00' N.73°17'03"E.

85' Lt. Chan. "A" Const. ℄ P.O.T. 25+00

75' Lt. Chan. "A" Const. ℄ P.O.T. 26+00

1489.41'

New 14' Gate

New Dyke S.16°42'57"E.

N. 16°42'57"W.

Channel "A" Surv. & Const. ℄

New Dyke N.16°49'57"W.

New R/W (1976)

New 14' Gate

Varies

Deemed Mid-Sec. Line

Approx. Mid-Sec. Line

Match Line

Match Sheet

Note:
See Sheet 14 For Parcel Inserts

Sheet Index

REDUCED SIZE DO NOT SCALE

Click here for I 40 Index

CHECKED BY. Ted Cooper

HARD COPY. 7563M-1

BRUNING 44-512

FLAGSTAFF-HOLBROOK HIGHWAY
WINSLOW INTERSTATE FREEWAY-UNIT I
NAVAJO COUNTY

REVISIONS			
C.O. No.	DATE	BY	DESCRIPTION
4521	3-26-76	LMF	Added this sheet.
4598	6-4-76	LMF	Added New Constr. Features 1976.
"	"	"	Added Brng. & Dist. & L.T.B. Parcels
"	"	"	9-224-1, 9-224-3 & -L1.
4623	9-28-76	K.S.	Added detour ℄ & New T.C.E. (1976);
"	"	"	Changed Sheet Total to 53.
4632	10-12-76	LMF	Added New Constr. Features 1976 per O&S Review.
4760	2-11-77	LMF	Rev. New R/W 1976 to New Drain. Easmt.
"	"	"	1977 For Parcel 9-217-A & -L1.

PROJECT NO.	I-40-4(69)
DRAWING NO.	D-9-T-241
SHEET NO.	16 of 53
DRAWN BY	LMF
DATE COMP.	3-26-76
SCALE	1" = 100'

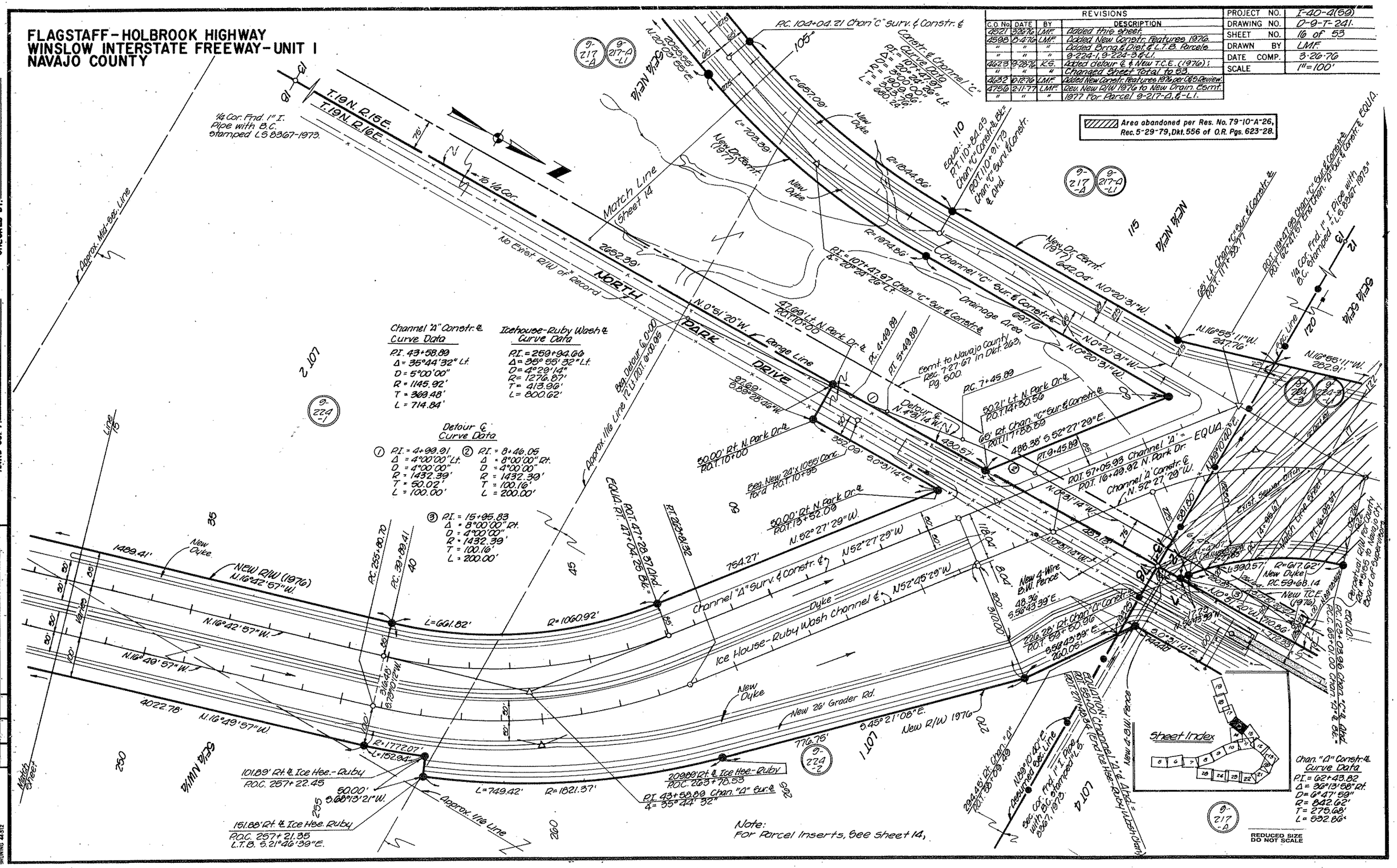

Click here for I 40 Index

FLAGSTAFF-HOLBROOK HIGHWAY
WINSLOW INTERSTATE FREEWAY-UNIT I
NAVAJO COUNTY

REVISIONS			
C.O. No.	DATE	BY	DESCRIPTION
4521	3-26-76	LMF	Added this sheet.
4598	8-4-76	LMF	Added New Constr. Features 1976;
"	"	"	Added Brng. & Dist. @ L.T.B. Parcels
"	"	"	9-224-1, 9-224-3 & -L1.
4623	9-8-76	K.S.	Added detour ℄ & New T.C.E. (1976)
"	"	"	Added New R/W (1976); Chngd. Sta. 16+03.3
4632	10-12-76	LMF	Added New Constr. Features 1976 per C&S Review.
5000	10-21-77	R.L.P.	Added Flow arrow. (Bid)
5836	7-6-81	D.J.H.	Added abandoned area note & zip.

PROJECT NO.	I-40-4(59)
DRAWING NO.	D-9-T-241
SHEET NO.	17 of 53
DRAWN BY	LMF
DATE COMP.	3-26-76
SCALE	1"=100'

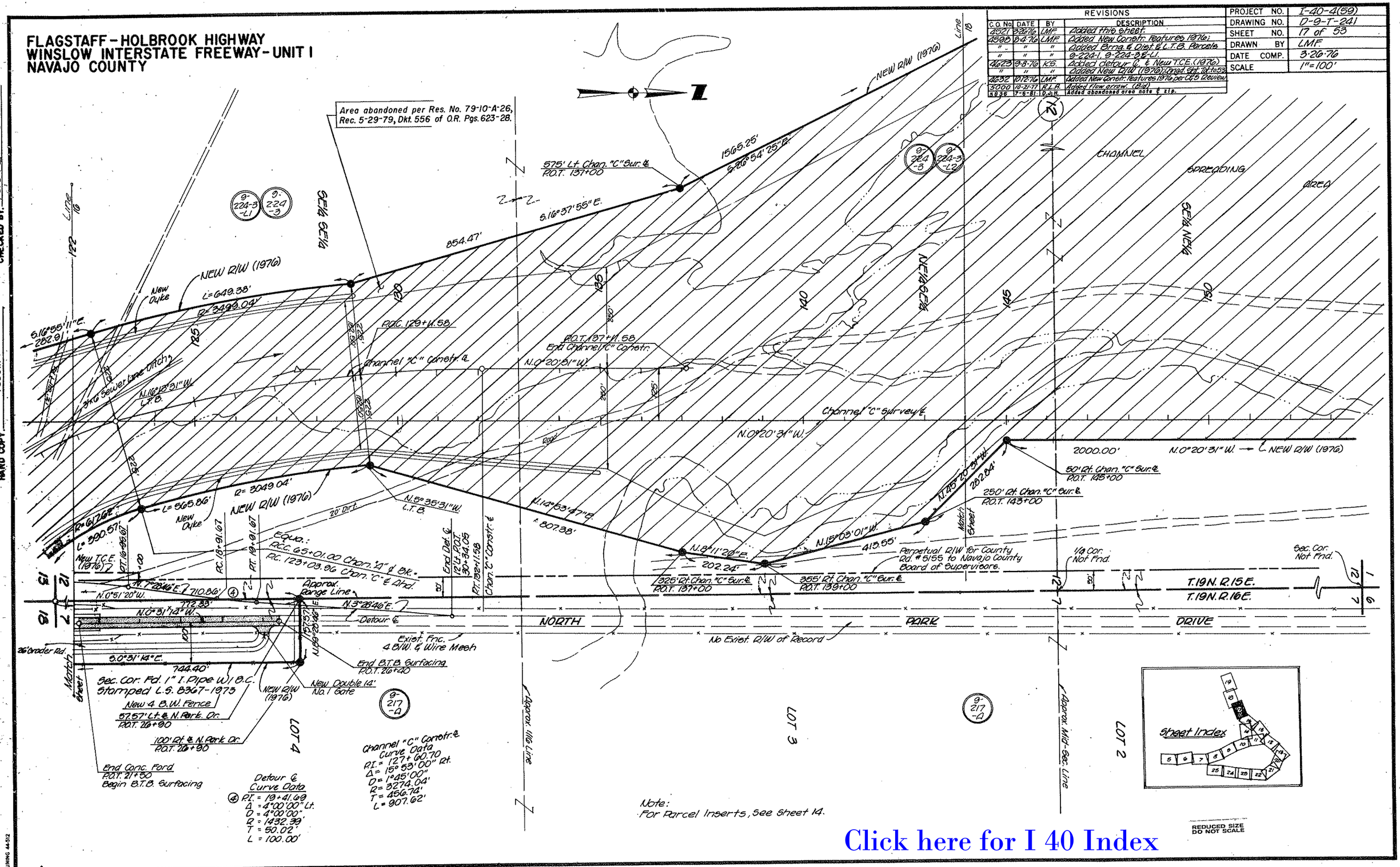

Click here for I 40 Index

HARD COPY 7563-M-1 CHECKED BY Ted Cooper

SRUNING 44-512

FLAGSTAFF - HOLBROOK HIGHWAY
WINSLOW INTERSTATE FREEWAY - UNIT I
NAVAJO COUNTY

Click here for I 40 Index

REVISIONS			
C.O. No.	DATE	BY	DESCRIPTION
4623	9-29-76	LMF	Added this sheet.
4756	2-11-77	LMF	Rev. New R/W 1976 to New Drain. Esmt.
"	"	"	1977 For Parcel 9-217-A, & -L2.
4856	5-10-77	WDS	Revised Par. 9-217-A & L2 Back to New R/W (1976)
5836	7-6-81	D.J.H.	Added abandoned area note & zip.

PROJECT NO.	I-40-4(59)
DRAWING NO.	D-9-T-241.
SHEET NO.	18 of 53
DRAWN BY	LMF.
DATE COMP.	9-29-76
SCALE	1"=100'

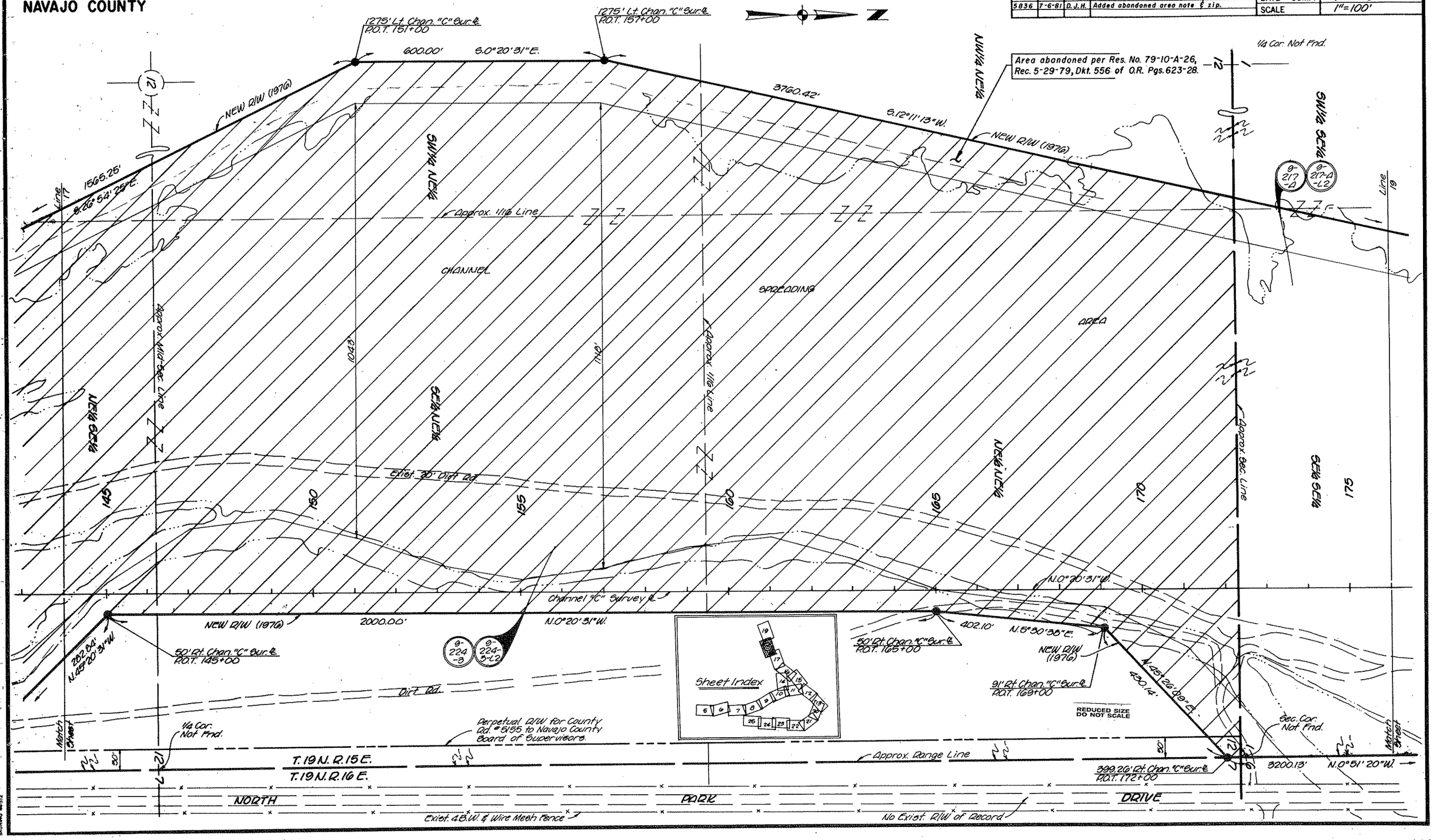

CHECKED BY
HARD COPY 7363 M-1
BRUNING 44-512

FLAGSTAFF-HOLBROOK HIGHWAY
WINSLOW INTERSTATE FREEWAY-UNIT I
NAVAJO COUNTY

REVISIONS				PROJECT NO.	I-40-4(59)
C.O. No.	DATE	BY	DESCRIPTION	DRAWING NO.	D-9-T-241
4623	9-29-76	LMF	Added This Sheet.	SHEET NO.	19 of 53
4756	2-11-77	LMF	Rev. New R/W 1976 to New Dr. Esmt. 1977	DRAWN BY	LMF
"	"	"	For Parcel 9-217-A & -L2.	DATE COMP.	9-29-76
4866	5-10-77	WDS	Revised Par. 9-217-A & L2. Back to New R/W (1976)	SCALE	1" = 100'

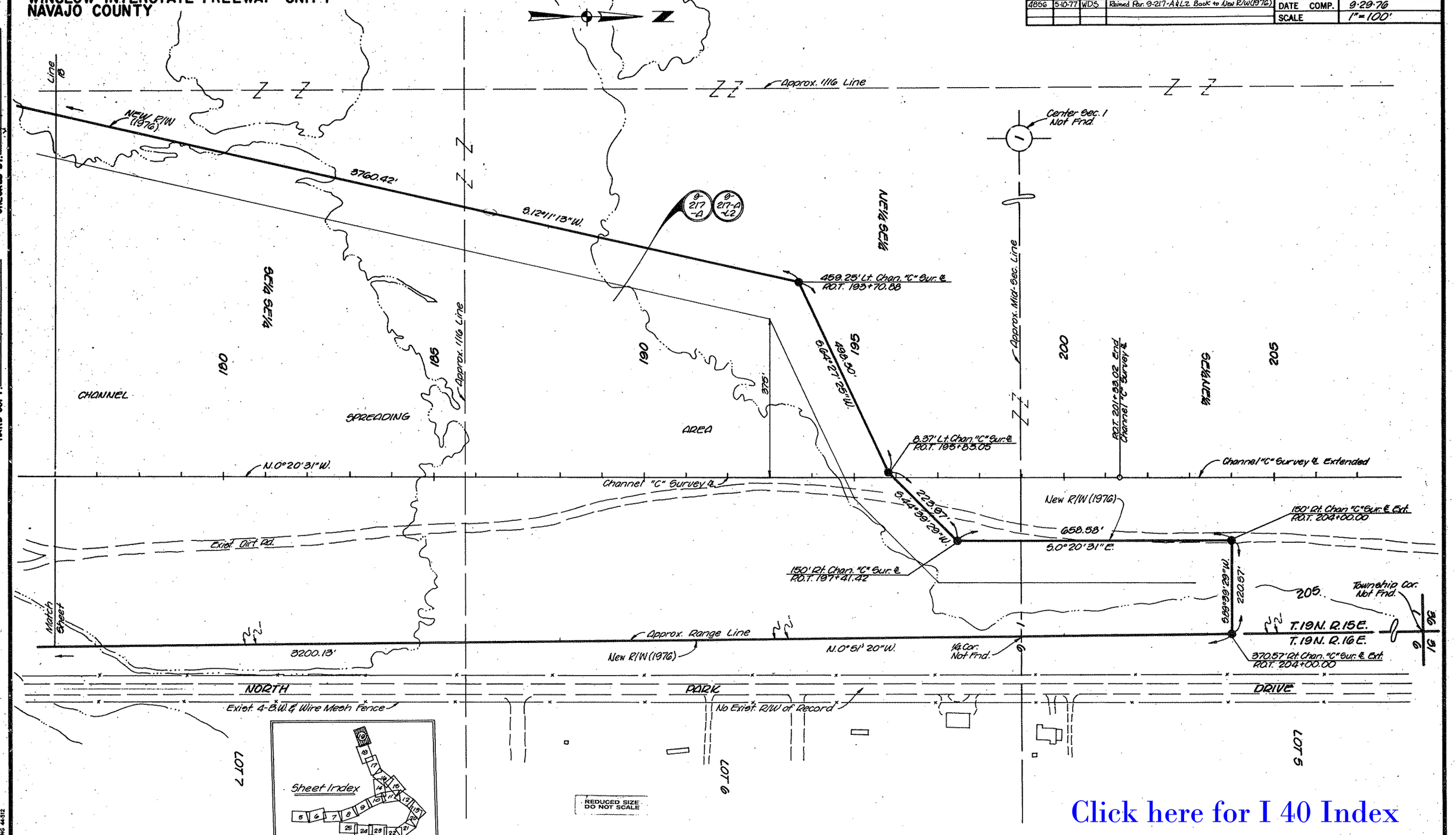

Click here for I 40 Index

HARD COPY 7563 M-1 CHECKED BY

BRUNING 44-512

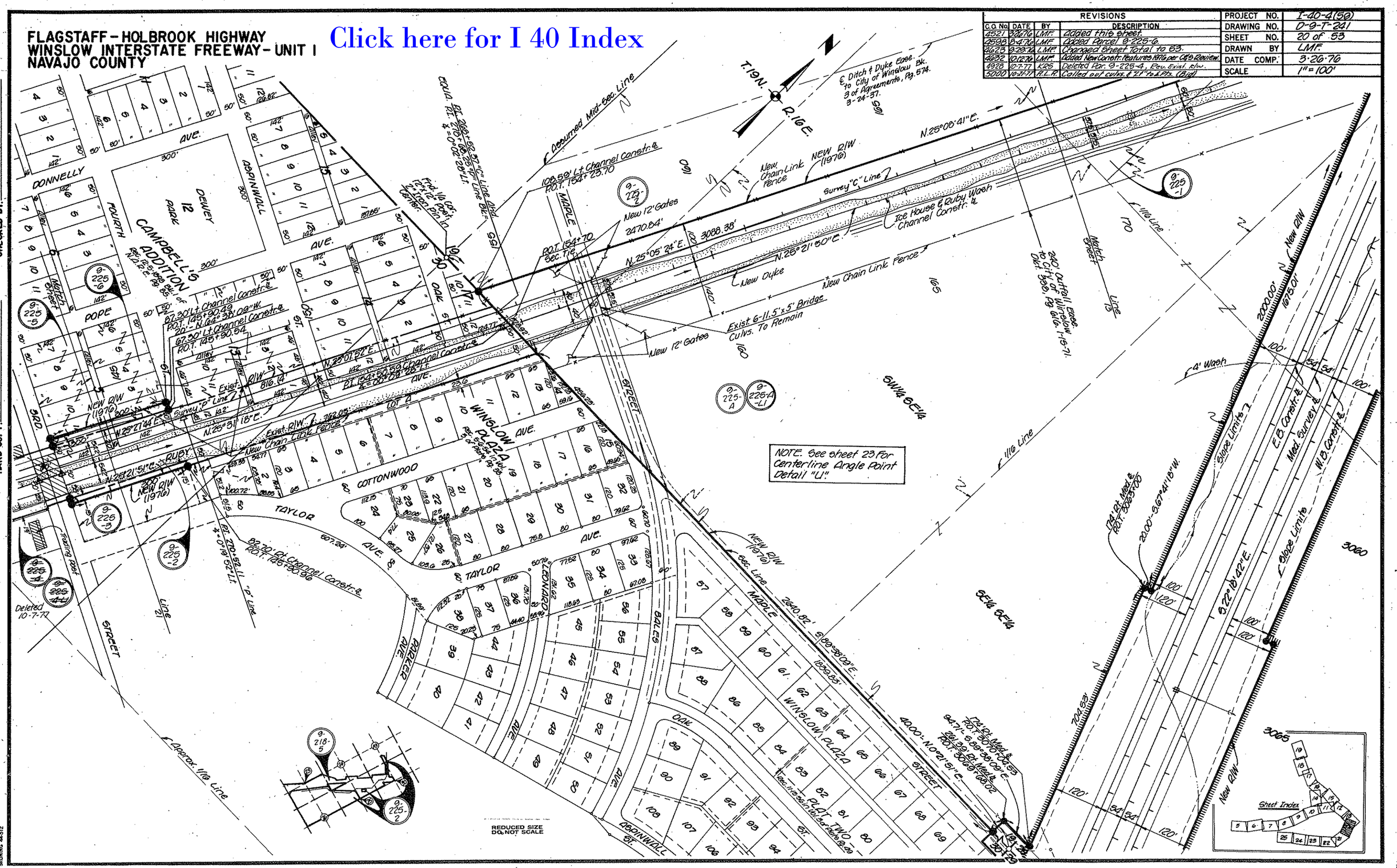
FLAGSTAFF - HOLBROOK HIGHWAY
WINSLOW INTERSTATE FREEWAY - UNIT 1
NAVAJO COUNTY
Click here for I 40 Index
REVISIONS
C.O. No. | DATE | BY | DESCRIPTION
4521 | 3-26-76 | LMF | Added this sheet.
4598 | 8-4-76 | LMF | Added Parcel 9-225-6.
4623 | 9-29-76 | LMF | Changed Sheet Total to 53.
4632 | 10-12-76 | LMF | Added New Constr. Features 1976 per C&S Review.
4928 | 10-7-77 | KRS | Deleted Par. 9-225-4, Rev. Exist. R/W.
5000 | 10-21-77 | R.L.R. | Called out culvs. & "Lt" to & Pts. (Bid)
PROJECT NO. I-40-4(59)
DRAWING NO. D-9-T-241
SHEET NO. 20 of 53
DRAWN BY LMF
DATE COMP. 3-26-76
SCALE 1" = 100'
NOTE: See sheet 23 For Centerline Angle Point Detail "U".
CAMPBELL'S ADDITION
WINSLOW PLAZA
PLAT TWO
DEWEY PARK
DONNELLY AVE.
FOURTH AVE.
ASPINWALL
POPE
RUBY
COTTONWOOD
TAYLOR AVE.
MAPLE
OAK
BALES
PARKER AVE.
LEONARD
STREET
Assumed Mid-Sec. Line
108.59' Lt. Channel Constr. ℄
P.O.T. 154+23.70
New 12' Gates
New Chain Link Fence
Survey "C" Line
Ice House & Ruby Wash Channel Constr. ℄
New Dyke
Exist. 6-11.5'x5' Bridge Culvs. To Remain
240' Outfall Ease. to City of Winslow Dkt. 338, Pg. 616. 1-15-71.
4' Wash
Slope Limits
E.B. Constr. ℄
Med. Survey ℄
W.B. Constr. ℄
Approx. 1/16 Line
Deleted 10-7-77
Sheet Index
REDUCED SIZE DO NOT SCALE
CHECKED BY
HARD COPY
7563M-1
BRUNING 44-512

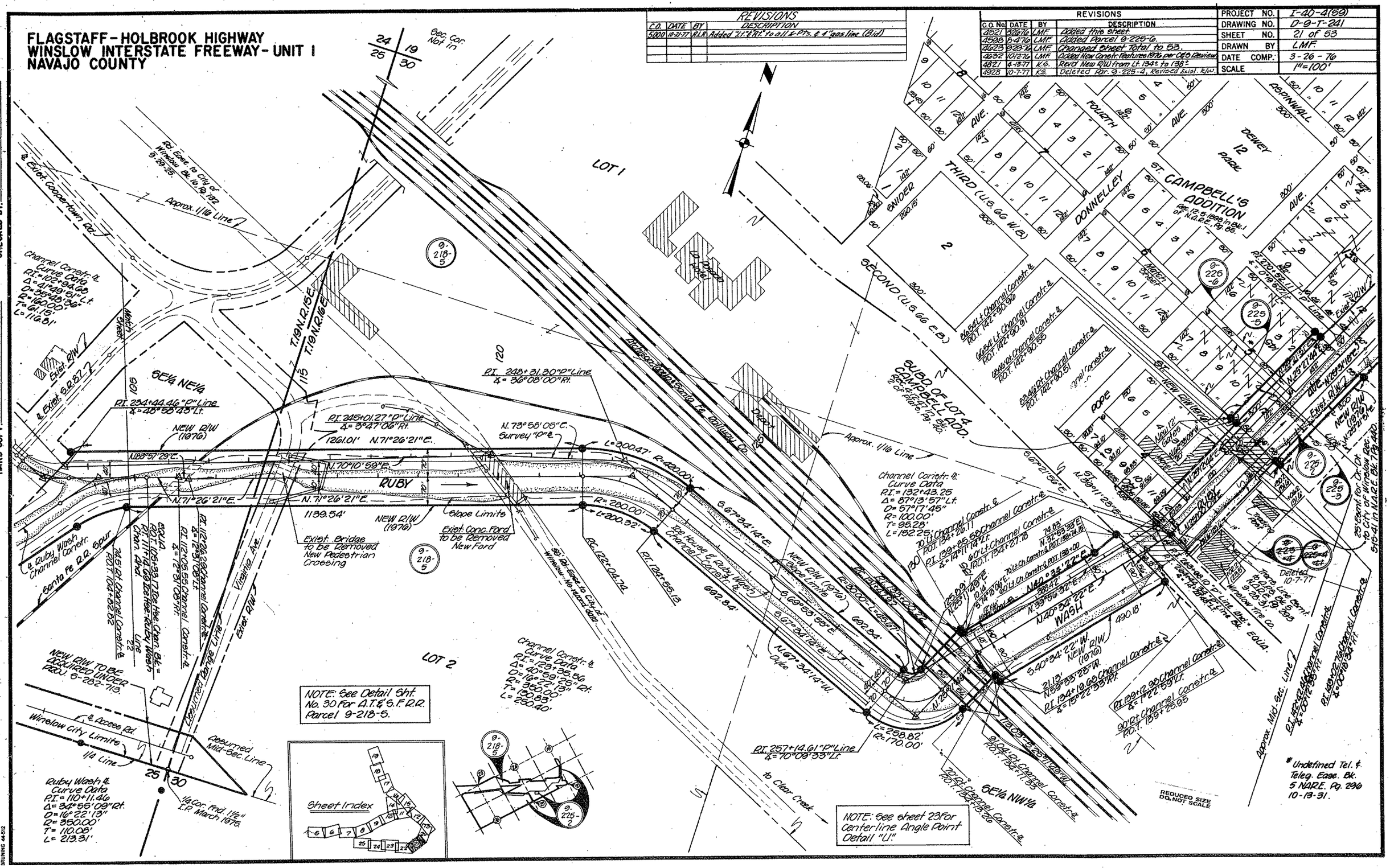

Click here for I 40 Index

FLAGSTAFF - HOLBROOK HIGHWAY
WINSLOW INTERSTATE FREEWAY - UNIT I
NAVAJO COUNTY

Click here for I 40 Index

REVISIONS			
C.O. No.	DATE	BY	DESCRIPTION
4521	3-26-76	LMF	Added this sheet.
4598	3-4-76	LMF	Added Diers. & Errata & L.T.B. Parcel
"	"	"	9-218-5
4628	9-29-76	K.S.	Added detour ℄ & New T.C.E. (1976)
"	"	LMF	Changed sheet total to 53.
4632	10-12-76	LMF	Added New Const. features 1976 per C&S Review.
5000	10-20-77	R.L.R.	Added T.C.E. 27" Pts. & P.T.'s. Chng'd sht. no.
"	"	"	match line to R.I. Called out R.I. 103+90.18
"	"	"	(9.12)

PROJECT NO.	I-40-4(59)
DRAWING NO.	D-9-T-241
SHEET NO.	22 of 53
DRAWN BY	LMF
DATE COMP.	3-26-76
SCALE	1"=100'

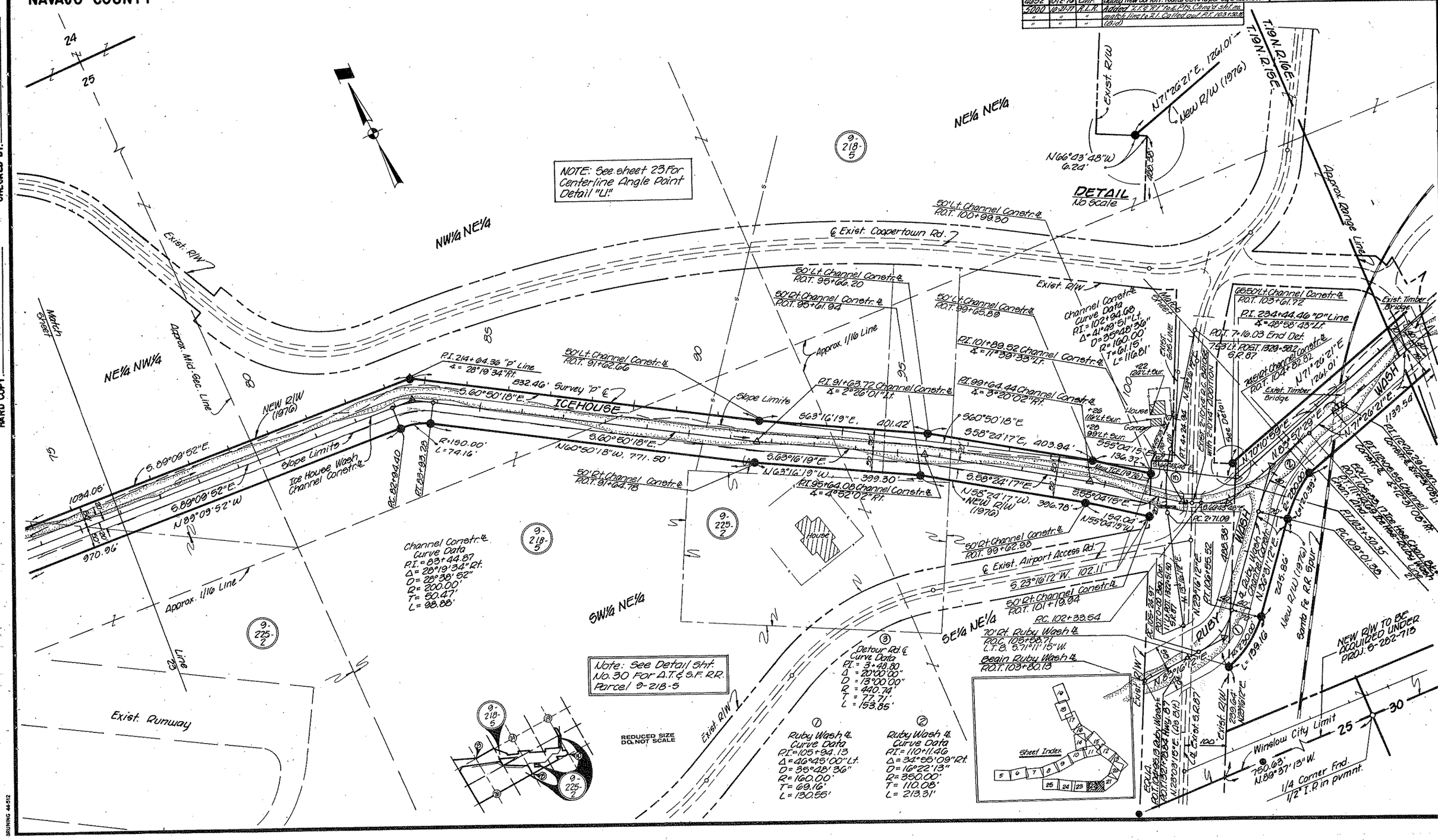

CHECKED BY. Tal Cain

HARD COPY 7563.1H-1

BRUNING 44-512

FLAGSTAFF-HOLBROOK HIGHWAY
WINSLOW INTERSTATE FREEWAY- UNIT I
NAVAJO COUNTY

REVISIONS				
C.O. No.	DATE	BY	DESCRIPTION	
4521	9-28-76	LMF	Added this sheet.	PROJECT NO. I-40-4(59)
4595	10-4-76	LMF	Rev. Bridge & Dists. Parcel 9-225-2.	DRAWING NO. 0-9-T-241
4623	9-29-76	LMF	Changed Sheet Total to 53.	SHEET NO. 23 of 53
4632	10-12-76	LMF	Added New Const. Features 1976 per C&S Review	DRAWN BY K. Swartz
5000	10-21-77	R.L.R.	Added 2Lt. & 7Rt. cut & Pits & Chan. flow (Bid)	DATE COMP. 3-26-70
				SCALE 1" = 100'

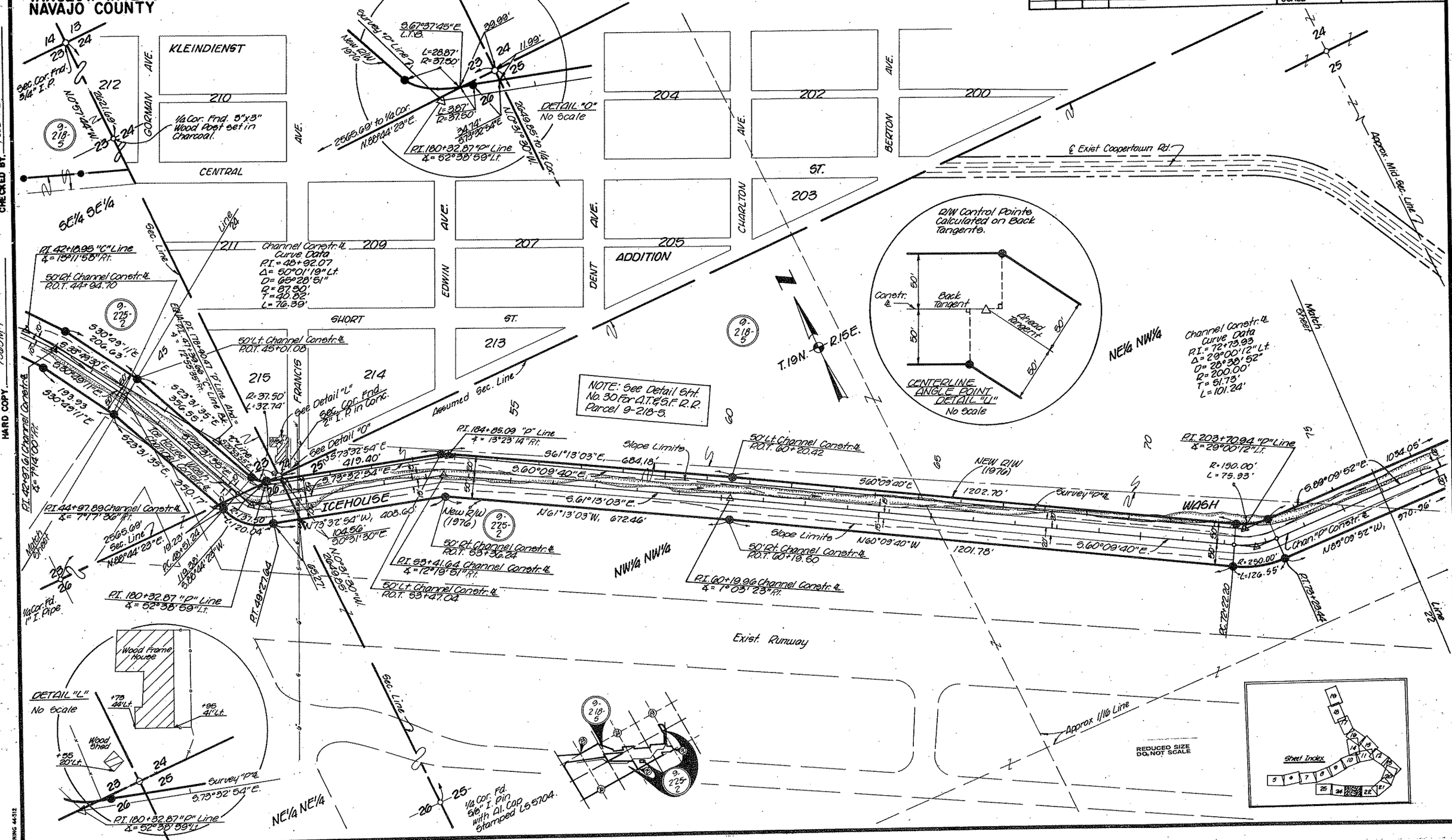

Click here for I 40 Index

FLAGSTAFF-HOLBROOK HIGHWAY
WINSLOW INTERSTATE FREEWAY-UNIT I
NAVAJO COUNTY

REVISIONS				
C.O. No.	DATE	BY	DESCRIPTION	
4521	8-26-76	LMF	Added this sheet.	
4598	8-4-76	LMF	Added Blue & Date & City Limits.	
4628	8-19-76	LMF	Changed Sheet Total to 53.	
4632	10-12-76	LMF	Added New Constr. features 8-26 per C&S Review.	
4821	4-11-77	K.G.	Rev'd prop. line 9-215-5. Remv'd note.	
5000	10-21-77	R.L.R.	Added 2/2 "PI" To & Pts & Flow arrow (8 pl)	

PROJECT NO.	I-40-4(59).
DRAWING NO.	D-9-T-241
SHEET NO.	24 of 53
DRAWN BY	LMF
DATE COMP.	3-26-76
SCALE	1"=100'

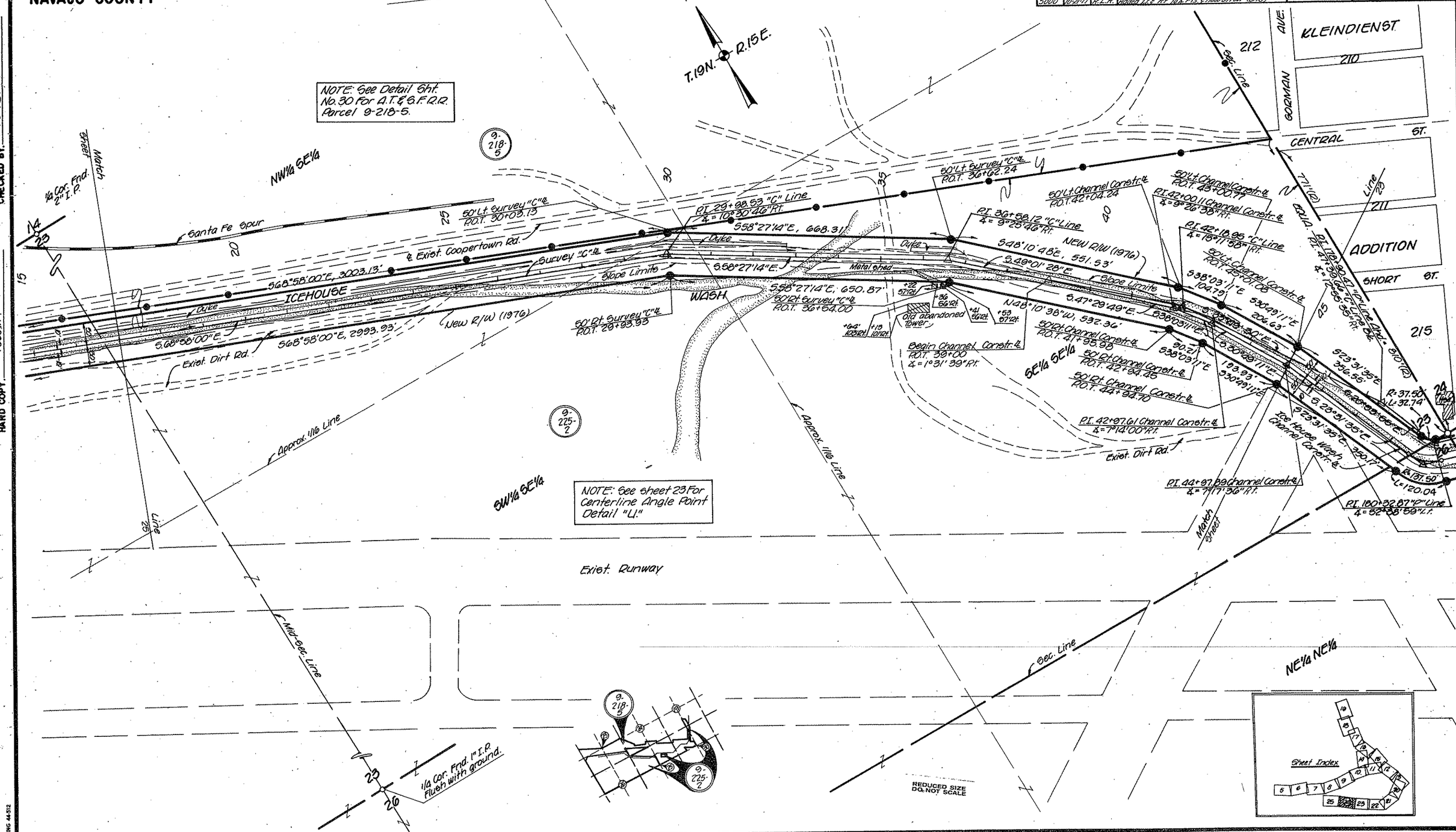

HARD COPY 7563M-1 CHECKED BY

BRUNING 44-512

Click here for I 40 Index

FLAGSTAFF-HOLBROOK HIGHWAY
WINSLOW INTERSTATE FREEWAY-UNIT I
NAVAJO COUNTY

Click here for I 40 Index

REVISIONS			
C.O. No.	DATE	BY	DESCRIPTION
4521	3-26-76	LMF	Added this sheet.
4598	8-4-76	LMF	Added City Limits.
4623	9-29-76	LMF	Changed Sheet Total To 53.
4632	10-12-76	LMF	Added New Constr. Features 1976 per C&S Review
4821	4-11-77	K.S.	Rev'd prop. line 9-218-5, Removed note.
4928	8-4-77	K.S.	Added T.C.E. Rt. 5+00.
5000	10-21-77	R.L.R.	Added Beg. Channel & Flow arrow (Bid)

PROJECT NO.	I-40-4(59)
DRAWING NO.	D-9-T-241
SHEET NO.	25 of 53
DRAWN BY	LMF
DATE COMP.	3-26-76
SCALE	1"=100'

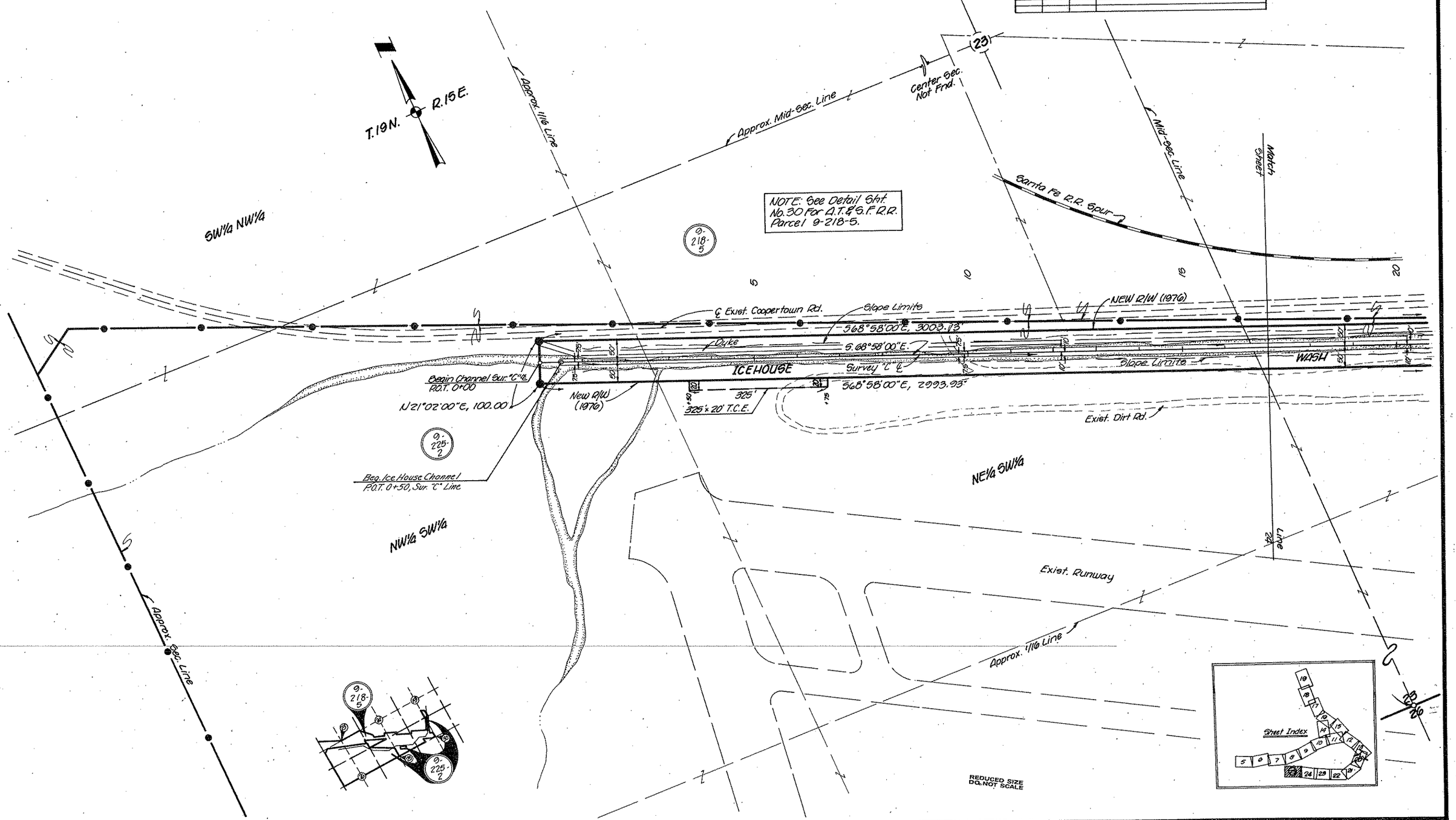

CHECKED BY. Ted Kaminski

HARD COPY. 7563 M-1

BRUNING 44-512

Click here for I 40 Index

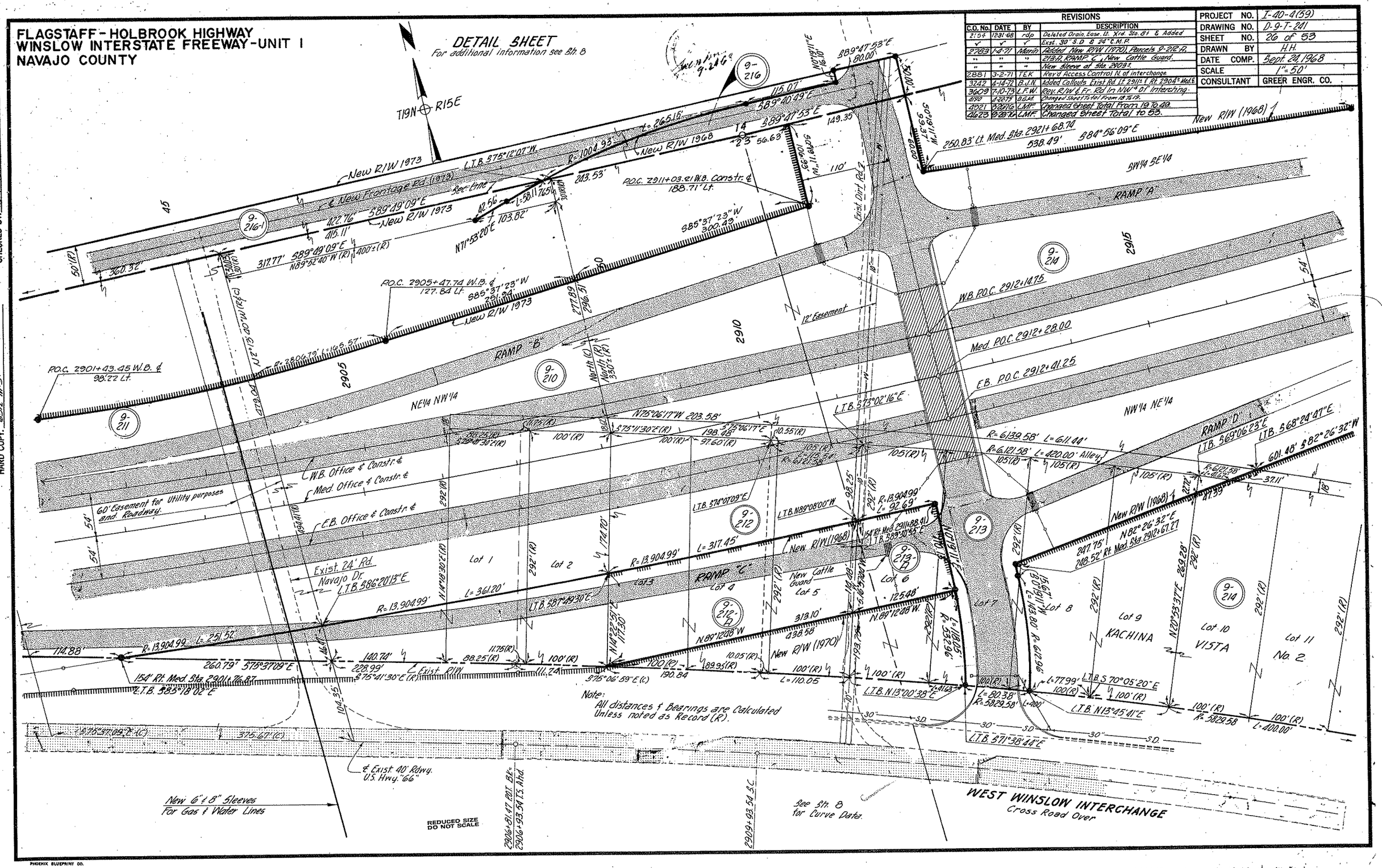

FLAGSTAFF - HOLBROOK HIGHWAY
WINSLOW INTERSTATE FREEWAY - UNIT I
NAVAJO COUNTY

SURVEY MAP

REVISIONS			
C.O. No.	DATE	BY	DESCRIPTION
4190	4-22-75	D.G.M.	Changed Sheet Total From 18 To 19.
4521	3-26-76	L.M.F.	Changed Sheet Total From 19 To 49
4623	9-29-76	L.M.F.	Changed Sheet Total to 53.

PROJECT NO.	I-40-4(59)
DRAWING NO.	D-9-T-241
SHEET NO.	27 of 53
DRAWN BY	R.S.
DATE COMP.	9-10-68
SCALE	1"=1000'
CONSULTANT	GREER ENGR. CO.

Click here for I 40 Index

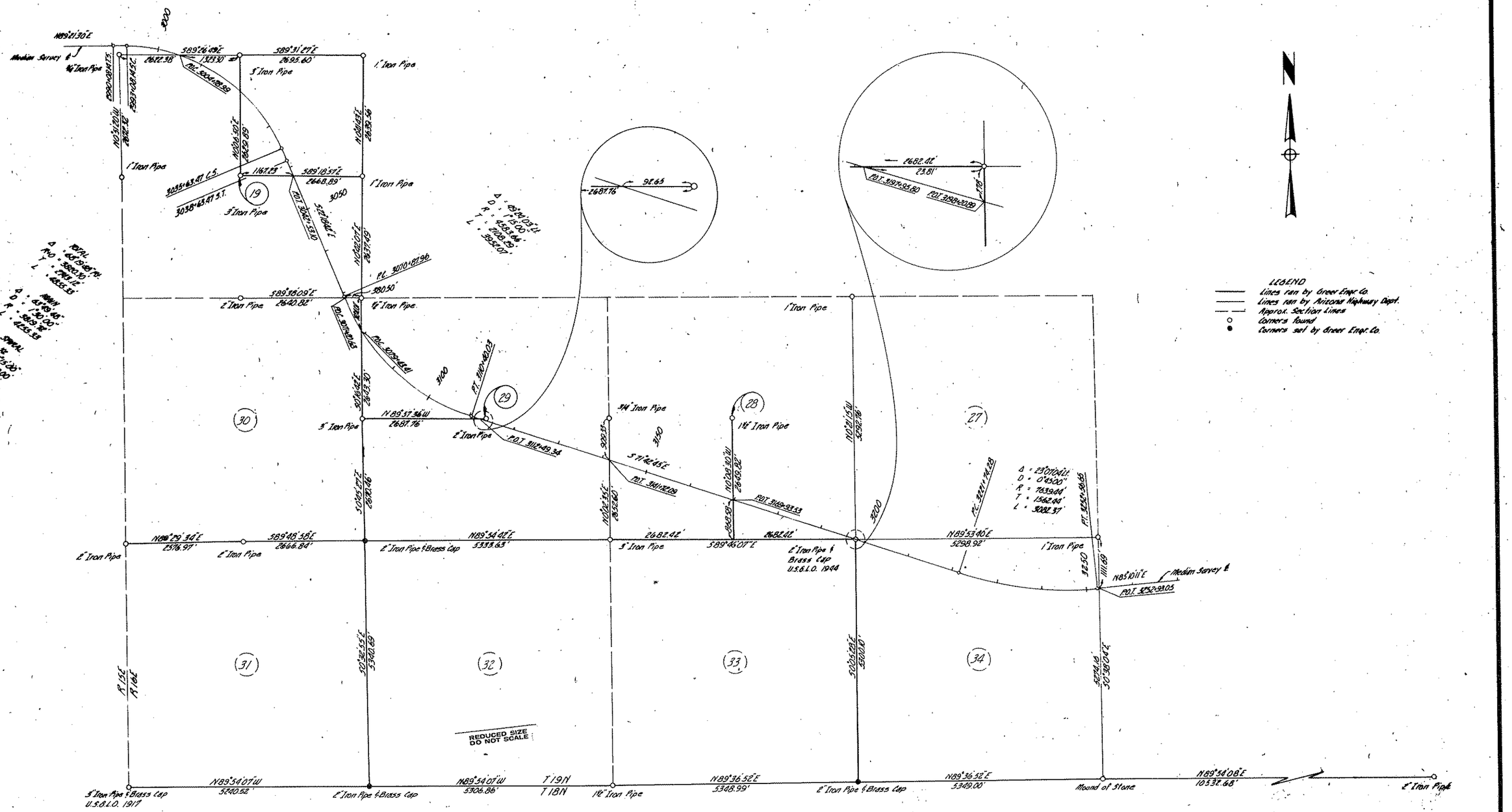

CHECKED BY D. J. Matchett

HARD COPY

PHOENIX BLUEPRINT CO.

FLAGSTAFF – HOLBROOK HWY
WINSLOW INTERSTATE FREEWAY – UNIT I
NAVAJO COUNTY

Click here for I 40 Index

REVISIONS			
C.O. No.	DATE	BY	DESCRIPTION
2528	1-30-70	P.Todd	Add New R/W (Parcel 9-115-A for Rest Area in SW Quad. Sec. 14. Changed location 50 ft. Ease.
"	"	"	(Parcel 9-216) to conform with recorded data.
4190	4-22-73	D.G.M.	Changed Sheet Total From 18 to 19. Added New R/W (1973) Control Points & Partial Note Added Par.
"	"	"	9-115-B & 9-216-A.
4521	3-26-76	L.M.F.	Changed Sheet Total From 19 to 28.
4628	9-29-76	L.M.F.	Changed Sheet Total to 53.
5278	11-21-78	P.Todd	Revised Limits of Parcel 9-216-A.
5991	4-14-82	R.E.C.	DELETED Parc. 9-216-A.

PROJECT NO.	I-40-4(59)
DRAWING NO.	D-9-T-241
SHEET NO.	28 of 53
DRAWN BY	F.B.S.
DATE COMP.	9-10-68
SCALE	1" = 200'
CONSULTANT	GREER ENGR. CO.

Registered Professional Engineer CERTIFICATE NO. 5643 LACY CAMP GREER ARIZONA, U.S.A.

REGISTERED LAND SURVEYOR CERTIFICATE NO. 5704 LACY CAMP GREER ARIZONA, U.S.A.

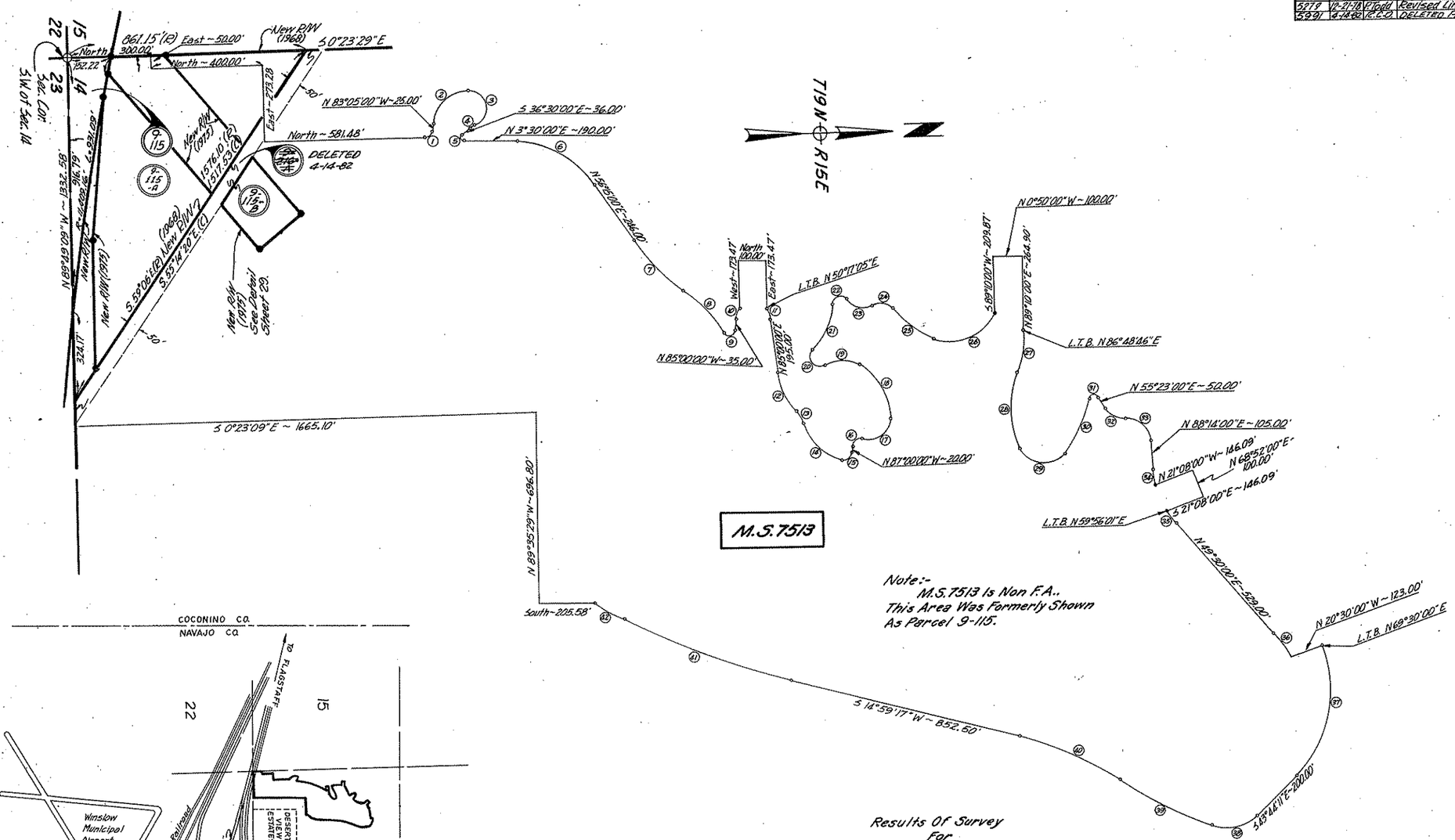

Results Of Survey
For
BORROW PIT AREA
Lt. Sta. 2890

REDUCED SIZE DO NOT SCALE

CURVE DATA

No.	Radius	Δ	Arc Length
1	30.00'	83°05'00"	43.50'
2	130.00'	84°05'00"	190.78'
3	62.00'	159°30'00"	172.60'
4	68.00'	17°00'00"	20.18'
5	12.00'	140°00'00"	29.32'
6	365.00'	52°45'00"	336.04'
7	687.00'	21°05'00"	252.80'
8	458.00'	27°15'00"	217.83'
9	22.00'	147°24'22"	56.60'
10	65.00'	34°42'44"	39.38'
11	65.00	34°42'44"	39.38'
12	242.00'	37°30'00"	158.39'
13	115.00'	26°05'00"	52.35'
14	195.00'	59°35'00"	202.79'
15	30.00'	100°59'35"	52.88'
16	27.00'	106°59'40"	50.42'
17	80.00'	111°44'53"	156.03'
18	248.00'	54°20'00"	235.18'
19	113.00'	65°05'00"	128.36'
20	35.00'	166°12'00"	101.53'
21	247.00'	42°59'00"	185.30'
22	30.00'	145°53'38"	76.39'
23	70.00'	86°27'00"	105.62'
24	58.00'	80°30'00"	81.49'
25	375.00	27°45'00"	181.62'
26	177.00'	83°36'00"	258.26'
27	328.00'	26°11'12"	149.91'
28	375.00'	43°30'00"	284.71'
29	100.00'	123°00'00"	214.68'
30	585.00'	21°40'00"	221.22'
31	15.00'	130°33'00"	34.18'
32	90.00'	55°23'00"	87.00'
33	90.00'	88°14'00"	138.60'
34	322.00'	10°26'03"	58.64'
35	322.00'	10°26'03"	58.64'
36	315.00'	20°00'03"	109.96'
37	438.00'	66°45'50"	510.38'
38	161.00'	63°06'40"	177.34'
39	1305.23'	16°24'53"	373.94'
40	1107.23'	20°48'05"	401.98'
41	2963.79'	12°26'19"	643.42'
42	419.00'	16°31'27"	120.84'

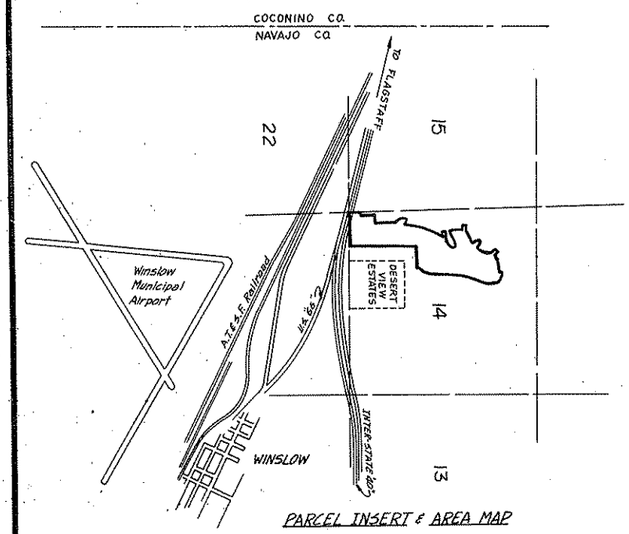

PARCEL INSERT & AREA MAP

CHECKED BY D. J. McTeigue

HARD COPY

PHOENIX BLUEPRINT CO.