Click here for I 40 Index



STATE OF ARIZONA
STATE HIGHWAY DEPARTMENT

RIGHT OF WAY PLAN OF THE

HOLBROOK INTERSTATE STATE HIGHWAY

PROJECT NO. I-40-4(29)

NAVAJO COUNTY

FHWA REGION	STATE	PROJECT NO.	SHEET NO.	TOTAL SHEETS
9	ARIZ.	I-40-4(29)	1	31

RIGHT OF WAY MAP NO. D-9-T-215

ALIGNMENT, RIGHT OF WAY, AND CONTROL OF ACCESS APPROVED IN ACCORDANCE WITH HIGHWAY PLANS.
SHEET 4 THRU 13
DATE 12-18-1963 — ASSISTANT STATE ENGINEER

APPROVED IN ACCORDANCE WITH RESOLUTION DATED: 8 April 1966, MINUTES OF THE ARIZONA HIGHWAY COMMISION RES. NO.: 66-32

A.F.E. NO. 66966 / 40A32

PRELIMINARY PRINT
FOR ENGINEERING USE ONLY
SUBJECT TO DESIGN CHANGES, ADDITIONS, ALTERATIONS & CORRECTIONS
DATE 8/20/91 BY [signature]

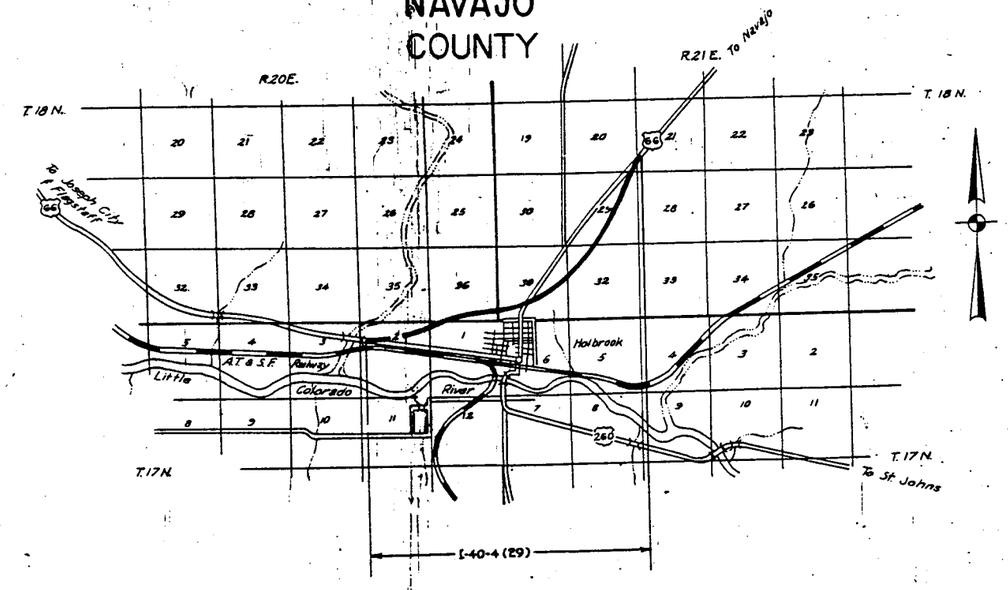

NOTE:
THE SOLID DOT, AS SHOWN BELOW, DOES NOT DESIGNATE A R/W MARKER BUT REPRESENTS AN ANGLE POINT OR CHANGE OF DIRECTION IN THE R/W LINE & IS FOR OFFICE USE ONLY

CONVENTIONAL SIGNS

HIGHWAY CENTER LINES
STATE AND NATIONAL LINES
CITY LIMITS
COUNTY LINE
TOWNSHIP AND RANGE LINES
SECTION LINES
HIGHWAY R/W LINE (NEW)
RAILROAD R/W LINE
PROPERTY LINE
LOT AND PROPERTY LINE (WITHIN EXISTING R/W)
RAILROAD
COMMON R.R. AND EXIST HWY R/W
ACCESS TO BE DENIED
ACCESS OPEN
PARCEL ITEM No's
FOREST, NAT'L MONUMENTS, AND INDIAN BOUNDARY
LAND GRANT BOUNDARY
R/W MARKER (EXISTING)
HIGHWAY R/W LINE (EXISTING)
SUBDIVISION OR LOT LINE
EXISTING CONTROLLED ACCESS

TELEPHONE LINE
POWER LINE
WATER LINE
GAS LINE
SEWER LINE
STORM DRAIN
UNDERGROUND TEL CABLE
BARBED WIRE FENCE
CHAIN LINK FENCE
POWER TRANSMISSION LINE
TELEPHONE & POWER LINE
POWER LINE WITH TRANSFORMER
DOWNPOUR
LIGHT POLE
FIRE HYDRANT
WATER METER
WATER VALVE
MANHOLE
EXIST ROAD OR TRAVELED WAY
GAS METER
TRAFFIC LOW ARROW
PROPERTY LIMIT ARROW
PROPERTY AND HIGHWAY

REDUCED SIZE DO NOT SCALE

Approved in accordance with Roadway Plans
[signature] 1-20-76
DEPUTY STATE ENGINEER — DATE

ARIZONA DEPARTMENT OF TRANSPORTATION BOARD
Approved for Right of Way Acquisition in accordance with Resolution Number 75-20-A-84 Dated 11-21-75
William N. Price State Engineer.

[signature] 1-22-76
CHIEF DEPUTY STATE ENGINEER — DATE

U.S. DEPARTMENT OF TRANSPORTATION
FEDERAL HIGHWAY ADMINISTRATION

DIVISION ENGINEER — DATE

Approved in accordance with Roadway Plans
[signature] 3-30-78
DEPUTY STATE ENGINEER — DATE

ARIZONA DEPARTMENT OF TRANSPORTATION BOARD
Approved for Right of Way Acquisition in accordance with Resolution Number 78-04-A-13 Dated 3-3-78
Oscar T. Lyon Jr. State Engineer

[signature] 4-3-78
CHIEF DEPUTY STATE ENGINEER — DATE

ARIZONA HIGHWAY COMMISSION
APPROVED FOR RIGHT-OF-WAY ACQUISITION
STATE HIGHWAY ENGINEER
[signature] 12-18-63
DEPUTY STATE ENGINEER — DATE

DEPARTMENT OF COMMERCE
BUREAU OF PUBLIC ROADS
APPROVED:
DIVISION ENGINEER — DATE

FLAGSTAFF - HOLBROOK HWY.
HOLBROOK INTERSTATE FREEWAY
NAVAJO COUNTY

Click here for I 40 Index

REVISIONS		
DATE	BY	DESCRIPTION
3-31-64	R. Walley	Cor. Total Area E-1151 fr. 4.4 Ac. to 4.0 Ac. Cor. Owner
CO#265		E-1161-1&2 fr. Lloyd Harmon et ux to Philip E. McKinnon et ux. Add. sheet No. E-1152-2.
7-28-64	J.B.	C.O.#401 – Added Parcel E-1173-2
11/16/64	J.B.	C.O.#518 - Changed Owners of Parcels E-1157 & E-1158; Corrected Acreage figures Parcel E-1150.
C.O. 797 11-5-65	L.F.W.	Chngd Parcels, E-1161, E-1164, E-1167, E-1168, E-1152-1, E-1168-1, Deleted E-1162

PROJECT NO.	I-40-4 (29)
DRAWING NO.	D-9-T-215
SHEET NO.	2 of 31
DRAWN BY	R. Deeds
DATE COMP.	6-6-63
SCALE	1" = 100'
CONSULTANT	Eng. Corp. of America

ACQUISITION RECORD — OWNERSHIP RECORD

COMMISSION APPROVAL	TYPE & DATE OF INSTRUMENT	RECORDED DATE	RECORDED BOOK	RECORDED PAGE	PARCEL NUMBER	OWNER	DESCRIPTION	TOTAL AREA	AREA REQUIRED GROSS INCLUDING EXISTING R/W	AREA REQUIRED NET EXCLUDING EXISTING R/W	EASEMENT AREA	REMAINDER LEFT	REMAINDER RIGHT	SHEET NUMBER	
5-7-65	WD. 4-20-65	7-16-65	223	279-80	E-1149	A.C. Whiting	NE¼ Sec. 2, T17N, R20E	112.0 Ac.	54.2 Ac.	25.1 Ac.	—	56.1 Ac.	① 1.7 Ac.	8	
10-3-69	F.O.C. 7-21-70	9-24-70	329	545-7	E-1150	Mollie B. Jennings	NW¼ Sec. 2, T17N, R20E	78.3 ~~53~~ Ac.	~~21.6 Ac.~~	4.3 ~~4.4~~ Ac.	—	73.3 ~~70.4~~ Ac.	0.7 Ac. ~~1.0 Ac.~~	7-8	
11-22-66	F.O.C. 1-23-67	2-15-67	254	26-8	E-1151	Northeastern Ariz. Broadcasters	NW¼ Sec. 2, T17N, R20E	4.0 Ac.		0.4 Ac.	—	3.6 Ac.	—	7-8	
11-22-66	WD. 7-11-67	8-18-67	265	397-8	E-1152	Town of Holbrook	NW¼ NE¼ Sec. 2, T17N, R20E	7.4 Ac.	1.1 Ac.	0.7 Ac.	—	6.3 Ac.	—	8	
5-8-70	F.O.C. 8-3-70	9-24-70	329	590-4	E-1153	Whiting & Kutch Lumber Sales Inc.	NE¼ Sec. 2, T17N, R20E	30.2 Ac.		9.4 Ac.	—	13.5 Ac.	7.3 Ac.	8,9,19	
1-17-67	WD. 11-15-65	2-9-67	253	561-5	E-1154	Atchison, Topeka & Santa Fe R.R. Co.	NW¼ NW¼ Sec. 1, T17N, R20E	47.3 Ac.		10.0 Ac.	—	2.3 Ac.	35.0 Ac.	9	
10-9-70	F.O.C. 9-2-71	9-30-71	350	783-6	E-1155	Grover A. Collins & Chrystal Collins	NW¼ Sec. 1, T17N, R20E & W½ W½ Sec. 36, T18N, R20E	~~163.9 Ac.~~ 163.7 Ac.		~~3.8 Ac.~~ 3.7 Ac.	—	157.2 Ac.	~~2.9 Ac.~~ 2.8 Ac.	9	
10-28-66	WD. 8-3-66	11-30-66	250	291-2	E-1156	Julia Scorse Newman	NW¼ Sec. 1, T17N, R20E	25.± Ac.		0.1 Ac.	—	—	24.9 Ac.	9	
1-17-67	WD. 2-9-66	2-9-67	253	557-58	E-1157	~~Chester E. Lewis & Mary H. h/w~~ W.B. & Nancy S. Jeffers H/W	E½ NW¼ Sec. 1, T17N, R20E & SE¼ SW¼ Sec. 36, T18N, R20E	1163.9 Ac.		10.8 Ac.	—	1,145.0 Ac.	8.1 Ac.	9	
7-15-66	WD.&E. 3-2-66	8-15-66	243	134-7	E-1158	Lacy C. & Frances S. Greer H/W	SW¼ SE¼ Sec. 36, T18N, R20E	120.0 Ac.	9.5 Ac.	9.5 Ac.	0.2 Ac.	96.8 Ac.	13.5 Ac.	9-10	
2-19-65	WD. 8-4-64	3-17-65	217	366	E-1159	Whiting Bros. Oil Company	Lot 9, Block 6, Sierra Plaza Subdivision	10,800 S.F.	②	10,800 S.F.	—	—	—	10	
1-29-65	WD. 8-8-64	2-26-65	216	351	E-1160	Lloyd Harmon et ux	Lot 9, Block 2, Sierra Plaza Subdivision	10,916 S.F.		10,916 S.F.	—	—	—	10	
7-15-69	F.O.C. 6-29-70	7-21-70	325	139-41	E-1161	Philip E. McKinnon et ux	Lot 5 Ex. N. 25' Lot 6, Block 3, Sierra Plaza Sub.	16,648 S.F. ~~16,725 S.F.~~		15,125 S.F. ~~16,725 S.F.~~	—	1523 S.F. ~~513 S.F.~~	—	10	
—	—	—	—	—	~~E-1162~~	~~Wayne E. Dillon et ux~~	~~N. 25' Lot 5, Block 3, Sierra Plaza Sub.~~	~~14,400 S.F.~~ 13,200		Deleted 11-5-65 C.O. # 797	—		—	10	
1-29-65	WD. 8-14-64	2-26-65	216	350	E-1163	King Pearce et ux.	Lot 9, Block 3, Sierra Plaza Subdivision	12,455 S.F.		12,455 S.F.	—	—	—	10	
5-27-66	WD. 3-2-66	6-23-66	240	188-9	E-1164	Lacy C. Greer et ux	Lot 9, Block 4, Sierra Plaza Subdivision	15,800 S.F.		3,766 S.F. ~~9,566 S.F.~~	—	12,034 ~~6,234 S.F.~~	—	10	
1-29-65	WD. 9-17-64	3-4-65	216	498	E-1165	Lawrence Chavez et ux	Lot 10, Block 5, Sierra Plaza Subdivision	17,960 S.F.		3,118 S.F.	—	—	14,842 S.F.	10	
—	—	—	—	—	~~E-1166~~	~~Theodore Lothman et ux~~	~~Lot 11, Block 5, Sierra Plaza Subdivision~~								
5-27-66	WD. 3-2-66	6-23-66	240	188-9	E-1167	Northern Ariz. Title Co. (Tr.)	Lots 6, 7, 8, 12 & 13, Block 5, Sierra Plaza Sub.	112,145 S.F.		50,395 S.F. ~~54,795 S.F.~~	—	48,550 ~~44,150 S.F.~~	13,200 S.F.	10	
8-22-69	F.O.C. 5-15-70	6-15-70	323	180-4	E-1168	Glen B. Heward, et ux	Pt. of Sec. 31, T18N, R21E	~~544.3 Ac.~~ 479.6 Ac.	~~93.7 Ac.~~ 85.1 Ac.	44.1 Ac. ~~44.3 Ac.~~	1.0 Ac.	~~949.7 Ac.~~ 393.5 Ac.*		10,11,12	
—	—	—	—	—	~~E-1169~~	~~William M. Smith~~	~~Lot 6, Block 2, Holbrook Heights Sub.~~								
5-6-66	WD. 3-3-66	6-15-66	239	519-20	E-1170	M.L. Hendrix et ux	Lot 3, Block 3, Holbrook Heights Sub.	9,000 S.F.		71 S.F.	—	8,929 S.F.	—	11	
7-15-69	F.O.C. 2-10-70	3-16-70	318	844-6	E-1171	Jay B. Williams et ux	Lot 4, Block 2, Holbrook Heights Sub.	11,900 S.F.		476 S.F.	—	11,424 S.F.	—	11	
10-22-66	WD. 9-23-66	12-7-66	250	535-6	E-1172	James L. Finley et al	NW¼ & NW¼ NW¼ NW¼ NE¼ Sec. 32, T18N, R21E.	640.0 Ac.		25.5 Ac.	—	68.2 Ac.	546.3 Ac.	12,13,14	
8-5-66	WD. 7-6-66	9-15-66	245	377-8	E-1173	Charles E. Lisitzky	E½ & SE¼ SW¼ Sec. 29, T18N, R21E	273.5 Ac.	38.4 Ac.	38.1 Ac.	—	83.7 Ac.	151.4 Ac.	13,14,15	
—	—	—	—	—	~~E-1234~~	~~William C. Vaughn et ux~~	~~Lot 8, Block 2, Sierra Plaza Subdivision~~	Deleted-C.O.#1121-5-10-66			—	~~7,409 S.F.~~	~~—~~	~~10~~	
2-19-65	WD. 8-4-64	3-17-65	217	361	E-1149-1	A.C. Whiting	Lots 7, 8 & 9, Block 1, Sierra Plaza Sub.	45,264 S.F.	③	45,264 S.F.	—	—	—	10	
11-22-66	WD. 7-11-67	8-18-67	265	397-8	E-1152-1	Town of Holbrook	W½ Lot 4, Sec. 31, T18N, R21E	20 Ac.		4.1 Ac. ~~4.7 Ac.~~	—	4.3 Ac. ~~3.7 Ac.~~	11.6 Ac.	10-11	
7-15-69	F.O.C. 6-29-70	7-21-70	325	139-41	E-1161-1	Philip E. McKinnon et ux.	Lot 7, Block 2, Sierra Plaza Subdivision	13,668 S.F.		~~7,966 S.F.~~ 4,048 S.F.	—	~~5,722 S.F.~~ 9,640 S.F.	—	10	
7-15-69	F.O.C. 6-29-70	7-21-70	325	139-41	E-1161-2	Philip E. McKinnon et ux.	Lot 6, Block 6, Sierra Plaza Subdivision	40,000 S.F.		9,974 S.F.	—	—	30,026 S.F.	10	
5-27-66	WD. 3-2-66	6-23-66	240	188-9	E-1167-1	Northern Ariz. Title Co. (Tr.)	Lot 9, Block 5, Sierra Plaza Subdivision	14,771 S.F.		11,971 S.F.	—	—	2,800 S.F.	10	
5-27-66	WD. 3-2-66	6-23-66	240	188-9	E-1167-2	Northern Ariz. Title Co. (Tr.)	Lot 7 & 8, Block 3, Sierra Plaza Subdivision	22,983 S.F.		22,983 S.F.	—	—	—	10	
5-27-66	WD. 3-2-66	6-23-66	240	188-9	E-1167-3	Northern Ariz. Title Co. (Tr.)	Lots 1, 2, 3, 4, 5, 7 & 8, Block 6, Sierra Plaza Sub.	95,863 S.F.	④	83,755 S.F.	—	—	12,108 S.F.	10	
8-22-69	F.O.C. 5-15-70	6-15-70	323	180-4	E-1168-1	Glen B. Heward, et ux	All of Block 1, Holbrook Heights Subdivision	~~37695#~~ 37670#		35,231 S.F. ~~36,691 S.F.~~	—	~~2464 S.F.~~ 2439#	—	11	
8-22-69	F.O.C. 5-15-70	6-15-70	323	180-4	E-1168-2	Glen B. Heward, et ux	Lots 1, 2, 3 & 5, Block 2, Holbrook Heights Sub.	~~58200#~~ 58312#		6,910 S.F.	—	~~51390#~~ 51402#	—	11	
8-22-69	F.O.C. 5-15-70	6-15-70	323	180-4	E-1168-3	Glen B. Heward, et ux	All of Block 5, Holbrook Heights Subdivision	~~52217#~~ 52193#		~~52,217#~~ 52,193#.	—	—	—	11	
8-22-69	F.O.C. 5-15-70	6-15-70	323	180-4	E-1168-4	Glen B. Heward, et ux	Lots 1, 2, 4 & 5, Block 3, Holbrook Heights Sub.	~~34100#~~ 33814#		3,523 S.F.	—	~~38577#~~ 30291#	—	11	
8-22-69	F.O.C. 5-15-70	6-15-70	323	180-4	E-1168-5	Glen B. Heward, et ux	All of Block 4, Holbrook Heights Subdivision	~~37975#~~ 38049#		~~37975#~~ 38049#	—	—	—	11	
11-8-63	WD. 8-4-63	12-18-63	194	143	E-1173-1	Robert M. Young et al	Part of SE¼ SW¼ & SW¼ SE¼ Sec. 29, T18N, R21E	8.7 Ac.		2.6 Ac.	—	6.0 Ac.	0.1 Ac.	14	
					~~E-1152-2~~	Town of Holbrook	NW¼ NE¼ NE¼ Sec. 29, T18N, R21E		DELETED C.O.#932					15	
8-5-66	WD. 7-6-66	9-15-66	245	377-8	E1173-2	C.E. Lisitzsky, Winslow-Holbrook T.V. Inc., Lessee.	Undefined Easement	For	Improvements & Easement Interests Only					14	
1-17-67	E. 12-28-66	2-9-67	253	559-60	E-1157-A	W.B. & Nancy S. JEFFERS H&W	Part of SE¼ SW¼ Sec. 36 T.18N. R.20E.	1163.9 A.		10.8 A.	0.8 Ac.	1,144.2 A.	8.1 A.	9	
6-19-67	WD. 5-1-67	7-28-67	264	20-1	E-1158-A	TRANSAMERICA TITLE INSURANCE CO.	SW¼ SE¼ Sec 36 T.18N. R.20E.	120 A.	9.5 A.	9.5 A.	0.6 Ac.	96.4 A.	13.5 A.	10	
8-15-67	WD. 7-13-67	9-29-67	268	229-30	E-1157-B	W.B. & Nancy S. Jeffers	Pt. Lot 4 Sec. 1 T.17N. R.20E.	18,000#		4,005#			14,895#	10	
					~~E-1167-4~~	~~Wayne E. Dillon et ux~~	~~N. 25' Lot 5, Block 3, Sierra Plaza Sub.~~	~~13,200 S.F.~~		~~384 S.F.~~		~~12,816 S.F.~~		~~10~~	
					~~E-1158-1~~	~~Green Eng. Co.~~	~~SW¼ SE¼ Sec. 36, T18N, R20E~~	~~110.3 Ac.~~		[illegible]		~~96.8 Ac.~~	~~13.4 Ac.~~	~~10~~	
1-29-65	WD. 9-17-64	3-4-65	216	498	E-1165-A	Lawrence Chavez et ux ⑤	Lot 10, Block 5, Sierra Plaza Sub.	14,842 S.F.		2779 S.F.			12,063 S.F.	10	
5-27-66	WD. 3-2-66	6-23-66	240	188-9	E-1167-1-A	Northern Ariz. Title Co. (Tr.) ⑤	Lot 9, Block 5, Sierra Plaza Sub.	2,800 S.F.		1703 S.F.			1,097 S.F.	10	
5-21-65	WD. 2-4-65	7-16-65	223	276	E-1167-5	Theodore Lothman et ux ⑤	Lot 11, Block 5, Sierra Plaza Sub.	14,307 S.F.		506 S.F.			13,801 S.F.	10	
5-27-66	WD. 3-2-66	6-23-66	240	188-9	E-1167-A	Northern Ariz. Title Co. (Tr.) ⑤	Lot 12, Block 5, Sierra Plaza Sub.	13,200 S.F.		2,954 S.F.			10,246 S.F.	10	
					Acq. From	Robert G. Westphal, et ux ⑤	Lots 1 & 2, Block 9, Sierra Plaza Sub.	19,200 S.F.					19,200 S.F.	10	
					Acq. From	Northern Ariz. Title Co. (Tr.) ⑤	Lot 6, Block 8, Sierra Plaza Sub.	12,000 S.F.					12,000 S.F.	10	
2-27-70	E. 7-15-69	4-8-70	319	773-4	E-1152-1-A	Town of Holbrook	Part of W½ Lot 4, Sec. 31, T18N, R21E	15.9 Ac.			0.7 Ac.	4.3 Ac.	10.6 Ac.	10	

C.O.	DATE	BY	DESCRIPTION
904	12/29/65	Ford	Added Easement to E-1158
932	6 Jan 66	R.C.M.	Deleted Parcel E-1152-2.
933	6 Jan 66	R.C.M.	Owner Changed from Lewis to Jeffers.
1090	4/12/66	K.M.	Revised Areas in Parcel E-1150
1121	5-10-66	Ford	Deleted parcel E-1234
1208	7-20-66	K.M.	Changed Areas Par. E-1161-1
1268	9-14-66	T.W.M.	Added E-1157-A & E-1158-A
1347	11-4-66	L.C.K.	Revised ownership - E-1158-A.
1517	3/3/67	D.W.B.	Add Parcel E-1157-B Adj. Total, Net, Rem. E-1155
1746	11-6-67	D.G.M.	Revised Area Par. E-1161. Added Par.
"	"	"	~~E-1167-4, E-1158-1,~~ E-1165-A, E-1167-1-A,
"	"	"	E-1167-5, E-1167-A.
"	"	"	E-1167-4, & E-1158-1 Deleted per Memo
			from J.E.R. 11-10-67
1825	12-13-67	R.R.	See C.O. For Complete Revisions con-
			cerning Note below.
2067	9-9-68	T.W.M.	See C.O. for Complete Revisions concerning Parcels E-1168 & E-1168-1 thru 5
2148	1-13-69	P.T.	Changed Total No. of Sheets to 15.
2306	5-23-69	E.T.	Added Parcel E1152-1-A.
2432	10-7-69	Todd	REVISED AREAS PAR. E-1153.
3767	9-25-73	L.I.	Added Excess Note to Par. E-1159, E-1149-1, E-1167-3
4355	12-12-75	L.M.F.	Changed Total Sht. No. to 27; Rev. sht. Nos.
4675	10-13-76	R.L.A.	Chg'd. page nos. under recorded data for
"	"	"	Par. E-1157 (Bid Set).
5074	3-10-78	L.M.F.	Changed Total Sheet No. to 31.
5293	1-8-79	R.L.R.	Added 'et ux' to Pars. E-1168 & -1, -2, -3, -4 & -5.
"	"	"	Chg'd. sht. no. par. E-1173-1 to 14. Bid (70)

* NOTE! Area Remaining is combined as per J. Whalen instructions.

① Area Acquired as Excess Area Dated 7-16-65, Dkt. 223, Pg. 279

② Net Area Includes 3,048□ Excess R/W

③ Net Area Includes 10,305□ Excess R/W

④ Net Area Includes 9,467□ Excess R/W

⑤ Acquired Entire Lot For Material Site. M.S. 6969. For Original Acquisition Refer to Prime Parcel Number.

Note:
The Remainder Right Column as shown has been determined to be excess lands in that it is not economical to use for select material under Materials Source 6969. For reference see lettergram to R. L. Towne from G. Allen, Engineer of Materials, dated 12—4—67 for said determination.

HARD COPY 6255 MC CHECKED BY. R. WALLEY 4-10-63

DIETZGEN 139 IMPERIAL 128 A-63

FLAGSTAFF—HOLBROOK HWY.
HOLBROOK INTERSTATE FREEWAY
NAVAJO COUNTY

Click here for I 40 Index

REVISIONS			
C.O. No	DATE	BY	DESCRIPTION
4388	12-12-75	LMF	Added this sheet.
4443	2-3-76	WDS	Revised T.C.E. Area Par. E-1149-2, Total &
"	"	"	Rem. Area Par. E-1160-34 Net + Rem E-1149-3.
"	"	"	Total & Rem E-1149-2
4675	10-26-76	MF	Removed T.C.E. Par E-1149-2, Added Par E-1149-2-A
4972	9-13-77	KS	Added note to Par. E-1149-2-A.
5013	11-9-77	KS	Rev'd note ①

PROJECT NO.	I-40-4(29)
DRAWING NO.	D-9-T-215
SHEET NO.	3 of 31
DRAWN BY	H.C.V.
DATE COMP.	12-15-75
SCALE	

* Uneconomic Remnant

** Includes Access Rights as Shown on Sheets 7 & 8.

① Parcel to be quit claimed to Whiting Bros. Oil Co. per R/W contract.

OWNERSHIP RECORD / ACQUISITION RECORD

PARCEL NUMBER	OWNER	DESCRIPTION	TOTAL AREA	AREA REQUIRED: GROSS INCLUDING EXISTING R/W	AREA REQUIRED: NET EXCLUDING EXISTING R/W	EASEMENT AREA	REMAINDER: LEFT	REMAINDER: RIGHT	SHEET NUMBER	COMMISSION APPROVAL	TYPE & DATE OF INSTRUMENT	RECORDED: DATE	RECORDED: BOOK	RECORDED: PAGE
E-1150-1	Mollie Perkins Jennings	Pt. Lot 1, Sec. 4; T.17N., R.20E.	1702.7 Ac.	1.0 Ac.	0.9 Ac.		1501.6 Ac.	280.1 Ac.	5	6-23-77	WD 4-27-77	7-28-77	494	280-1
E-1150-2	A.C. Whiting S/S/P	Pt. Lots 1,2,3, & 4, Sec. 3; T.17N, R.20E.	431.9 Ac.	24.4 Ac.	23.8 Ac.		53.2 Ac.	354.3 Ac.	5,6 & 7	6-9-77	WD 4-28-77	7-1-77	492	66-67
E-1152-A	Town Of Holbrook	Pt. Lots 3 & 4; SE¼NW¼, Sec. 2, T.17N., R.20E.	396.4 Ac.		2.6 Ac.		393.8 Ac.		7 & 8	7-12-76	Q.C.D. 5-12-76	8-5-76	466	27-8
E-1149-2	Whiting Bros. Oil Company	Pt. Lots 1 & 2, Sec. 2; T.17N., R.20E.	~~56.1 Ac.~~ 25.6 Ac.		1.1 Ac.		~~55.0 Ac.~~ 24.5 Ac.		8	6-23-77	WD 4-28-77	6-23-77	494	284-5
E-1149-3	Whiting Bros. Oil Company	Pt. S½ NE¼, Sec. 2; T.17N., R.20E.	9.8 Ac.		~~9.8 Ac.~~ 4.6 Ac.			5.2 Ac.	8	6-9-77	WD 4-28-77	6-30-77	491	899-900
E-1153-1	Western Pine Industries	Pt. Lot 1, Sec. 2; T.17N., R.20E.	20.8 Ac.		3.9 Ac.		11.3 Ac.	5.6 Ac.	8 & 9	8-18-77	WD 4-27-77	9-15-77	499	223-4
E-1154-A	A.T. & S.F. Railway Company	Pt. Lot 4, Sec. 1; T.17N., R.20E.	37.3 Ac.		1.6 Ac.**		* 1.0 Ac.	34.7 Ac.	7,8 & 9					
E-1155-A	Grover A. Collins, et. al.	Pt. Lot 4, Sec. 1; T.17N., R.20E.	2.8 Ac.	Access Rights Only					9	5-26-76	Q.C.D. 4-27-76	7-12-76	464	128-9
		Pt. W½ SW¼, Sec. 36; T.18N., R.20E.	404.1 Ac.											
E-1157-1	Jeffers Cattle Company	Pt. Lts. 3 & 4 Sec. 1; T.17N., R.20E.	3.6 Ac.			T.C.E. 0.06 Ac.		3.6 Ac.	9	5-26-76	T.C.E. 5-12-76	Not Recorded		
		Pt. E½ SW¼, Sec. 36; T.18N., R.20E.	1149.5 Ac.											
E-1150-3	Mollie Perkins Jennings	Pt. S½ NW¼, Sec. 2; T.17N., R.20E.	~~56.9 Ac.~~ 1.6 Ac.	Access Rights Only				~~1.6 Ac.~~ *1.6 Ac.	7	6-23-77	WD 4-27-77	7-28-77	494	277
① E-1149-2A	Whiting Bros. Oil Company	Pt. Lots 1 & 2, Sec. 2; T.17N, R.20E.	24.5 Ac.		2.6 Ac.		21.9 Ac.		8	5-31-77	WD 4-28-77	6-9-77	489	861-2
E-1152-B	Town Of Holbrook	Pt. Lot 4, Sec. 31, T.18N, R.21E.	11.5 Ac.	0.9 Ac.	0.8 Ac.			10.6 Ac.	10, 11	10-25-78	W.D. 10-3-78	11-8-78	538	834-5
E-1168-6	Robert B. Heward et ux.	Pt. Lot 4 & SE¼SW¼ Sec. 31, T.18N, R.21E, (South Of I-40)	14.3 Ac.		2.9 Ac.			11.4 Ac.	11	12-21-78	WD 8-29-78	1-19-79	545	536-537
E-1168-7	Robert B. Heward	Pt. N½ S½ Sec 31, T.18N, R.21E, (North Of I-40)	346.7 Ac.	~~6.8~~ 7.7 Ac.	~~4.8~~ 5.7 Ac.		~~332.2~~ 339.0 Ac.		11, 12	9-12-79	FOC 10-22-79	11-19-79	576	988-991
E-1173-3	Lisitzky Investment Co.	Pt. E½ NE¼ Sec. 29, T.18N, R.21E, (West Of I-40).	250.4 Ac.		1.1 Ac.		249.3 Ac.		15, 16	3-29-79	WD 1-2-79	4-19-79	553	18-19
E-1173-4	Lisitzky Investment Co.	Pt. E½ NE¼ Sec. 29, T.18N, R.21E, (East Of I-40).	251.6 Ac.		2.6 Ac.			249.0 Ac.	15, 16	3-29-79	WD 1-2-79	4-19-79	553	22-23
E-1152-C	Town Of Holbrook	Pt. NW¼ NE¼ NE¼ Sec. 29, T.18N, R.21E.	345.7 Ac.		0.2 Ac.		345.5 Ac.		15, 16	10-25-78	W.D. 10-3-78	11-8-78	538	836
E-1158-2	Jeffrey R. Decker	Pt. SE¼ Sec. 36, T.18N., R.20E.	4.16 Ac.			0.1 Ac. T.C.E.	4.16 Ac.		10	9-27-78	T.C.E. 8-31-78	Not Recorded		
E-1167-6	Thomas R. Neal, et ux	Pt. Lot 6, Block 5, Sierra Plaza Subdivision.	0.25 Ac.			0.01 Ac. T.C.E.	0.25 Ac.		10	9-27-78	T.C.E. 8-29-78	Not Recorded		
E-1158-3	Georganna Spurlock, et al	Pt. SE¼ SE¼ Section 36, T.18N., R.20E.	1.03 Ac.		0.32 Ac.	0.02 Ac. T.C.E.	0.48 Ac.	0.23 Ac.	10	3-13-80	FOC 5-9-80	6-10-80	594	541-544

C.O.	DATE	BY	DESCRIPTION
5074	3-10-78	LMF	Changed Total Sheet No. to 31;
"	"	"	Added Parcels, E-1152-B;
"	"	"	E-1168-6 & 7; E-1173-3 & 4; E-1152-
5120	4-28-78	"	Rev. Area Parcel E-1168-7.
5197	8-21-78	KS	Added Pars. E-1158-2 & E-1167-6.
5217	9-12-78	P.Todd	Rev. Areas Parcel E-1168-7.
5229	10-10-78	KS	Added Par. E-1158-3
5273	12-20-78	P.Todd	Revised Owner Parcel E-1168-7.
5293	1-8-79	A.L.R.	Compld. Acq. Rec. E-1, 32 & C. Bid/C.

FLAGSTAFF – HOLBROOK HWY.
HOLBROOK INTERSTATE FREEWAY
NAVAJO COUNTY

REVISIONS		
DATE	BY	DESCRIPTION
9/14/76	T.K.A.	Added Drain.Easa from Alt.140 to 1636+37.94 C0.1248
1-13-69	P.T.	Changed Total No. of Sheets to 15. CO. 2148.
8-23-68	E.O.T.	Added Drain. Easa. 29. 1632+50 C0.2302
12-12-75	L.M.P.	Added New R/W 1975 & T.C.E.; Changed
"	"	Total Sheet No. to 27. Rev. Begin Proj.
"	"	Limits to sta 1505+00. C0.4355.
2-3-76	W.D.S.	Revised New R/W R/W(1975) Rt 1585± C0.4443
10-7-76	R.L.H.	Chgd begin constr. proj. I-40-R(32) to 1639+
		50.0 C0.4675 (Bid Set)

PROJECT NO.	I-40-4 (29)
DRAWING NO.	D-9-T-215
SHEET NO.	4 of 31
DRAWN BY	R. Deeds
DATE COMP.	6-6-63
SCALE	1" = 1000'
CONSULTANT	Eng. Corp. of America

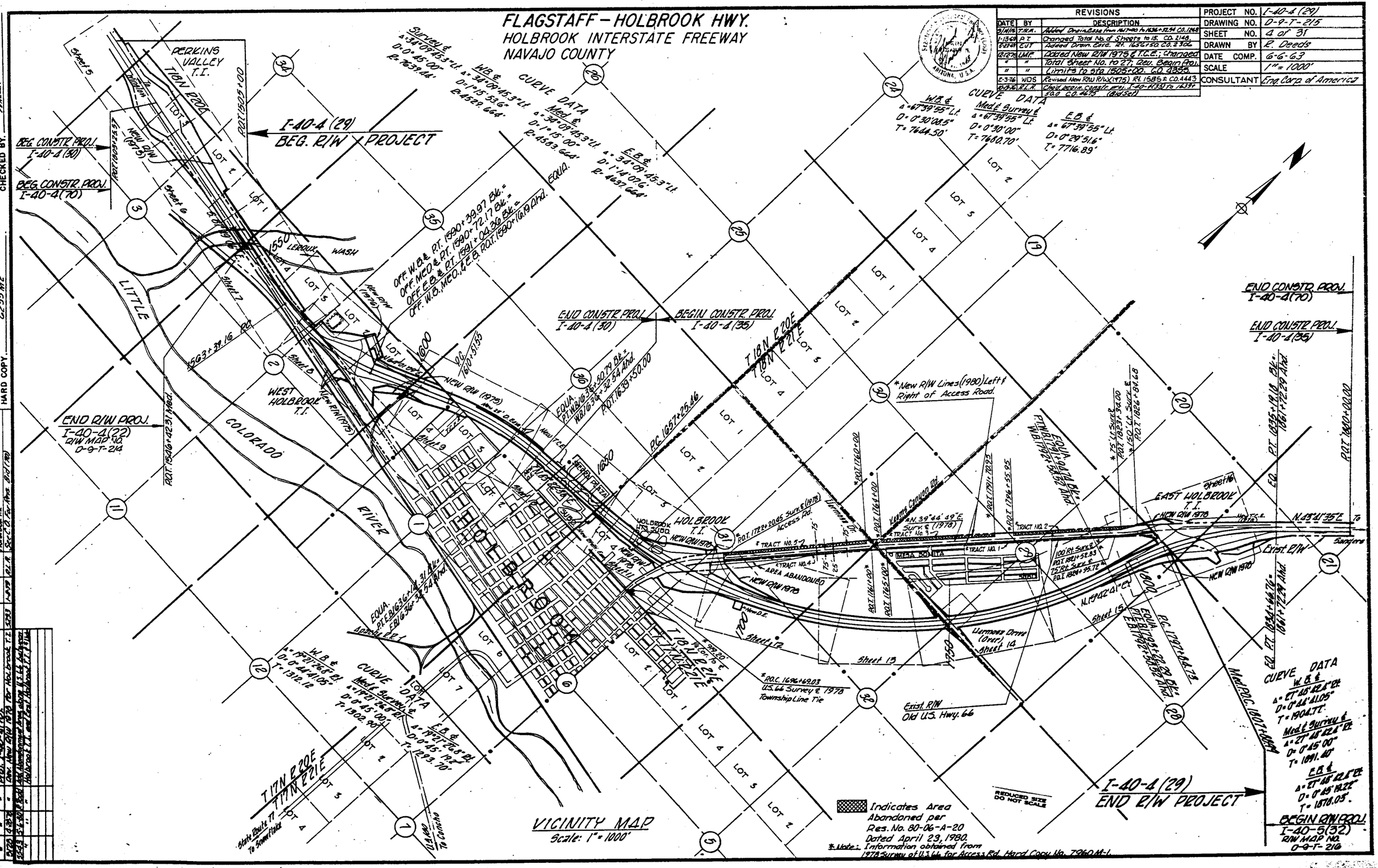

Click here for I 40 Index

Click here for I 40 Index

FLAGSTAFF–HOLBROOK HWY.
HOLBROOK INTERSTATE FREEWAY
NAVAJO COUNTY

REVISIONS			
C.O. No.	DATE	BY	DESCRIPTION
4556	12-12-75	LMF	Added this sheet.
4519	4-23-76	R.C.O.	Cho. callout 489.41' to 499.41' at 1510+20.93
"	"	"	Revised New R/W from 1502+19.34 to
"	"	"	1507+00.
4682	6-17-76	R.C.O.	C & S Review see C.O.
4675	10-13-76	R.L.R.	Added constr. fences as per Bid Set.
5072	3-10-78	LMF	Changed Total Sheet No. to 31. Added
"	"	"	Constr. Proj. I-40-4(70).
5293	1-8-79	R.L.R.	Clarified C.G.'s & Gates as per Bid (70)

PROJECT NO.	I-40-4(29)
DRAWING NO.	0-9-T-215
SHEET NO.	5 of 31
DRAWN BY	LMF
DATE COMP.	12-15-75
SCALE	1" = 100'

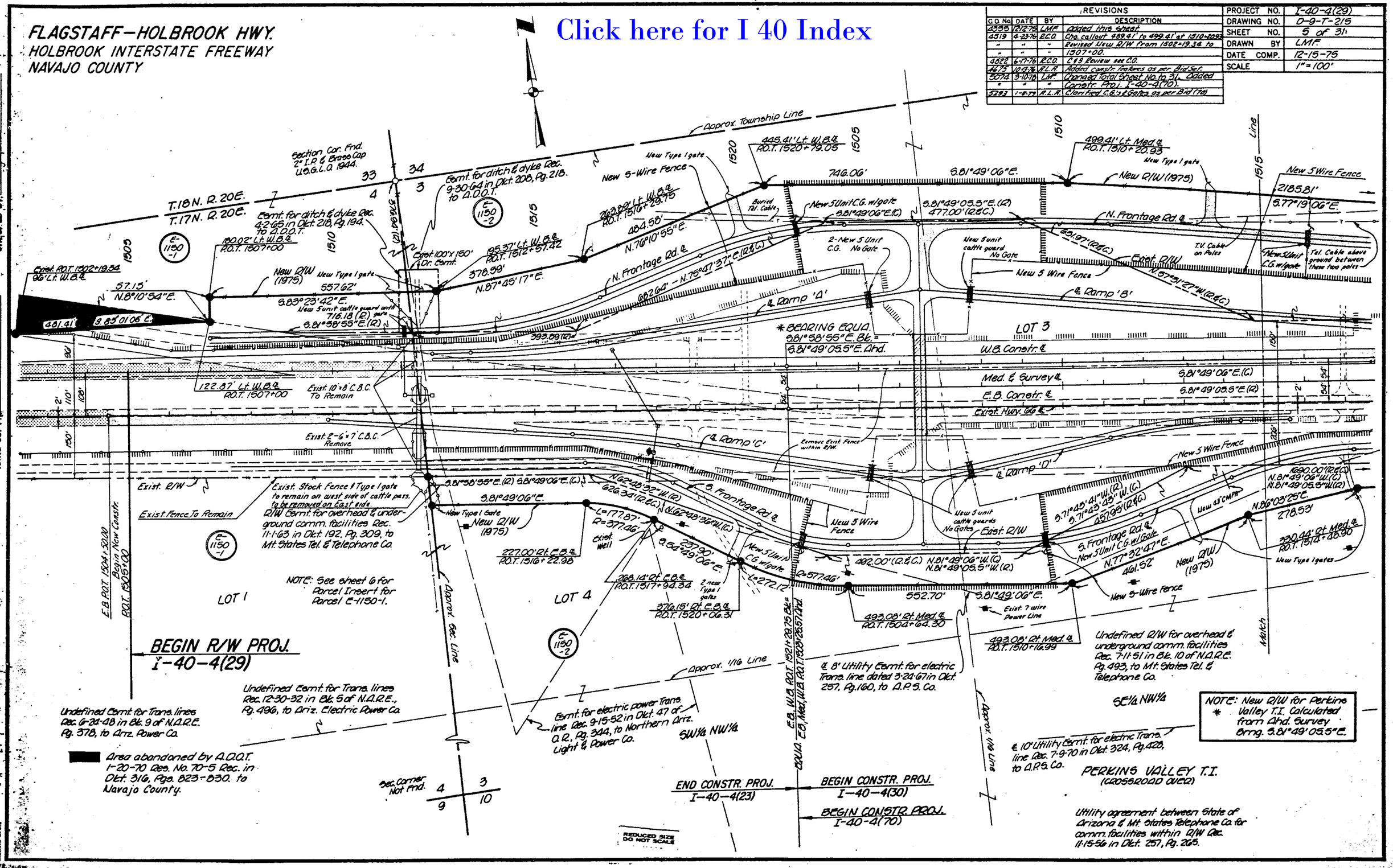

FLAGSTAFF–HOLBROOK HWY.
HOLBROOK INTERSTATE FREEWAY
NAVAJO COUNTY

REVISIONS					
C.O. No.	DATE	BY	DESCRIPTION	PROJECT NO.	I-40-4(29)
4355	12-2-76	L.M.F.	Added This Sheet	DRAWING NO.	0-9-T-215
4526	6-17-76	P.C.O.	C.#9 Review See C.O.	SHEET NO.	6 of 31
4675	11-17-76	R.L.R.	Added buried Tele. cable Lt. 1535+. Called	DRAWN BY	L.M.F.
"	"	"	out cable on Rt. & "No Gate" to C.O. (Bid Set)	DATE COMP.	12-15-75
5074	3-10-78	L.M.F.	Changed Total Sheet No. to 31.	SCALE	1" = 100'
5293	1-8-79	R.L.R.	Clarified Fencing, C.B. & gates on Lt. (Bid 79)		

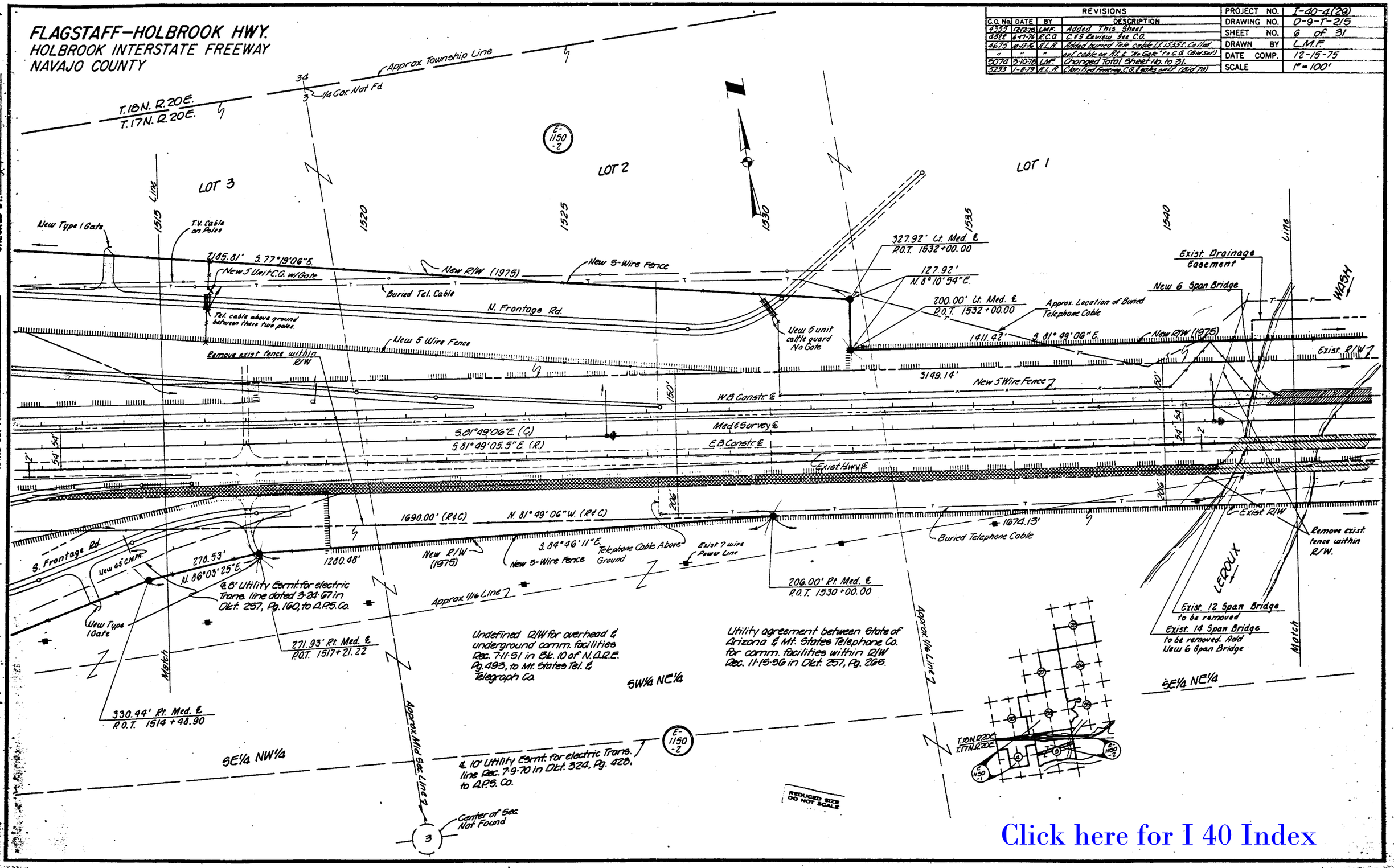

Click here for I 40 Index

FLAGSTAFF - HOLBROOK HW'Y.
HOLBROOK INTERSTATE FREEWAY
NAVAJO COUNTY

REVISIONS			
DATE	BY	DESCRIPTION	C.O.
4-12-66	R.W.	Added Distances to Sheet, Involving Par. E-1150 & E-1151	1090
5-6-66	Ford	Rev. 3. prop. limits on E-1150	1121
1-13-69	R.T.	Changed Total No. of Sheets to 15.	1169
10-27-75	L.H.F.	Added Constr. Features & New R/W 1975;	1359
"	"	Changed Total Sheet No. to 22.	"

PROJECT NO.	I-40-4(29)
DRAWING NO.	D-9-T-215
SHEET NO.	7 of 31
DRAWN BY	R. Deeds
DATE COMP.	6-6-63
SCALE	1" = 100'
CONSULTANT	Eng. Corp. of America

Registered Professional Engineer (Civil) Certificate Expires Dec. 31, 1965 — Arizona, U.S.A.

Section Corner Fd. Wood Stake at Fence Corner. Locally accepted as Sec. Cor.

T18N-R20E / T17N-R20E

END PROJ. I-40-4(22)
R/W MAP NO. D-9-T-214

Utility agreement between State of Arizona & Ariz. Public Service Co. for comm. facilities within R/W Dec. 4-17-67 in Okt. 257, Pg. 253.

LOT 1 — LOT 4 — LOT 3

Exist. Drainage Easement — New 6 Span Bridge — WASH — Remove 2380' Exist. & B.W. Fence — 200' Lt. Med. ℄ P.O.T. 1546+11.42 — Approx. Location Telephone Cable (Buried) — 150' Lt. Med. ℄ P.O.T. 1546+19.14 — New 3-Wire Fence — New R/W (1975) — Easmt. for electric Trans. lines Rec. 12-30-32 in Bk. 5 N.O.R.E., Pg. 496, to Ariz. Electric & Power Co. — Easmt. for tel. & telephone lines Dec. 2-24-25 in Bk. 3 of N.O.R.E. Pg. 453, to Mt. States Tel. & Telegraph Co. — Remove 35' Exist. & B.W. Fence — 200' Lt. Med. ℄ P.C. 1563+39.16 — 150' Lt. Med. ℄ P.C. 1563+39.16 — 200' Lt. Med. ℄ P.O.C. 1568+89.18 — 150' Lt. Med. ℄ P.O.C. 1568+90.77 — Approx. 1/16 Line — L.T.B. N.85°42'48"W — 50.02'(C) — 50°27'40"E — 60°32'E.(R)

S.81°49'06"E. — 1411.42' — 50.59' — 3149.14' — Exist. R/W — 1727.74' S.81°49'06"E. — 1730.72'(R) — 1720.02'(C) — New R/W — L=526.02'(R) — P=4383.66' — L=533.56' — P=4353.66' — L=537.80'(R) — 2152'± — Exist. R/W — Slope Limits ℄ — W.B. Office & Constr. ℄ — RAMP 'A' — 520.90' — S.81°49'06"E.(C) — S.81°49'05.5"E.(R) — Survey ℄ — Exist. ℄ — Office Med. ℄ — Exist. ℄ — E.B. Office & Constr. ℄ (Overlay Only) — E.B. Office & Constr. ℄ — New 5 Wire Fence

Remove exist. fence within R/W — 481.97' — R=14473.95' L=224.29' — L=374.88' R=2009.86' — 2879.94' S.81°49'06"E — New Type I Gate — Underground Tel. Cable — New 10' Dyke — 7 Wire Power Line — Exist. 4 Wire Fence to Remain — Exist. R/W & Northerly RR R/W — A.T. & S.F. R.R.

1674.13' — Exist. R/W — LEROUX — MATCH — Northerly R.R. R/W Line — 1.6 Ac. Excess R/W Okt. 494, Pg. 277. 4-21-71. — 2152'± To East Line of NW¼ Section 2. — 204.26' Rt. Med ℄ P.O.T. 1553+80.38 R.R. L.T.B. = S 81°29'41"W — 169.40' Rt. Med ℄ P.O.T. 1557+53.09 — Access Control Only — Approx. ¼ Sec. Line — MATCH

Existing 14 Span Bridge to be removed. New 6 Span Bridge — Existing 12 Span Bridge to be removed. — 4211.65' N.0°55'52"W. — Exist. R/W; P.O.T. 1551+56.10 — Rt. Exist. R/W; P.O.T. 1554+56.10 — 2' Lt. E.B. Constr. ℄; P.O.T. 1554+56.10 — SW¼ NW¼ — SE¼ NW¼ — SE¼ NE¼ — 10' Utility Easmt. for electric Trans. lines Rec. 7-9-70 in Okt. 324, Pg. 420, to A.P.S. Co. — ¼ Cor. Not Found

Section Corner Fd. 1"x1" Wood Stake at Fence Corner. Locally accepted as Sec. Cor.

CURVE DATA — SURVEY ℄: Δ = 34°09'45.3" Lt. D = 0°45'00" R = 7639.44' T = 2347.47' L = 4555.01' Ext. = 352.54'

CURVE DATA — W.B. OFFICE & CONSTR. ℄: P.I. Sta. 1577+31.05 Δ = 34°09'45.5" Lt. D = 1°15'53.6" R = 4629.664' T = 1391.84' L = 2700.81' Ext = 209.05' Super .015'/ft.

CURVE DATA — OFFICE MED. ℄: Δ = 34°09'45.5" Lt. D = 1°15'00" R = 4583.664' T = 1400.48' L = 2733.01' Ext. 211.42'

CURVE DATA — E.B. OFFICE & CONSTR. ℄: P.I. Sta. 1577+64.73 Δ = 34°09'45.5" Lt. D = 1°14'07.6" R = 4637.664' T = 1425.07' L = 2765.20' Ext. = 212.01' Super .015'/ft.

CURVE DATA — EXIST. ℄: Δ = 8°45'00" Lt. D = 0°22'00" R = 4,523.95' T = 1045.58' L = 2187.50' Ext. = 168.67' Super .015'/ft.

REDUCED SIZE DO NOT SCALE

Click here for I 40 Index

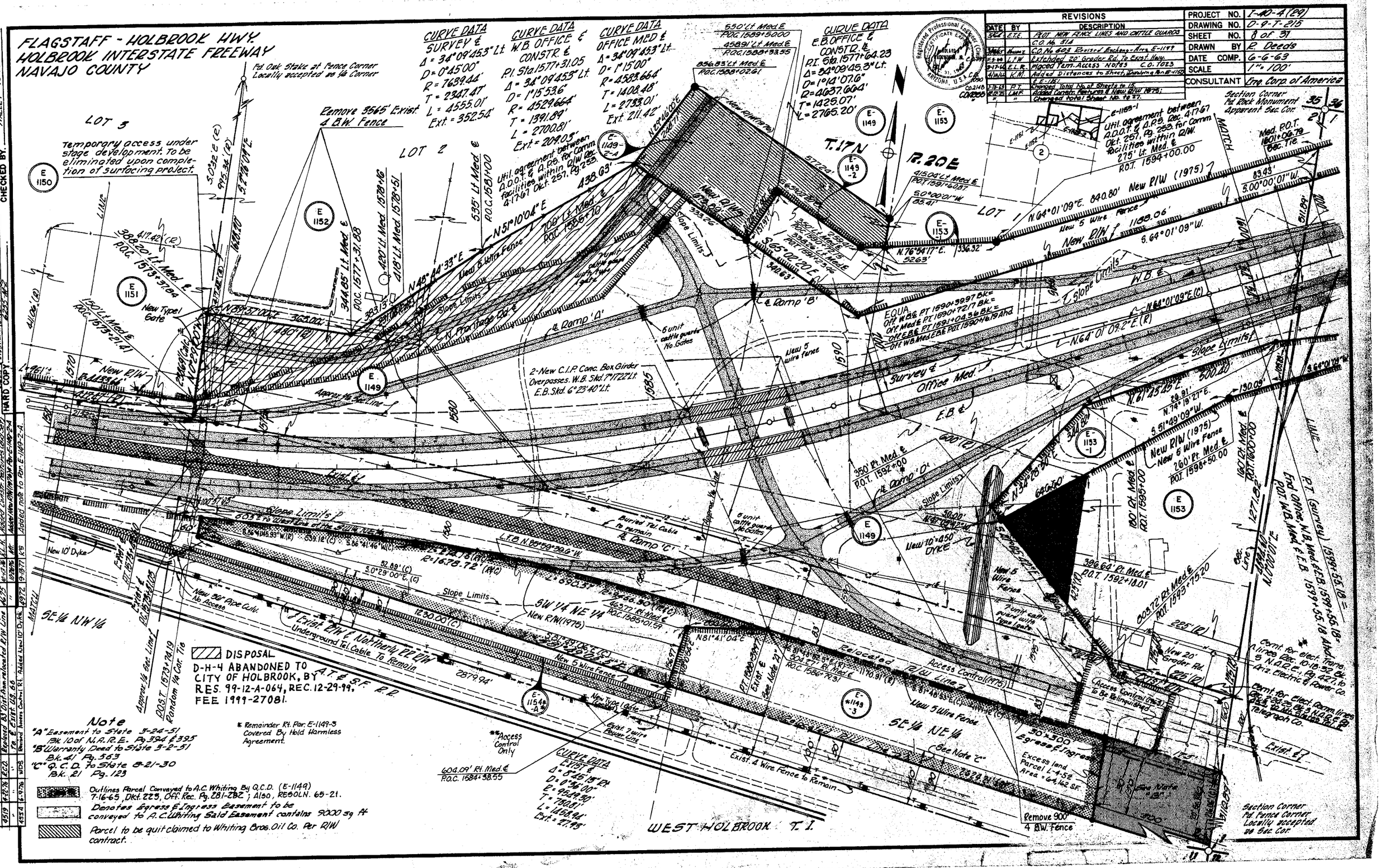

REVISIONS		
DATE	BY	DESCRIPTION
3-6-63	E.T.C.	P.O.T. NEW FENCE LINES AND CATTLE GUARDS
"	"	C.O. No. 3 & 4
5-16-63	"	C.O. No. 6 & 8 Revised Exchange - Accs. E-1149
11-5-68	L.F.W.	Extended 20' Grader Rd. To Exist. Hwy.
9-17-68	E.L.R.	Placed Tem. Access N.O.T. 1573 C.O. 7023
4/14/71	K.M.	Added Distances to Street, Involving Rt. E-1150
7-19-73	P.T.	Changed Total No. of Sheets to 12.
12-12-75	L.M.F.	Added Certain Features & New R/W Rts.
"	"	Changed Total Sheet No. to 27.

PROJECT NO.	I-40-4 (29)
DRAWING NO.	D-9-T-215
SHEET NO.	8 of 31
DRAWN BY	R. Deeds
DATE COMP.	6-6-63
SCALE	1" = 100'
CONSULTANT	Eng. Corp. of America

REVISIONS			
CO. No.	DATE	BY	DESCRIPTION
4445	2-3-76	WDB	Rev. Par. E-1149-3 & Add. Metes & Bnds. Tot. L.F.
"	"	"	Add. Par. E-1154-A
4519	6-22-76	E.C.D.	Replaced 80 Dist. Pole on relocated R/W Line
"	"	"	Tr. & Exist. Lts. 66
4554	6-9-76	WDB	Revised Access Control R.L. Added New 10' Dyke

REVISIONS			
CO. No.	DATE	BY	DESCRIPTION
6816	11-26-84	R.F.R.	Added Excess Land Parcel
"	"	"	L-4-52
5019	10-3-71	K.S.	20 Gr. Rd. From Par. E-1149-2-A.
"	"	"	Changed Total Sheet No. to 31.
4554	6-9-76	WDB	Added New R/W Rts. Per E-1149-2-A.
4555	6-22-76	E.C.D.	Added Dist. Pole on relocated R/W Line
"	"	"	Tr. & Exist. Lts. 66
4554	6-9-76	WDB	Added note to Par. E-1149-2-A.

REVISIONS			
CO. No.	DATE	BY	DESCRIPTION
4032	6-27-68	R.L.C.	C.O. & Revise Sec. C.O.
4555	6-22-76	W.F.	Revised + Moved L.F. Rt. 1573
4554	6-9-76	W.L.R.	Added Certain Features (Sec. 2)
"	"	W.L.R.	Added New R/W Rts. Per E-1149-2-A
4972	9-19-77	C.B.	Added note to Par. E-1149-2-A.

CHECKED BY. R. VALLEY 12-16-63

HARD COPY

Click here for I 40 Index

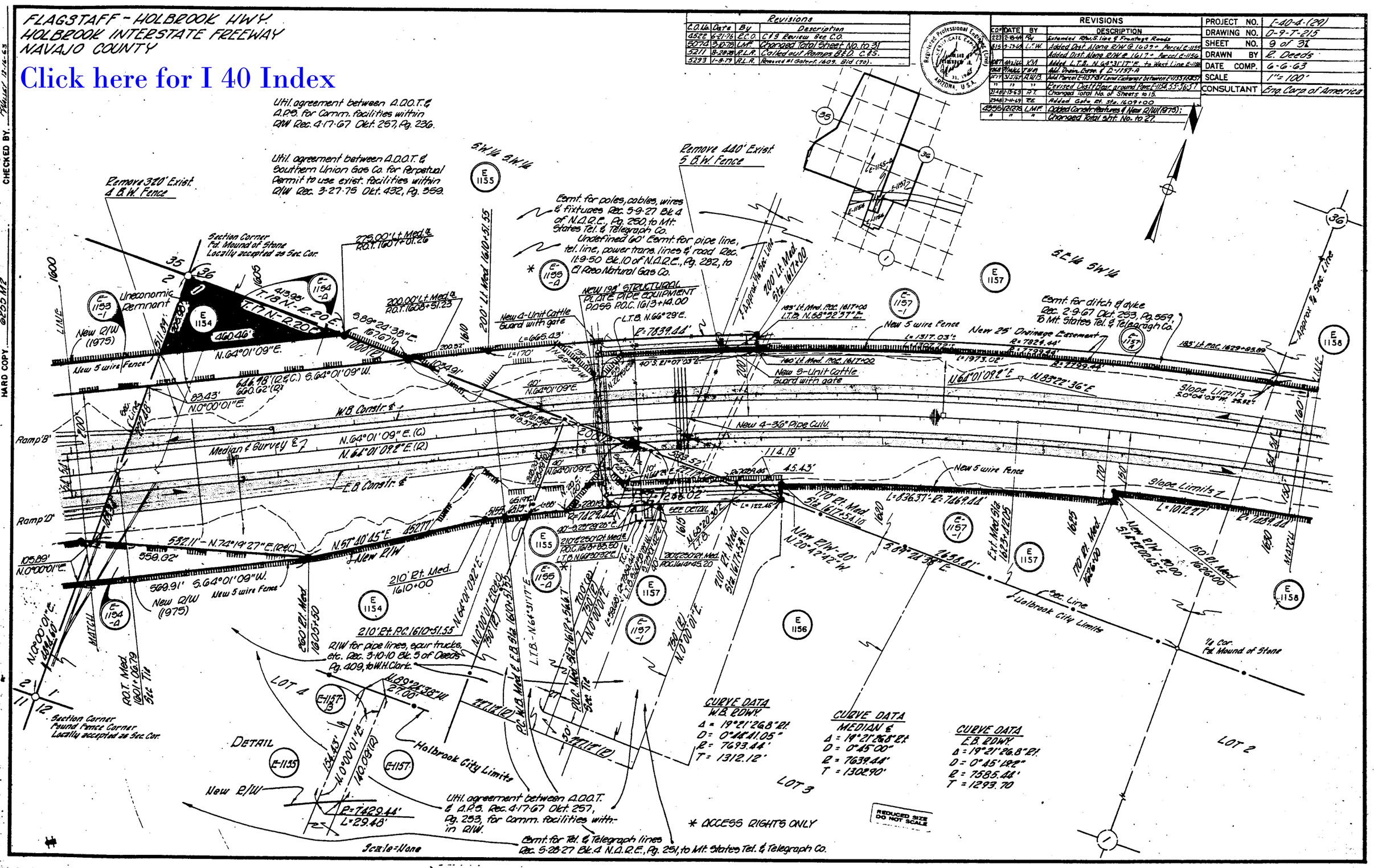
FLAGSTAFF - HOLBROOK HWY.
HOLBROOK INTERSTATE FREEWAY
NAVAJO COUNTY
Click here for I 40 Index
Revisions
C.O.No. Date By Description
4522 6-21-76 R.C.O. C&S Review Sec C.O.
5074 3-10-78 LMF Changed Total Sheet No. to 31
5211 8-28-78 R.L.R. Called out Ramps B&D. C.&S.
5293 1-8-79 R.L.R. Removed #1 Gatert. 1609. Bid (70).
REVISIONS
C.O.# DATE BY DESCRIPTION
223 2-18-64 RW Extended Rtw. S. line & Frontage Roads
515 3-29-64 L.F.W. Added Dist. Along R/W @ 1609+ Parcel E-1155
Added Dist. Along R/W @ 1617+ Parcel E-1156
1087 4-12-66 KM Added L.T.B. N.64°31'17"E. to West Line E-1158
2868 7-14-66 J.W.H. Add. Drain. Ease. & E-1157-A
4777 3-15-67 R.W.B. Add Parcel E-1157-B & Land Exchange between E-1155 & E-1157
" " " Revised Dist. & Bear. ground Pave. E-1154, 55-56-57
2148 1-15-69 A.T. Changed Total No. of Sheets to 15.
2348 7-11-69 RE Added Gate Rt. Sta. 1609+00
4355 12-12-75 LMF Added Constr. Features & New R/W (1975);
" " " Changed Total Sht. No. to 27.
PROJECT NO. I-40-4-(29)
DRAWING NO. D-9-T-215
SHEET NO. 9 of 31
DRAWN BY R. Deeds
DATE COMP. 6-6-63
SCALE 1"=100'
CONSULTANT Eng. Corp. of America
Util. agreement between A.O.O.T. & A.P.S. for Comm. facilities within R/W Rec. 4-17-67 Okt. 257, Pg. 236.
Util. agreement between A.O.O.T. & Southern Union Gas Co. for Perpetual Permit to use exist. facilities within R/W Rec. 3-27-75 Okt. 432, Pg. 359.
Remove 320' Exist. 4 B.W. Fence
Remove 440' Exist. 5 B.W. Fence
Section Corner Fd. Mound of Stone Locally accepted as Sec. Cor.
Uneconomic Remnant
New R/W (1975)
New 5 wire Fence
Esmt. for poles, cables, wires & fixtures Rec. 5-9-27 Bk. 4 of N.A.R.E., Pg. 250, to Mt. States Tel. & Telegraph Co.
Undefined 60' Esmt. for pipe line, tel. line, power trans. lines & road Rec. 11-9-50 Bk. 10 of N.A.R.E., Pg. 282, to El Paso Natural Gas Co.
NEW 198' STRUCTURAL PLATE PIPE EQUIPMENT PASS P.O.C. 1613+14.00
New 4-Unit Cattle Guard with gate
New 5-Unit Cattle Guard with gate
New 4-36" Pipe Culv.
Esmt. for ditch & dyke Rec. 2-9-67 Okt. 253, Pg. 559, to Mt. States Tel. & Telegragh Co.
New 25' Drainage Easement
Slope Limits
W.B. Constr. ℄
Median ℄ Survey ℄
E.B. Constr. ℄
Ramp 'B'
Ramp 'D'
New R/W
210' Rt. Med. 1610+00
210' Rt. P.C. 1610+51.55
R/W for pipe lines, spur trucks, etc. Rec. 3-10-10 Bk. 5 of Deeds Pg. 409, to W.H. Clark.
Holbrook City Limits
Sec. Line
1/4 Cor. Fd. Mound of Stone
Section Corner Found Fence Corner Locally accepted as Sec. Cor.
DETAIL
LOT 4
LOT 3
LOT 2
CURVE DATA W.B. RDWY. Δ = 19°21'26.8" Rt. D = 0°44'41.05" R = 7693.44' T = 1312.12'
CURVE DATA MEDIAN ℄ Δ = 19°21'26.8" Rt. D = 0°45'00" R = 7639.44' T = 1302.90'
CURVE DATA E.B. RDWY. Δ = 19°21'26.8" Rt. D = 0°45'19.2" R = 7585.44' T = 1293.70
Util. agreement between A.O.O.T. & A.P.S. Rec. 4-17-67 Okt. 257, Pg. 253, for Comm. facilities within R/W.
Esmt. for Tel. & Telegraph lines Rec. 5-28-27 Bk. 4 N.A.R.E., Pg. 251, to Mt. States Tel. & Telegraph Co.
* ACCESS RIGHTS ONLY
Scale=None
REDUCED SIZE DO NOT SCALE
HARD COPY 6255 M2
CHECKED BY

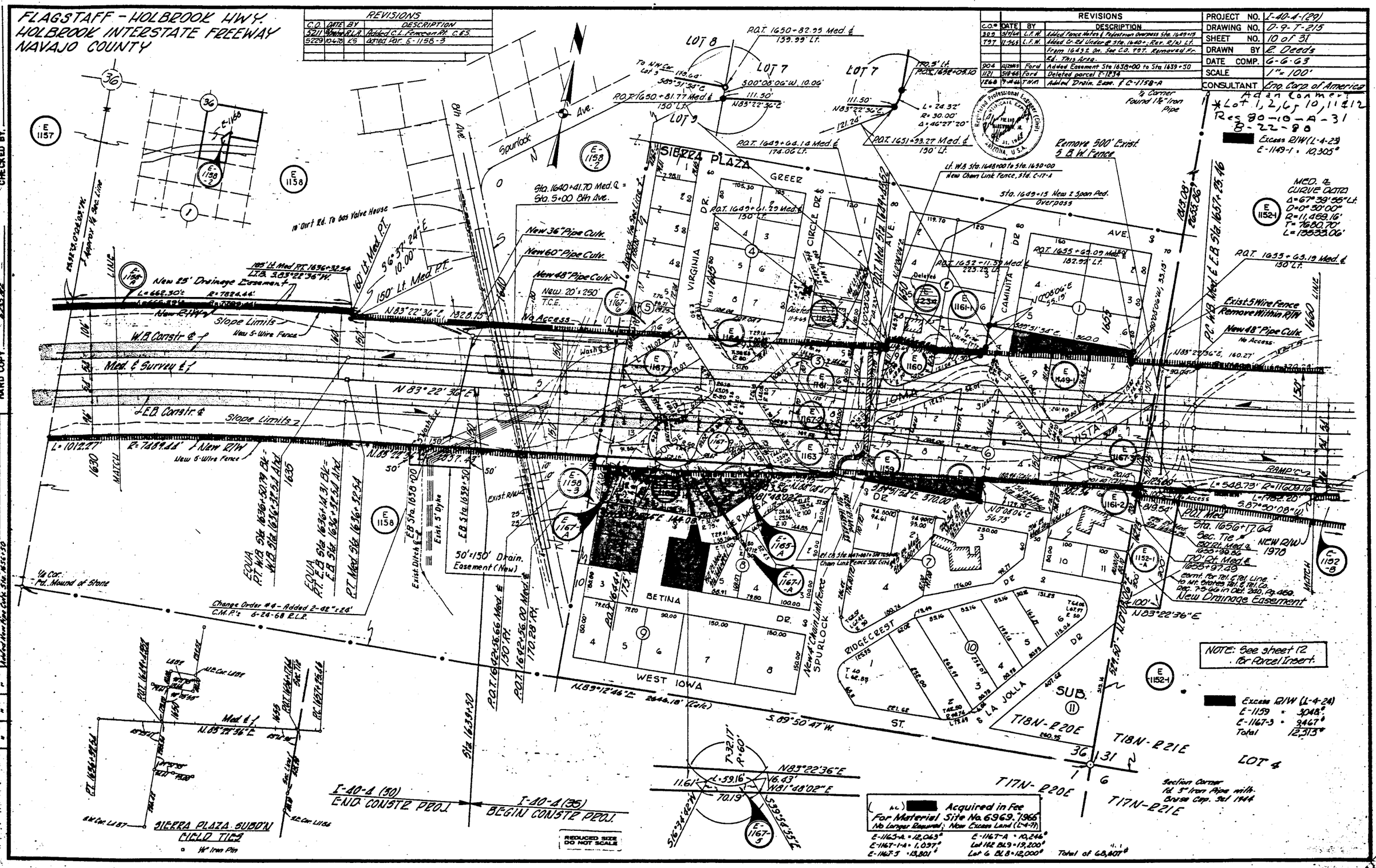

Click here for I 40 Index

Click here for I 40 Index

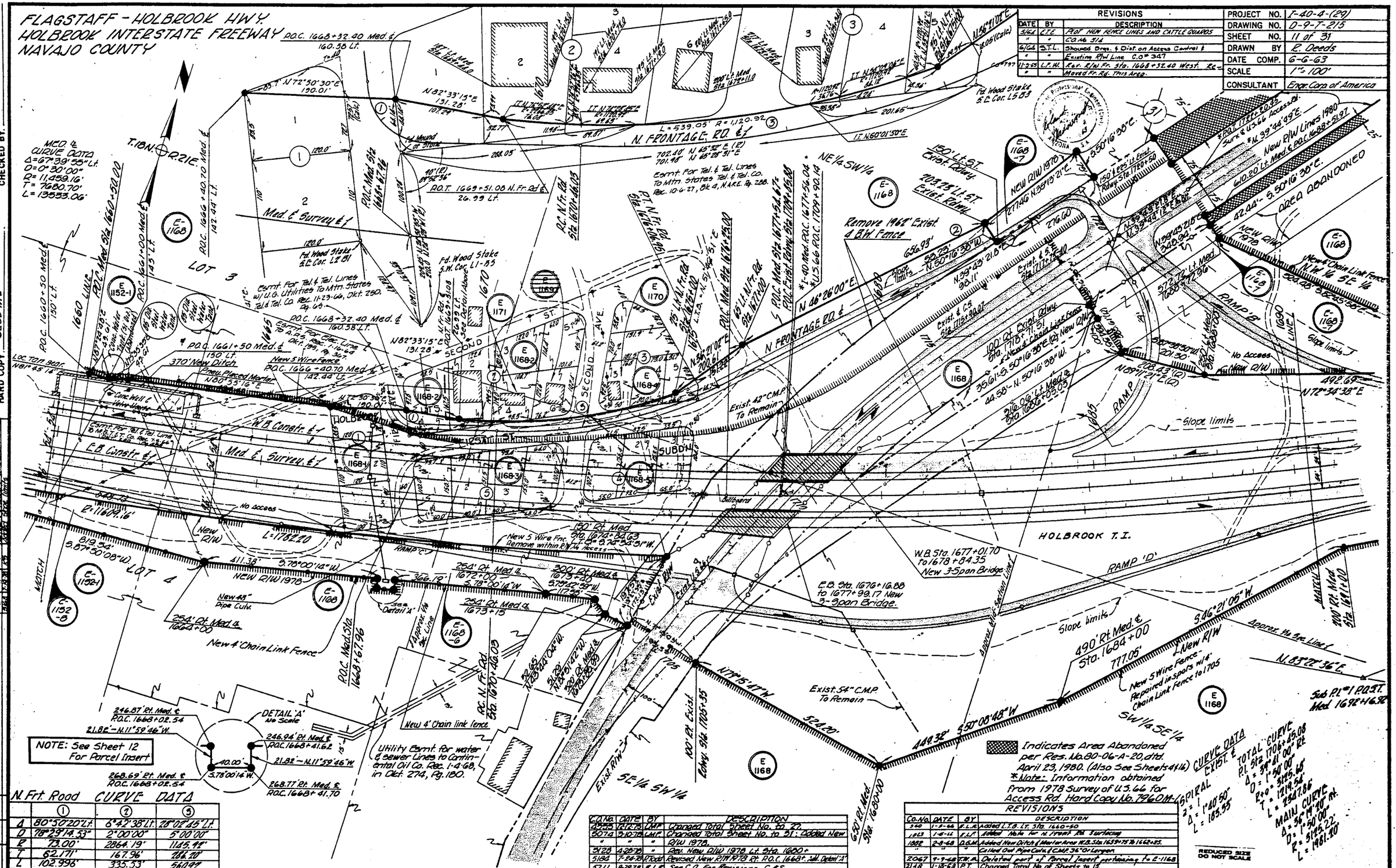

N. Frt. Road CURVE DATA

	①	②	③
Δ	80°50'20" Lt.	6°42'38" Lt.	28°02'45" Lt.
D	78°29'14.53"	2°00'00"	5°00'00"
R	73.00'	2864.19'	1145.92'
T	62.171'	167.96'	286.20'
L	102.996'	335.53'	560.92'

C.O. No.	DATE	BY	DESCRIPTION
4355	12-12-75	LMF	Changed Total Sheet No. to 27.
5074	3-10-78	LMF	Changed Total Sheet No. to 31; Added New
"	"	"	R/W 1978.
5128	4-28-78	"	Rev. New R/W 1978 Lt. Sta. 1680+
5184	7-24-78	P.Todd	Revised New R/W 1978 Rt. P.O.C. 1668+. Add. Detail 'A'
5211	8-28-78	R.L.R.	See C.O. For Revisions. C.&S.

REVISIONS

Co. No.	DATE	BY	DESCRIPTION
360	1-5-66	E.L.R.	Added L.T.B. Lt. Sta. 1660+50
1063	1-6-66	E.L.F.	Added Note for N. Front Rd. Surfacing
1882	2-8-68	D.G.M.	Added New Ditch & Mortar Area W.B. Sta. 1659+75 to 1662+25.
"	"	"	Called Out Pipe Culv. & C.M.P. 36" Or Larger.
2067	9-9-68	T.W.M.	Deleted part of Parcel Insert pertaining to E-1168
2148	1-18-69	P.T.	Changed Total No. of Sheets to 13.

FLAGSTAFF - HOLBROOK HWY.
HOLBROOK INTERSTATE FREEWAY
NAVAJO COUNTY

PROJECT NO.	I-40-A-(29)277				
DRAWING NO.	D-9-T-215				
SHEET NO.	12 of 31				
DRAWN BY	R. Deeds				
DATE COMP.	6-6-63				
SCALE	1" = 100'				
CONSULTANT	Engr. Corp. of America				

REVISIONS

Co.	DATE	BY	DESCRIPTION
140	1-3-66	E.L.R.	Added L.T.B. Lt. Sta. 1703+00
8892	2-8-68	D.S.M.	Added Dits & Called Out New 10'x10' B. Culv (36" Pipe C.
8000	9-9-68	T.N.M.	Rem and Parcel Insert
5-3-18	1-15-69	P.T.	Changed Total No. of Sheets to 15.
8855	2-17-70	L.M.F.	Changed Total Sheet No. to 27.
8070	3-2-70	L.M.F.	Changed Total Sheet No. to 31; Added
"	"	"	New 2/W 1970. Added Parcel Insert.
3211	8-28-70	A.L.R.	Followed C.&G. Chad Engineer, 10-55.
3211	8-27-71	Codd	Rev. Sect. Abandoned, W. Bound. Highway T.L.
3293	1-6-73	A.L.R.	Added Revision of 1969 & 1970 R.B. Fed (F).

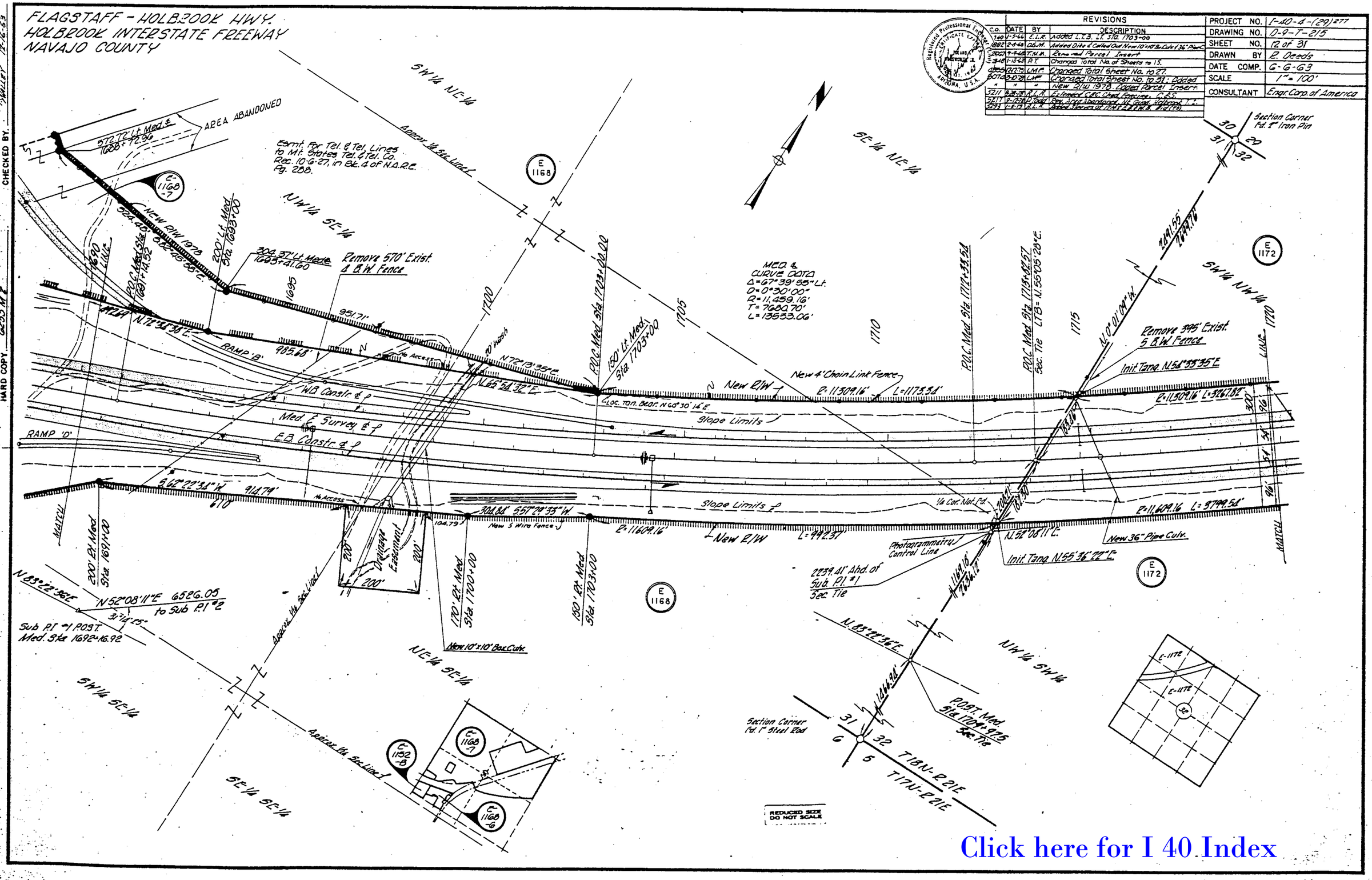

Click here for I 40 Index

FLAGSTAFF - HOLBROOK HWY.
HOLBROOK INTERSTATE FREEWAY
NAVAJO COUNTY

REVISIONS				PROJECT NO.	I-40-4-(29)
C.O.	DATE	BY	DESCRIPTION	DRAWING NO.	D-9-T-215
1799	11-16-62	R.R.	Added Lengths to Curve Data.	SHEET NO.	13 of 31
1882	2-4-63	D.G.M.	Called Out 36" Pipe Culv. Med. Sta. 1720+66.	DRAWN BY	R. Deeds
2148	1-15-69	R.T.	Changed Total No. of Sheets to 15.	DATE COMP.	6-6-63
4995	12-12-72	L.M.F.	Changed Total Sheet No. to 27.	SCALE	1" = 100'
5074	2-10-73	L.M.F.	Changed Total Sheet No. to 31.	CONSULTANT	Engr. Corp of America
5211	9-24-73	R.L.R.	Chgd. Tones & Fencing on L.T. C.E.S.		
5793	1-8-79	R.L.R.	Added 6 Sleeves. Bid (79).		

Registered Professional Engineer (Civil) CERTIFICATE EXPIRES DEC. 31, 19 CHARLES H. DUNN JR. ARIZONA, U.S.A.

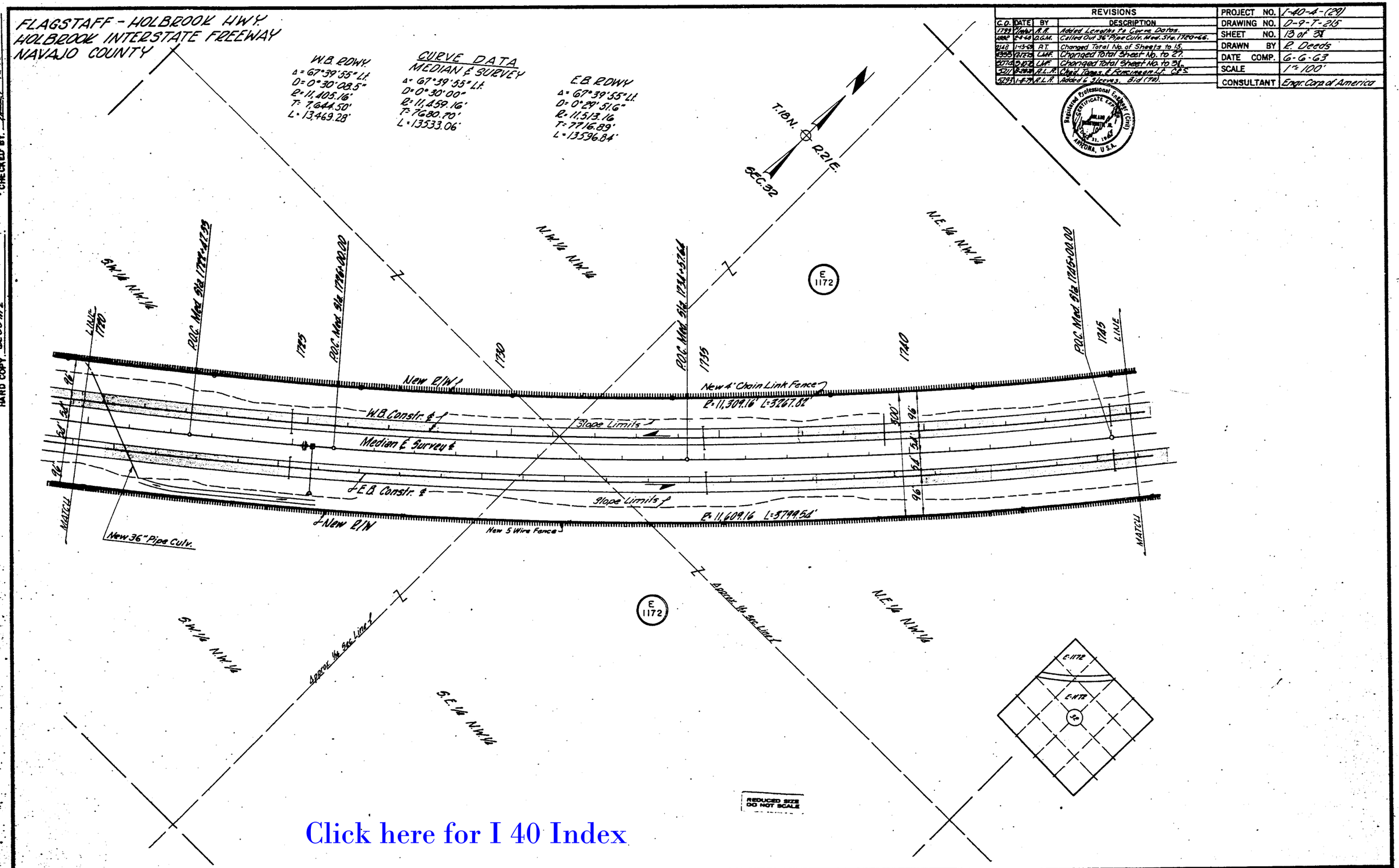

Click here for I 40 Index

HARD COPY G255 M2 CHECKED BY. Pfeiffer 12-16-63

FLAGSTAFF - HOLBROOK HWY.
HOLBROOK INTERSTATE FREEWAY
NAVAJO COUNTY

Click here for I 40 Index

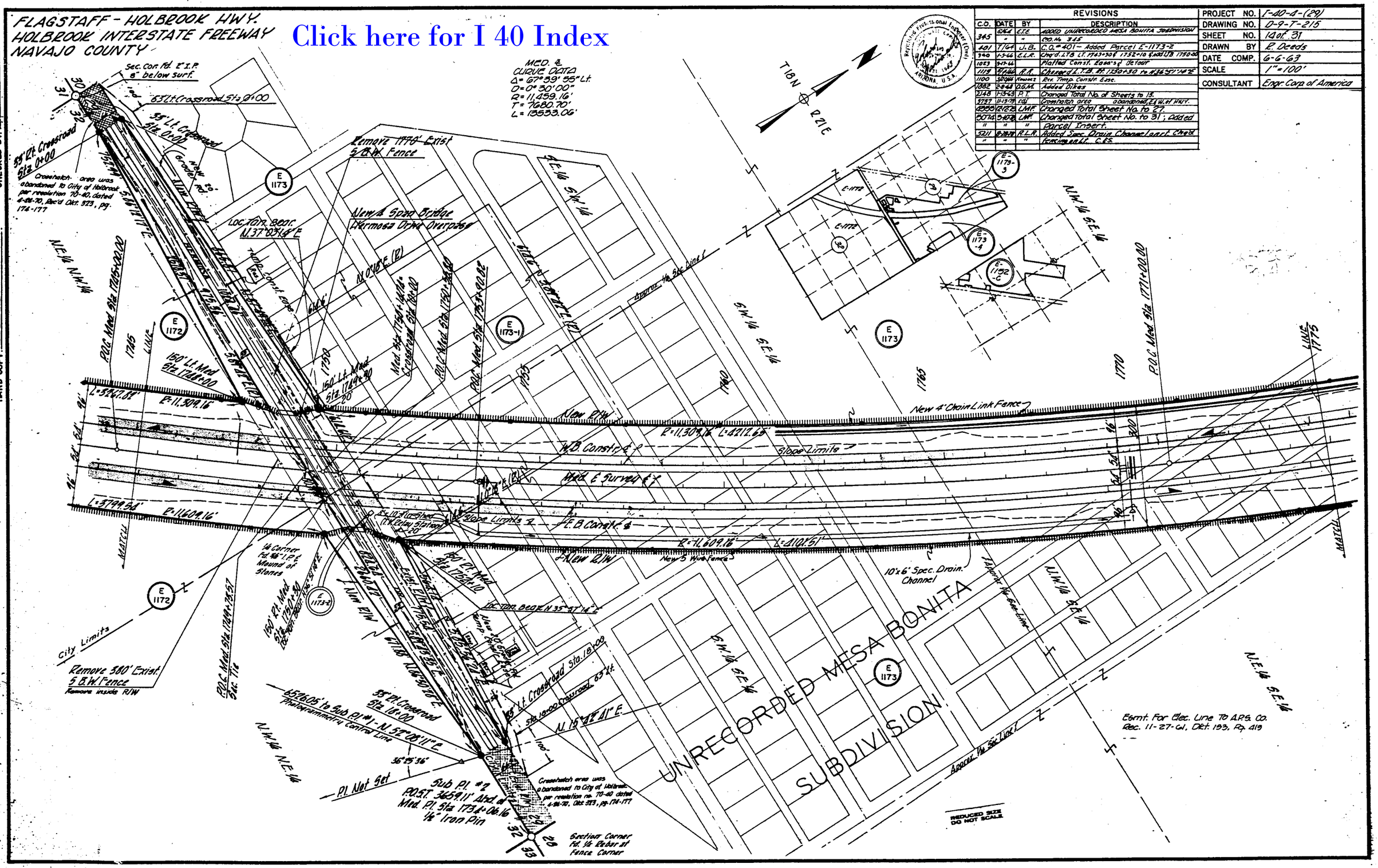

REVISIONS			
C.O.	DATE	BY	DESCRIPTION
345	6/64	C.E.E.	ADDED UNRECORDED MESA BONITA SUBDIVISION
	"	"	CO. No. 345
401	7/64	J.B.	C.O. #401 – Added Parcel E-1173-2
940	1-3-66	C.L.R.	Chg'd. LTB Lt. 1743+30 & 1752+10 & add LTB 1750+00
1083	9-17-66		Platted Const. Eases & Detour
1119	4/1966	R.A.	Changed L.T.B. Rt. 1730+30 to N36°51'14"E
1100	3/1966	Vouses	Rev. Temp. Const. Ease.
1382	2-8-68	D.G.M.	Added Dikes
2148	1-15-69	P.T.	Changed Total No. of Sheets to 13.
5797	11-13-79	Edi	Crosshatch area abandoned, E.& W. of Hwy.
4955	12/1972	LMF	Changed Total Sheet No. to 27.
5074	3-1-73	LMF	Changed Total Sheet No. to 31; Added
"	"	"	Parcel Insert.
5211	8-28-78	R.L.B.	Added Spec. Drain Channel and Chg'd
"	"	"	Fence and L.T. C.E.S.

PROJECT NO.	F-40-4-(29)
DRAWING NO.	D-9-T-215
SHEET NO.	14 of 31
DRAWN BY	R. Deeds
DATE COMP.	6-6-63
SCALE	1" = 100'
CONSULTANT	Engr. Corp. of America

HARD COPY 62955 MZ
CHECKED BY: Pawley 12-15-63

FLAGSTAFF - HOLBROOK HWY.
HOLBROOK INTERSTATE FREEWAY
NAVAJO COUNTY

HARD COPY 6255 M.P. CHECKED BY: Fowler 12-16-65

REVISIONS

C.O.	DATE	BY	DESCRIPTION
1882	2-8-68	D.G.M.	Added Dikes
2148	1-13-69	P.T.	Changed total no. of sheets to 15.
5074	3-10-78	C.M.F.	Changed Total Sheet No. to 31; Added New R/W 1978.
5211	8-18-78	R.L.R.	Clarified styles of fencing. C.O. 5.
5249	11-28-78	C.S.	Added 18" casing for pipe Sta. 1782+. Added T.O. Lt. 1805+00
5293	1-8-79	R.L.R.	Called out & added C.G.'s on T.O.'s & Fencing at Int. of Tr. rd. & Hwy.
5543	5-6-80	R. Todd	Add. New R/W Lines 1980 & Abandonment info.

REVISIONS

DATE	BY	DESCRIPTION
3/62	E.T.E.	ADDED "CATTLE GUARD WITHOUT GATE" C.O. No. 514
6/64	E.T.E.	ADDED UNRECORDED MESA BONITA SUBDIVISION C.O. No. 345
6-16-66	R.C.M.	Deleted Parcel E-1152-2, per C.O. 932.
9-16-66	F.L.R.	Plotted Detour Rd. C.O. 1023.
C.O. 1199	R.R.	Changed R.T. Bk. to +22.30
C.O. 1199	R.R.	Added Leading to Cross Dams.
4990	6-16-78	C.M.F. Changed Total Sheet No. to 27.

PROJECT NO.	I-40-A-(20)
DRAWING NO.	0-9-T-215
SHEET NO.	15 of 31
DRAWN BY	R. Deeds
DATE COMP.	6-6-63
SCALE	1" = 100'
CONSULTANT	Engr. Corp. of America

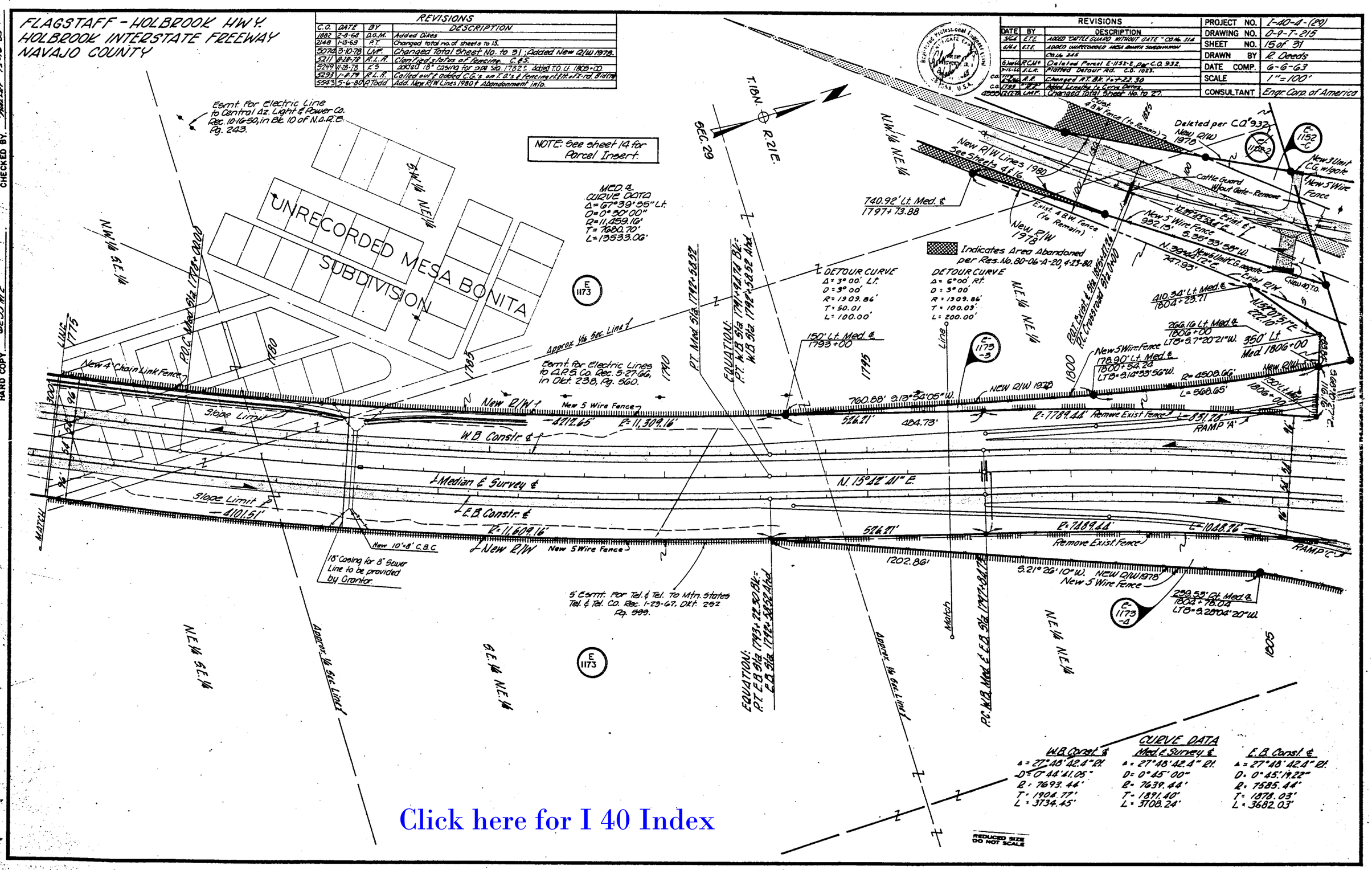

CURVE DATA

W.B. Const. ℄	Med. & Survey ℄	E.B. Const. ℄
Δ = 27° 48' 42.4" Rt.	Δ = 27° 48' 42.4" Rt.	Δ = 27° 48' 42.4" Rt.
D = 0° 44' 21.05"	D = 0° 45' 00"	D = 0° 45' 19.22"
R = 7693.44'	R = 7639.44'	R = 7585.44'
T = 1904.77'	T = 1891.40'	T = 1878.03'
L = 3734.45'	L = 3708.24'	L = 3682.03'

Click here for I 40 Index

FLAGSTAFF–HOLBROOK HWY.
HOLBROOK INTERSTATE FREEWAY
NAVAJO COUNTY

5543	5-6-80	P.Todd	Add. Abandonment Info., Res. No. 80-06-A-20.
"	"	"	Added * Note.

REVISIONS			
C.O. No.	DATE	BY	DESCRIPTION
940	1-5-66	C.L.R.	Add'd. 223.16' on Sec. Line Rt. 1808+53.99
1023	9-17-66	C.L.R.	Plotted Detour Road.
1799	11-13-67	R.R.	Added New #1 Gate Lt. Exist. Sta. 1820+43
"	"	"	on new 20' Grader Rd. & Exist. R/W.
1882	2-8-68	D.G.M.	Added 2-New 30" P. Culvs. C.& Sta. 1807
"	"	"	+67 & Ramp "B" Sta. 12+36.
2148	1-15-68	P.T.	Changed Total No. of Sheets to 15.
4959	2-12-75	L.M.F.	Changed Total Sheet No. to 27.
5074	5-10-76	L.M.F.	Changed Total Sheet No. to 31. Added
"	"	"	New R/W 1978.
5168	7-19-78	K.S.	Added Slope limits.
5184	7-24-78	P.Todd	Add. New T.C.E. U. Sta. 1811±.
5211	8-28-78	R.L.R.	Clarified Fencing. C.&S.
5249	11-27-78	K.S.	Added T.O. U. 1805+00.
5293	1-8-79	R.L.R.	Called out added C.G.'s at Rt. & X-rd. Bid (79)
5355	4-20-79	K.S.	Revd. access Control Rt. 1810+00±

PROJECT NO.	I-40-4(29)
DRAWING NO.	D-9-T-215
SHEET NO.	16 OF 31
DRAWN BY	L.M.F.
DATE COMP.	3-14-78
SCALE	1"=100'

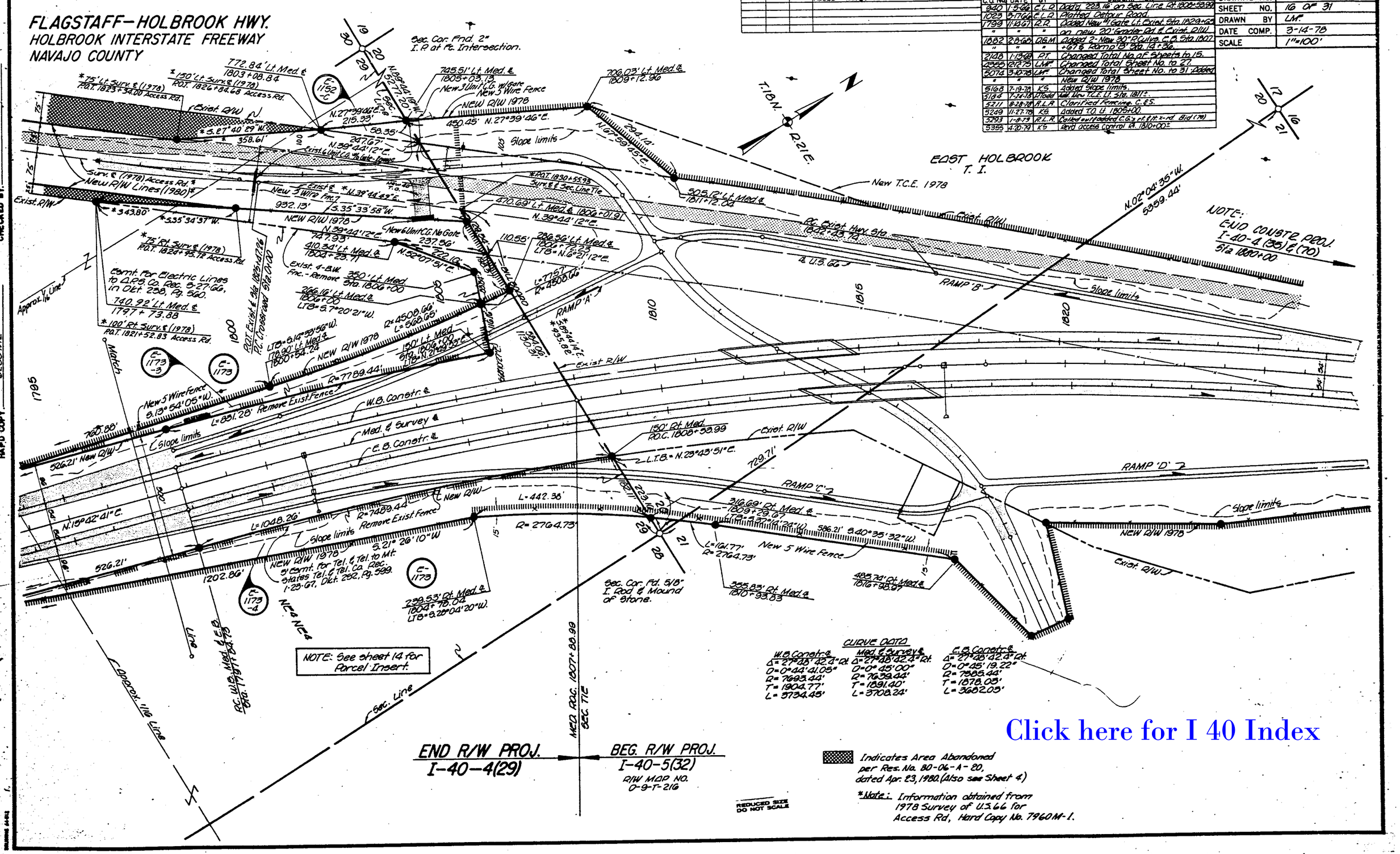

Click here for I 40 Index

HARD COPY 6255 M2 CHECKED BY

Click here for I 40 Index

REVISIONS			
C.O. No.	DATE	BY	DESCRIPTION
4335	12-12-75	LMF	Changed Total Sheet No. to 27. Added Constr. Features & New R/W (1975).
"	"	"	
5074	3-10-78	LMF	Changed Total Sheet No. to 31.

PROJECT NO.	I-40-4(29)
DRAWING NO.	624-967(D-9-T-215)
SHEET NO.	17 of 31
DRAWN BY	T.B.
DATE COMP.	4-18-69
SCALE	1"=100'
CONSULTANT	GREER ENGR. CO.

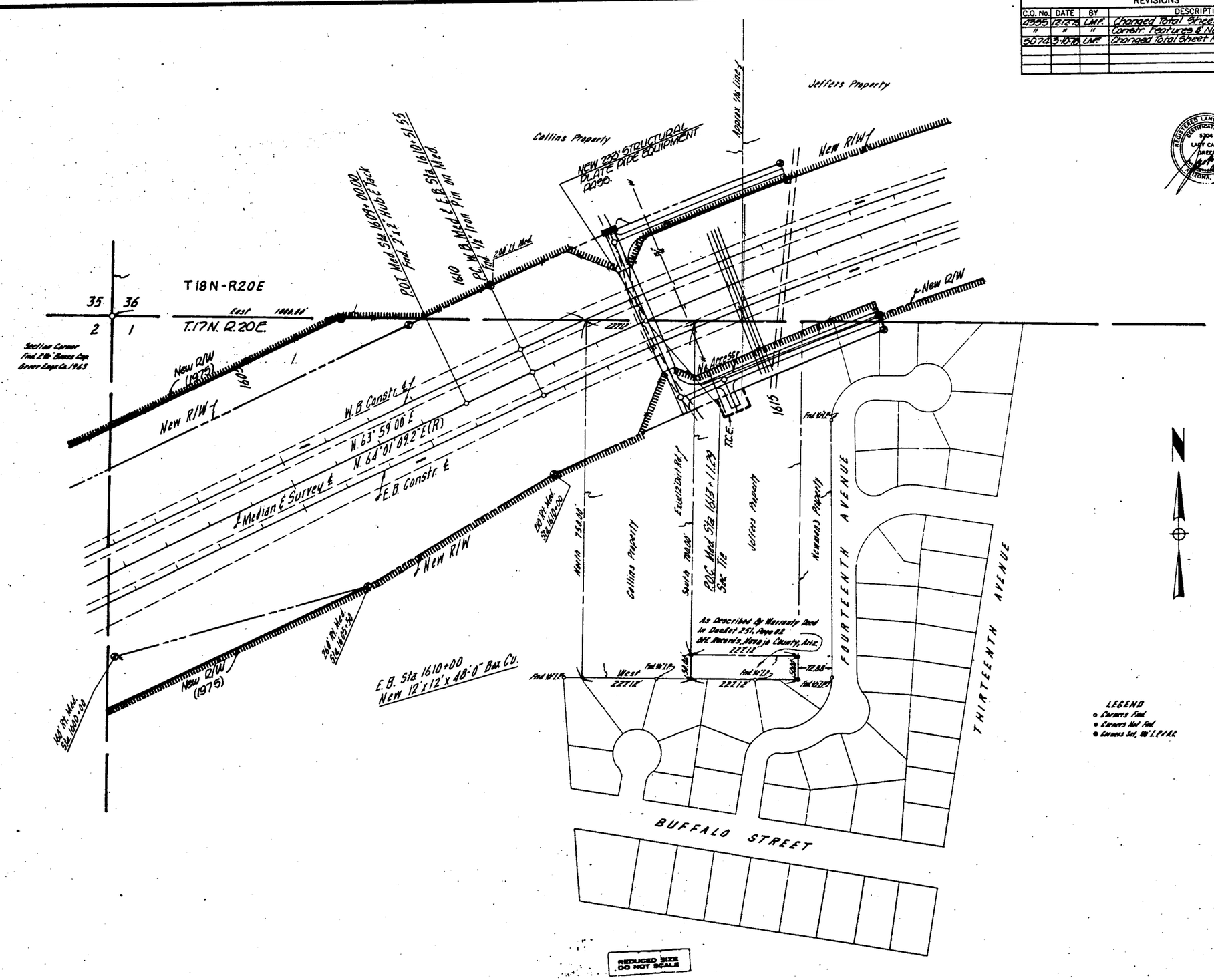

PROPERTY SURVEY &
PROPOSED HIGHWAY I-40.
N.W. 1/4 SEC. 1, T17N, R20E
FOR:
ARIZONA HIGHWAY DEPT.
206 SOUTH 17th AVE.
PHOENIX, ARIZONA

CHECKED BY.

HARD COPY.