FED. ROAD DIVISION	STATE	PROJECT NUMBER	SHEET NUMBER	TOTAL SHEETS	FINALIZED PLANS
7	ARIZ.	I-40-2-868	1	4	

DRAWING NUMBER	D-8-T-306

C.O. 4899 6-30-77 H. MILLS Finalized

FINALIZED

STATE OF ARIZONA
STATE HIGHWAY DEPARTMENT



RIGHT OF WAY PLAN OF THE
KINGMAN-ASHFORK
STATE HIGHWAY
PROJECT NO. I-40-2-868
MOHAVE
COUNTY

Click here for I 40 Index

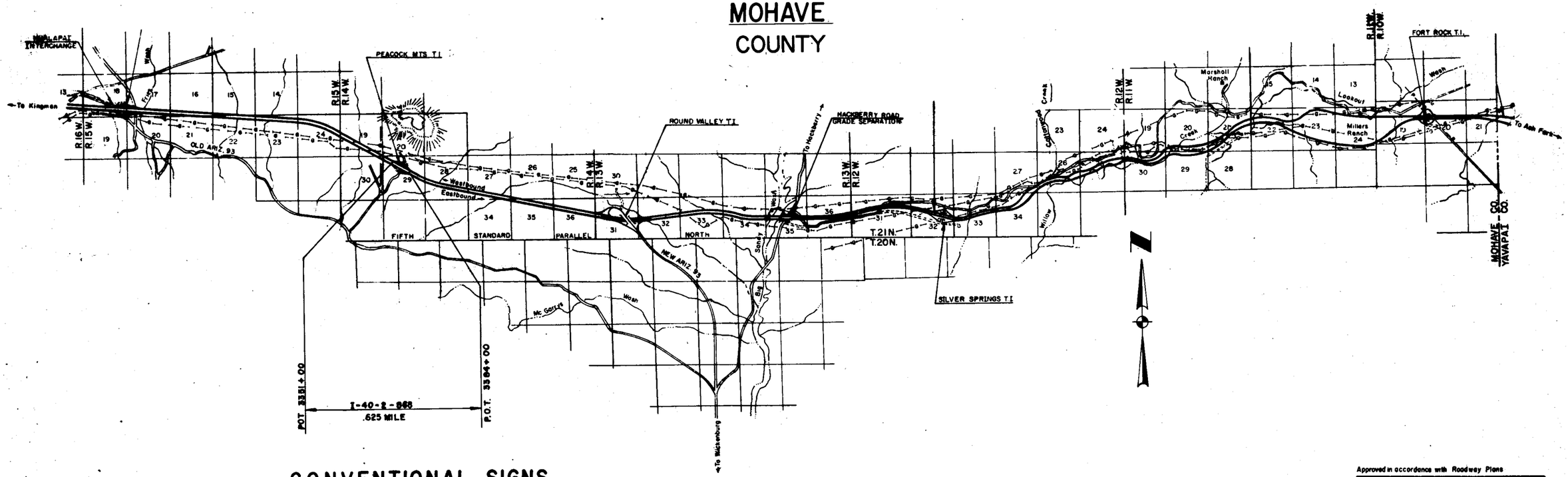

CONVENTIONAL SIGNS

HIGHWAY CENTER LINE (New) (Existing)
HIGHWAY R/W LINE (New) (Existing)
CONTROLLED ACCESS (Denied) (Open) (Existing)
R.R. R/W COMMON TO HIGHWAY R/W (Existing)
R.R. R/W LINE
TOWNSHIP AND RANGE LINE
SECTION LINE
1/4 LINE OR MID-SECTION LINE
1/16 LINE
PROPERTY LINE (not part of a Subdivision)
SUBDIVISION OR LOT LINE
ORIGINAL LOT LINE
STATE AND NATIONAL BOUNDARIES
COUNTY LINE
CITY LIMITS
LAND GRANTS BOUNDARIES

FOREST, NATIONAL MONUMENTS,
MILITARY BASES AND INDIAN RESERVATION
SURVEY MEANDER LINE
NEW R/W CONTROL POINT
EXISTING R/W MARKER
PARCEL NUMBER 7-001
RAILROAD TRACK
POWER LINE
POWER TRANSMISSION LINE
TELEPHONE LINE
COMBINATION TELEPHONE AND POWER LINE
UNDERGROUND TELEPHONE CABLE
WATER LINE T T
GAS LINE W 2"
SEWER LINE (Show size of line in alternate spaces) G 2"
STORM DRAIN S 2"
CHAIN LINK FENCE SD 2"

BARBED WIRE FENCE (call out type) Gate
STREET LIGHT ch extended arm
WATER METER
WATER VALVE
DOWN GUY
FIRE HYDRANT
GAS METER
GAS VALVE
MANHOLE (existing)
ROAD (existing)
PROPERTY ANCHOR BARS
PROPERTY LIMITS ARROWS
CANAL, CHANNEL OR DITCH
BRIDGE
BOX CULVERTS
CATTLE GUARD
RIVER
PIPE CULVERTS (New) (Existing)
DYKE

REDUCED SIZE
DO NOT SCALE

Approved in accordance with Roadway Plans

J. B. Mertz
DEPUTY STATE ENGINEER DATE

ARIZONA STATE HIGHWAY COMMISSION
Approved for Right of Way Acquisition in accordance with Resolution Number 70-23 dated 2-27-70
William N. Price State Highway Engineer

CHIEF DEPUTY STATE ENGINEER DATE

U. S. DEPARTMENT OF TRANSPORTATION
FEDERAL HIGHWAY ADMINISTRATION
BUREAU OF PUBLIC ROADS
Approved:

DIVISION ENGINEER DATE

KINGMAN - ASHFORK HWY.
PEACOCK MOUNTAIN INTERCHANGE
MOHAVE COUNTY

Click here for I 40 Index

REVISIONS			
C.O. No.	DATE	BY	DESCRIPTION
2867	2-24-71	A.W.B.	Added Par. 8-413-A.
3325	7-6-72	D.G.M.	Added Par. 8-413-B.
3401	10-25-72	W.D.S.	Added Par. 8-413-C.
3618	6-29-73	D.G.M.	Added Par. 8-413-D.
4899	6-30-77	H.MILLS	Finalized

PROJECT NO.	I-40-2-868
DRAWING NO.	D-8-T-306
SHEET NO.	2 of 4
DRAWN BY	E. j. toscano
DATE COMP.	1-16-70
SCALE	

OWNERSHIP			RECORD							ACQUISITION RECORD				
PARCEL NUMBER	OWNER	DESCRIPTION	TOTAL AREA	AREA REQUIRED GROSS INCLUDING EXISTING R/W	AREA REQUIRED NET EXCLUDING EXISTING R/W	EASEMENT AREA	REMAINDER LEFT	REMAINDER RIGHT	SHEET NUMBER	COMMISSION APPROVAL	TYPE & DATE OF INSTRUMENT	RECORDED DATE	RECORDED BOOK	RECORDED PAGE
8-413	BLAKE CATTLE CO., An ARIZONA CORPORATION	Part of North 1/2 of Section 29 T. 21 N. R. 14 W.	598.77 Ac.	9.69 Ac.	*9.17 Ac.	0.32 Ac.	161.05 Ac.	427.71 Ac.	4	10-9-70	W.D. 8/31/70 D.&D.E. Easement	11-18-70	316 184 184	110-11 433-4 435-6
8-413-A	BLAKE CATTLE CO., An ARIZONA CORPORATION	Part of SW 1/4 NE 1/4, Sec. 29, T. 21 N. R. 14 W.	TEMPORARY CONSTRUCTION EASEMENT ONLY.							5-21-71	Temp Easement 3-17-71	Not Recorded		
8-413-B	BLAKE CATTLE CO., AN ARIZONA CORPORATION	Part of SW 1/4 NE 1/4, Sec. 29, T. 21 N., R. 14 W.	588.76 Ac.			0.15 Ac.	160.90 Ac.	427.71 Ac.	4	11-17-72	D.E. 8-15-72	12-26-72	79	160-1
8-413-C	Blake Cattle Co., An Arizona Corporation	Part of North 1/2 Section 29, T. 21 N., R. 14 W.	160.90 Ac.		*0.38 Ac.		160.52 Ac.		4	4-13-73	W.D. 2-7-73	5-24-73	121	236-7
8-413-D	BLAKE CATTLE CO. AN ARIZONA CORPORATION	Part of N 1/2 Sec. 29, T. 21 N., R. 14 W.	160.52 Ac.		0.35 Ac.	T.C.E.	160.17 Ac.		4	10-4-73	Exc. Deed 9-10-73 T.C.E. 9-6-73	10-26-73 Not Recorded	163	25-7

* See Parcel No. 8-413-D for Exchange Deed. Area exchanged by State of Arizona contains 0.33 Ac.

FINALIZED

CHECKED BY. R. B. Matchett

HARD COPY.

KINGMAN – ASHFORK HWY.
PEACOCK MOUNTAIN INTERCHANGE
MOHAVE COUNTY

Click here for I 40 Index

FINALIZED

REVISIONS			
C.O. No.	DATE	BY	DESCRIPTION
2695	9-2-70	B.J.N.	Added Const. Project Limits & C.M.P. Sta. 3376+50.
2867	2-24-71	A.W.B.	Revised T.C.E. 3374+00 to 3374+75.
3325	7-5-72	D.G.M.	Added New Drain. Ease. (1972).
3401	10-25-72	W.D.S.	Added New R/W to Cross Rd. from Sta. 13+85 to 15+50
"	"	"	
3618	7-3-73	D.G.M.	Revised Alignment Of Grader Rd. & Cross Rd. Added New R/W (1973).
"	"	"	
4899	6-30-77	H.MILLS	Finalized

PROJECT NO.	I-40-2-868
DRAWING NO.	D-8-T-306
SHEET NO.	3 of 4
DRAWN BY	E.j.toscano
DATE COMP.	1-16-70
SCALE	1"=200'

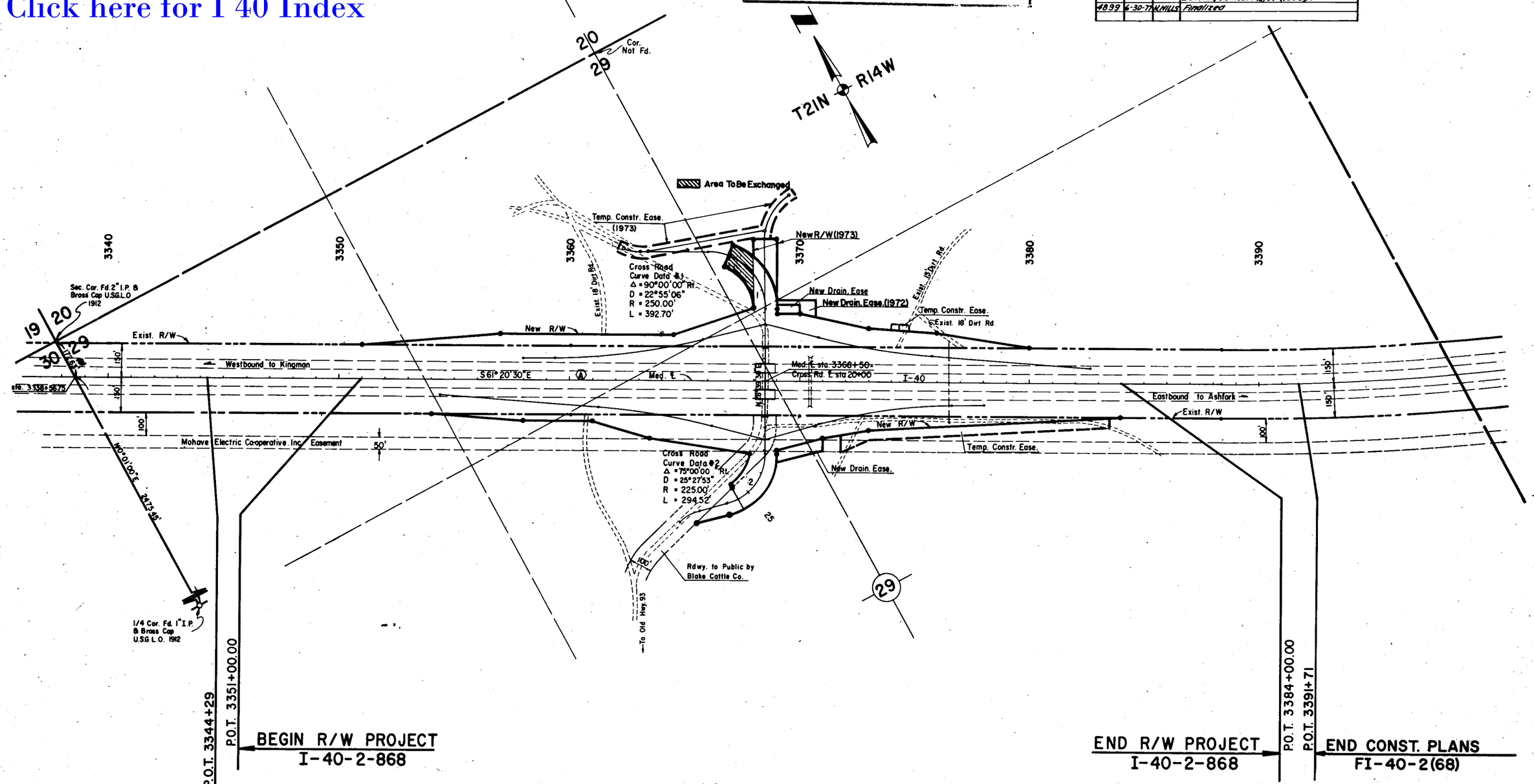

VICINITY MAP
1" = 200'

REDUCED SIZE DO NOT SCALE

INDEX TO EXISTING R/W											
INDEX	SUBDIVISION	SEC.	TWP.	R.	ACQUIRED FROM	TYPE	BOOK	PAGE	WIDTH	YEAR	PAR. NO.
Ⓐ	Pt. of N1/2	29	21 N	14 W	Blake Cattle Co., an Arizona Corp.	W.D	158	194-5	300'	1964	C-471

CHECKED BY D. G. Matchette
HARD COPY 6925 M1

KINGMAN - ASHFORK HWY.
PEACOCK MOUNTAIN INTERCHANGE
MOHAVE COUNTY

REVISIONS			
C.O. No.	DATE	BY	DESCRIPTION
2695	9/1/70	B.J.N.	Numerous Changes Made per Const. Plans
"	"	"	& added slope limits.
2867	2-24-71	A.W.B.	Added Par. 18-413-A, Temp. Constr. Ease.,
"	"	"	revised 8" C.M.P. Sleeve Lt 3374+75+.
3325	7-6-72	D.G.M.	Added Par. 8-413-B & Detail New Dr. Ease (1972)
"	"	"	Add. Extensions Lt. & Rt. to Box Culv. Sta. 3370+75.
3401	10-24-72	W.D.S.	Added New Parcel 8-413-C, New R/W (1972)
"	"	"	& Revised Access Control to Cross Rd.
"	"	"	Approx. 550' Rt. Med. & Sta. 3367
3435	11-9-72	B.J.N.	Bid Review: Made Minor Corrections &
"	"	"	Changes - See C.O.
3618	7-3-73	D.G.M.	Revised Alignment Of Grader &
"	"	"	Cross Rd. Added New R/W (1973).
"	"	"	Added Parcel 8-413-D & Note.

PROJECT NO.	I-40-2-868
DRAWING NO.	D-8-T-306
SHEET NO.	4 of 4
DRAWN BY	E. j toscano
DATE COMP.	1-16-70
SCALE	1" = 100'

CO.4899 6-30-77 H. Mills Finalized

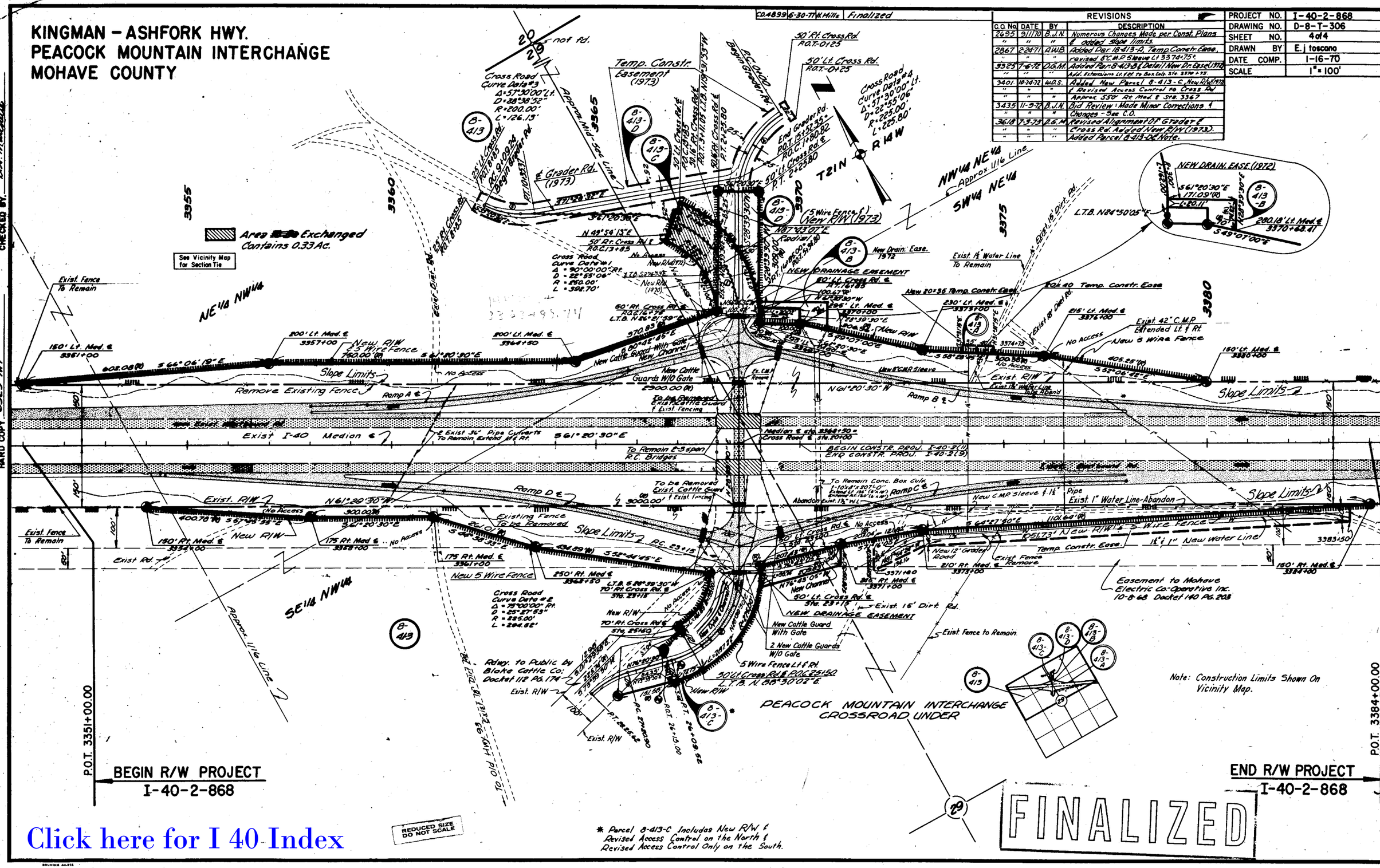

FINALIZED

* Parcel 8-413-C Includes New R/W & Revised Access Control on the North & Revised Access Control Only on the South.

REDUCED SIZE DO NOT SCALE

CHECKED BY. D.G. Metcalfe

HARD COPY 6925 M1

Click here for I 40 Index