FINALIZED

FED. ROAD DIV. NO.	STATE	PROJECT NO.	SHEET NO.	TOTAL SHEETS
7	ARIZ.	I-40-1(25)20	1	16

RIGHT OF WAY MAP NO. D-8-T-290

ALIGNMENT, RIGHT OF WAY, AND CONTROL OF ACCESS APPROVED IN ACCORDANCE WITH HIGHWAY PLANS.
SHEET 1 THRU 13.
DATE Aug 13, 1965 [signature] DEPUTY STATE ENGINEER

APPROVED IN ACCORDANCE WITH RESOLUTION DATED: AUGUST 26, 1965, MINUTES OF THE ARIZONA HIGHWAY COMMISSION RES NO 65 71

A.F.E. NO. 40A23



STATE OF ARIZONA
STATE HIGHWAY DEPARTMENT

RIGHT OF WAY PLAN OF THE
TOPOCK-KINGMAN
STATE HIGHWAY
PROJECT NO. I-40-1(25)20
MOHAVE
COUNTY

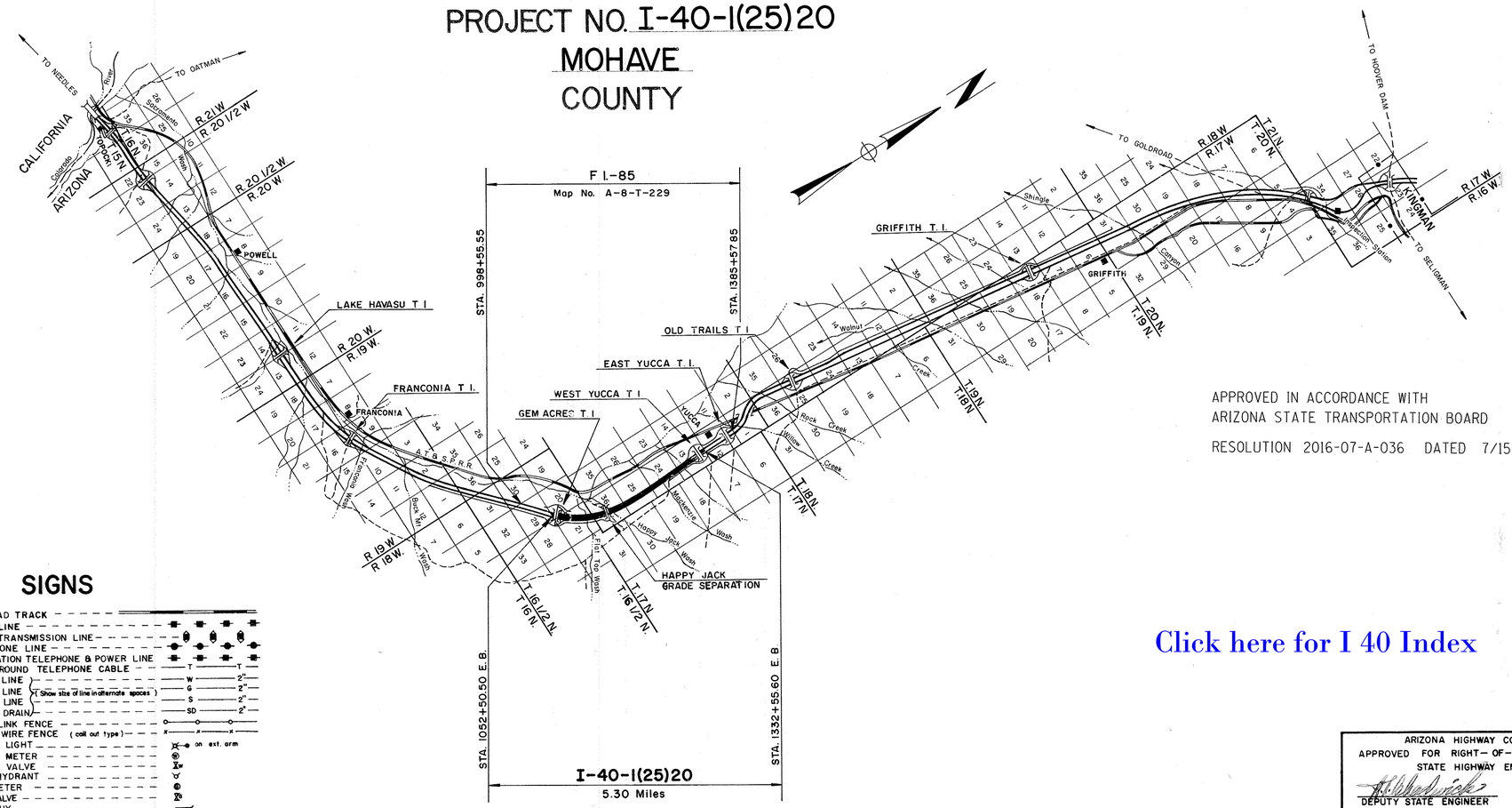

APPROVED IN ACCORDANCE WITH
ARIZONA STATE TRANSPORTATION BOARD

RESOLUTION 2016-07-A-036 DATED 7/15/2016

Click here for I 40 Index

CONVENTIONAL SIGNS

HIGHWAY CENTER LINE (New) (Existing)
HIGHWAY R/W LINE (New) (Existing)
CONTROLLED ACCESS (Denied) (open) (Existing)
R.R. R/W COMMON to HIGHWAY R/W (Existing
R.R. R/W LINE
TOWNSHIP and RANGE LINE
SECTION LINE
1/4 LINE or MID. SEC. LINE
1/16 LINE
PROPERTY LINE (not part of a Subdivision)
SUBDIVISION or LOT LINE
ORIGINAL LOT LINE
STATE and NATIONAL BOUNDARIES
COUNTY LINE
CITY LIMITS
LAND GRANTS BOUNDARIES
FOREST, NATIONAL MONUMENTS, MILITARY BASES and INDIAN RESERVATION
SURVEY MEANDER LINE
NEW R/W CONTROL POINT
EXISTING R/W CONTROL POINTS
EXISTING R/W MARKER
PARCEL NUMBER 7-001

RAILROAD TRACK
POWER LINE
POWER TRANSMISSION LINE
TELEPHONE LINE
COMBINATION TELEPHONE & POWER LINE
UNDERGROUND TELEPHONE CABLE
WATER LINE
GAS LINE (Show size of line in alternate spaces)
SEWER LINE
STORM DRAIN
CHAIN LINK FENCE
BARBED WIRE FENCE (call out type)
STREET LIGHT on ext. arm
WATER METER
WATER VALVE
FIRE HYDRANT
GAS METER
GAS VALVE
DOWN GUY
MANHOLE (existing)
ROAD (existing)
PROPERTY ANCHOR BARS
PROPERTY LIMITS ARROWS
TRAFFIC FLOW ARROWS
CANAL, CHANNEL or DITCH
BRIDGE
BOX CULVERTS
CATTLE GUARD
RIVER

ARIZONA HIGHWAY COMMISSION
APPROVED FOR RIGHT-OF-WAY ACQUISITION
STATE HIGHWAY ENGINEER
[signature] Aug. 13, 1965
DEPUTY STATE ENGINEER DATE

DEPARTMENT OF COMMERCE
BUREAU OF PUBLIC ROADS
APPROVED:
DIVISION ENGINEER DATE

TOPOCK-KINGMAN HWY.
HAVILAND-YUCCA SECTION
MOHAVE COUNTY

CHANGE ORDER REVISIONS			
C.O. NO.	DATE	BY	DESCRIPTION OF REVISIONS
PM-16-015	5/3/16	TSS	Added Parcel 18-1913.

REVISIONS			
C.O. No.	DATE	BY	DESCRIPTION
777	26 May 65	R.C.Mc	Changed lots, total & remainder (L)
"	"	"	areas parcel 8-220
995	2-16-66	R.C.Mc	Revised 8-220, 8-221, 8-222, & Added 8-222-1.
"	"	"	& Corrected Proj No. (This Sheet Only)
1125	5-16-66	R.C.Mc	Added 8-221-1 & Rev 8-221 & 8-222-1.
1478	3-3-67	rdp	Added 8-219-A
2847	2-2-71	Hartrim.	FINALIZED-Changes Shown In Orange

PROJECT NO.	I-40-1(25)20
DRAWING NO.	D-8-T-290
SHEET NO.	2 of 18
DRAWN BY	Kile
DATE COMP.	8/12/65
SCALE	None.

OWNERSHIP RECORD / ACQUISITION RECORD

PARCEL NUMBER	OWNER	DESCRIPTION	TOTAL AREA	AREA REQUIRED GROSS INCLUDING EXISTING R/W	AREA REQUIRED NET EXCLUDING EXISTING R/W	EASEMENT AREA	REMAINDER LEFT	REMAINDER RIGHT	SHEET NUMBER	COMMISSION APPROVAL	TYPE & DATE OF INSTRUMENT	RECORDED DATE	RECORDED BOOK	RECORDED PAGE
8-219	U.S.A. (B.L.M.)	SE¼ Sec. 20 T.16½N., R.18W.		48.1	30.2				4, 18	11-30-65	R/W Grant 10-14-65	12-10-65	86	290-3
		Sec. 36 T.17N. R.18W.		67.3*	12.8**	14.2			6,7,8.					
		E½ Sec. 25 T17N. R18W.		73.2	24.6	2.5			8,9,10					
		E½ Sec 24 T17N. R18W.		54.7*	2.0**	3.9			10,11					
8-220	Union Title Co., Trustee.	Lots 1, 2, 3, S½ N½ & S½ Sec. 21 T.16½N. R.18W.	617.0	66.3	21.3	24.7	83.6	442.4	4,5,6	8-19-66	W.D. 8-1-66 D&D Esmt. 8-1-66	9-16-66 9-16-66	220 96	8-9 279-80
8-221	Gold Road Ranch Inc.	All of Sec. 13 Lying East of U.S. Hwy. 66 T.17N., R.18W.	262.0	41.8	17.5	9.9		210.3	11,12,13	10-14-66	W.D. 8-16-66 D&D Esmt. 8-16-66	11-9-66 11-9-66	224 98	213-14 258-9
8-222	Helmich Investment Co.	Pt. NE¼ NW¼ & Pt NW¼ NE¼ Sec 13 T17N R18W	10.0		6.1		3.9		13	10-14-66	W.D. 8-16-66	11-9-66	224	211-12
8-222-1	Phoenix Title & Trust Co., Trustee.	Pt. Sec 13 T17N R18W	309.4	16.6	1.4		292.8		11,12,13	10-28-66	W.D. 10-12-66	12-7-66	227	10-11
8-221-1	Page Land & Cattle Co	Pt SW⁴NE⁴ & SW⁴NW⁴NE⁴ Sec 13 T17N R18W	58.6	11.1	2.0		47.5		12,13	10-14-66	W.D. 8-16-66	11-21-66	225	64-5
8-219-A	U.S.A. (B.L.M.)	E½ Sec. 25 T17N R18W				1.8			8, 17	6-30-67	R/W Grant 6-16-67	7-14-67	109	381-4
(1) 8-1913	U.S.A. (B.L.M.)	SW⁴SE⁴ Sec. 36, T17N R18W				1.01 DE			6					

(1) New DE being acquired for construction proj. 040M0021 H8858 01C/ER-040-A(226)T

Click here for I 40 Index

All exist. R/W was calculated by directive from Arizona Highway Dept. that new alignment was to follow exist. R/W alignment at either 110' to 202' on tangents and converged at curves; and as such the distances to exist. R/W was calculated.

CHECKED BY.

HARD COPY.

DIETZGEN 135 IMPERIAL 100 5-63

TOPOCK-KINGMAN HWY.
HAVILAND-YUCCA SECTION
MOHAVE COUNTY

REVISIONS				PROJECT NO.	I-40-1(25) 20
C.O. No.	DATE	BY	DESCRIPTION	DRAWING NO.	D-8-T-290
001478	3-3-67	rdp	Added New Drainage Easement Lt. 1187+50	SHEET NO.	3 of 18
2847	2-2-71	Hartrim	FINALIZED	DRAWN BY	Kile
PM-16-15	5-3-16	TSS	Added New DE 2016.	DATE COMP.	7/24/64
				SCALE	1" = 1000'

6/8/68 Thomas M. Berg
KILE N.B.J.

REGISTERED PROFESSIONAL ENGINEER CERTIFICATE EXPIRES THOMAS M. BERG DEC. 31, 1965 ARIZONA U.S.A.

CHECKED BY.
HARD COPY. 6350 M2

Click here for I 40 Index

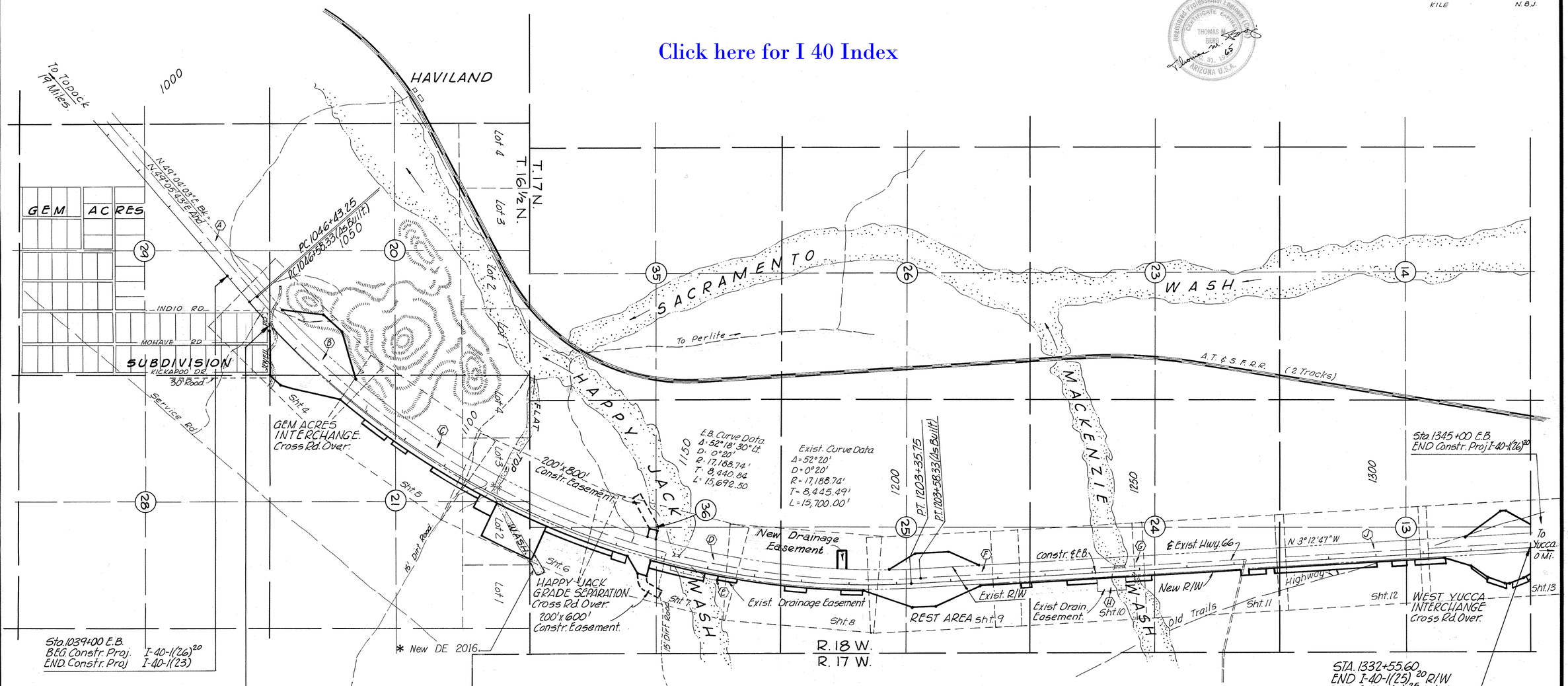

VICINITY MAP

INDEX TO EXISTING R/W

INDEX	SUBDIVISION	SECTION	TWP	RANGE	ACQUIRED FROM	TYPE	BOOK	PAGE	WIDTH	YEAR	PARCEL NO.
A	W 1/2 & NE 1/4	29	16 1/2 N	18 W	Santa Fe Pacific R.R. Co.	Ease.	36	83-87	400	1949	3191
B	SE 1/4	20	"	"	U.S.B.L.M.	Withdrawal	Phx.	085882	400	1949	3166
C	SW 1/4, S 1/2 NW 1/4, Lot 3 & Lot 2	21	"	"	Santa Fe Pacific R.R. Co.	Ease.	36	83-87	400	1949	3191
D	W 1/2 E 1/2 & E 1/2 SW 1/4	36	17 N	"	U.S.B.L.M.	Withdrawal	Phx.	085837	400	1949	3166
E	W 1/2 NE 1/4	36	"	"	U.S.B.L.M.	Ditch & Dyke	AR	0264	100 x 1300	1950	3166-A
F	E 1/2	25	"	"	New Mexico & Ariz. Land Co.	Ease.	36	162-165	400	1949	3174
G	W 1/2 E 1/2	24	"	"	U.S.B.L.M.	Withdrawal	Phx.	085884	400	1949	3166
H	SE 1/4	24	"	"	U.S.B.L.M.	Ditch & Dyke	AR	0263	300 x 600	1950	3166-A
J	W 1/2 E 1/2	13	"	"	New Mexico & Ariz. Land Co.	Ease.	36	162-165	400	1949	3174

* New DE 2016 being acquired for Const. Proj.: 040 MO 021 H8858 01C/ ER-040-A(226)T.

DIETZGEN 135 IMPERIAL 200 5-63

TOPOCK-KINGMAN HWY.
HAVILAND-YUCCA SECTION
MOHAVE COUNTY

REVISIONS			
CO. NO.	DATE	BY	DESCRIPTION
[illegible]	[illegible]	[illegible]	[illegible]
[illegible]	[illegible]	[illegible]	[illegible]
1238	[illegible]	[illegible]	Added 30" CMP Culvert on cross road
[illegible]	[illegible]	[illegible]	[illegible]
[illegible]	[illegible]	[illegible]	[illegible]

PROJECT NO.	I-40-1(25) 20
DRAWING NO.	D-8-T-290
SHEET NO.	4 of 18
DRAWN BY	Kile
DATE COMP.	8/12/65
SCALE	1" = 100'

STABLE & ASSOCIATES
DATE 8/8/65 — FOR THE CONSULTING ENGINEER
DESIGN — DRAWN K.L.B. — CHECKED N.B.J.

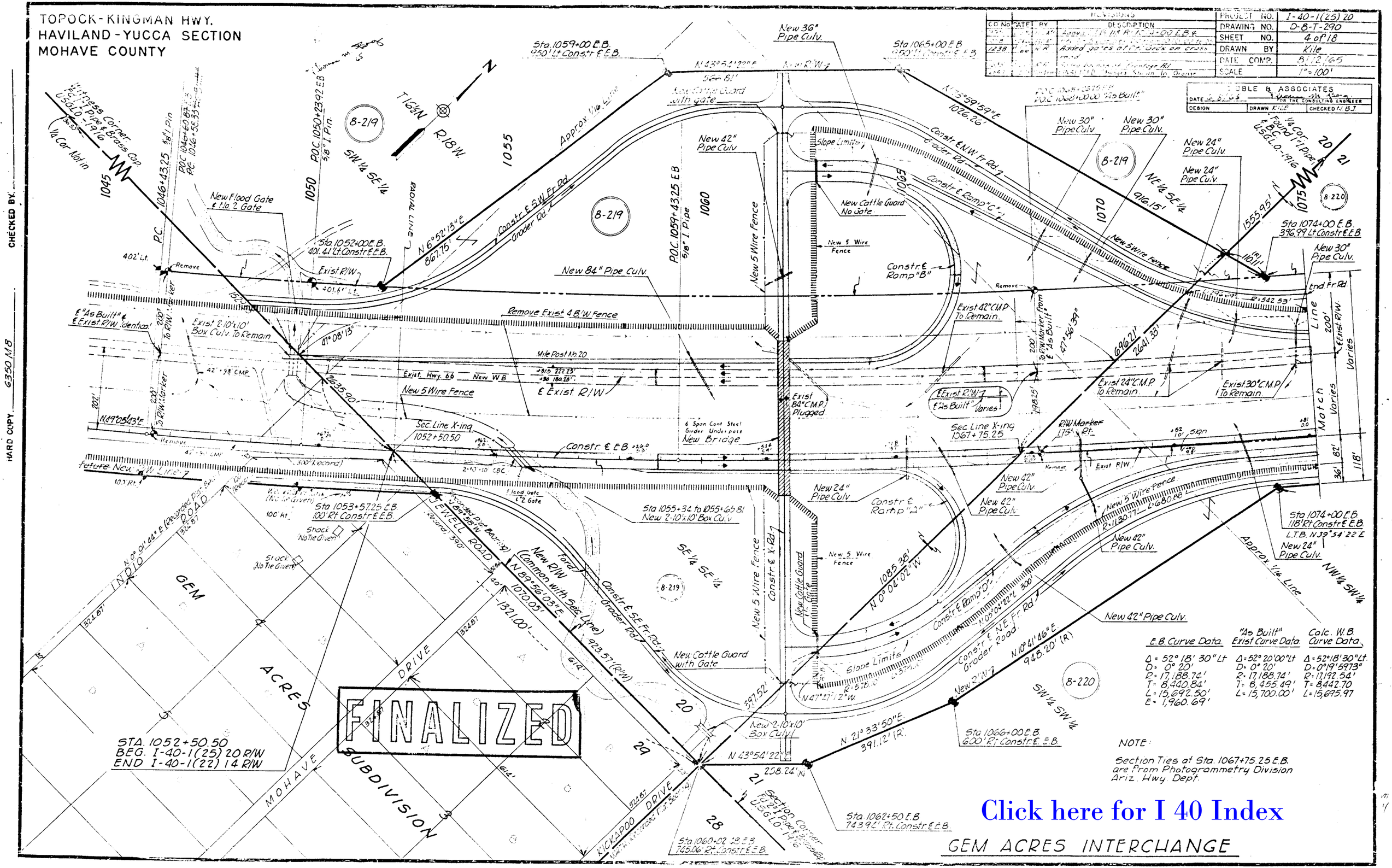

E.B. Curve Data.	"As Built" Exist Curve Data.	Calc. W.B. Curve Data.
Δ = 52° 18' 30" Lt	Δ = 52° 20' 00" Lt	Δ = 52° 18' 30" Lt
D = 0° 20'	D = 0° 20'	D = 0° 19' 59.73"
R = 17,188.74'	R = 17,188.74'	R = 17,192.54'
T = 8,440.84'	T = 8,455.49'	T = 8,442.70
L = 15,692.50'	L = 15,700.00'	L = 15,695.97
E = 1,960.69'		

NOTE:
Section Ties at Sta. 1067+75.25 E.B. are from Photogrammetry Division Ariz. Hwy. Dept.

Click here for I 40 Index

CHECKED BY
HARD COPY 6350 M8

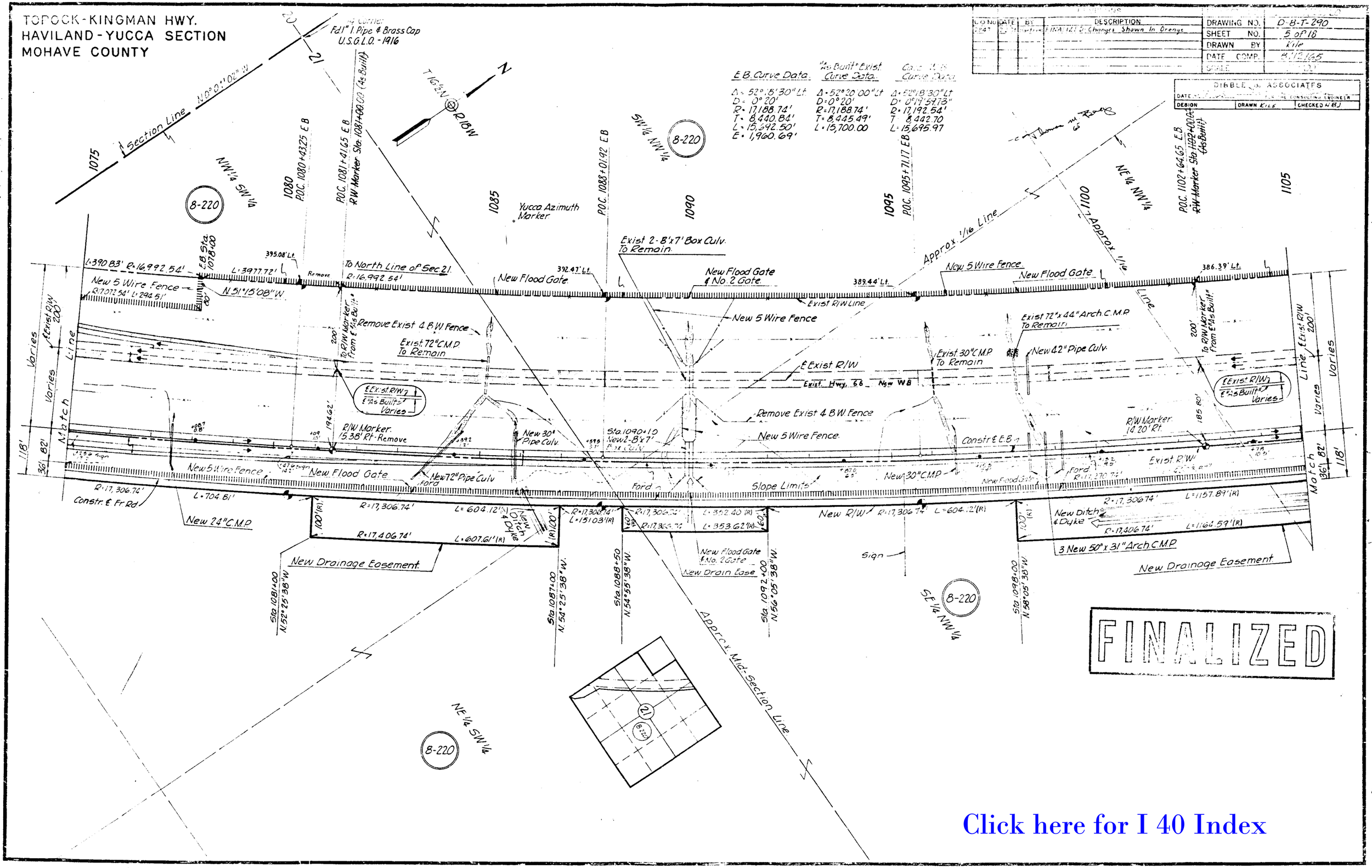
TOPOCK-KINGMAN HWY.
HAVILAND-YUCCA SECTION
MOHAVE COUNTY
DRAWING NO. D-8-T-290
SHEET NO. 5 of 18
DRAWN BY Kile
DATE COMP. 8/12/65
DIBBLE & ASSOCIATES
DESIGN
DRAWN KILE
CHECKED N.B.J.
E.B. Curve Data.
Δ = 52°18'30" Lt.
D = 0°20'
R = 17,188.74'
T = 8,440.84'
L = 15,692.50'
E = 1,960.69'
"As Built" Exist. Curve Data.
Δ = 52°20'00" Lt.
D = 0°20'
R = 17,188.74'
T = 8,445.49'
L = 15,700.00
Δ = 52°18'30" Lt.
D = 0°19'59.73"
R = 17,192.54'
T = 8,442.70
L = 15,695.97
Section Line
Fd 1" I. Pipe & Brass Cap U.S.G.L.O. - 1916
Yucca Azimuth Marker
Exist 2-8'x7' Box Culv. To Remain
New Flood Gate & No. 2 Gate
New 5 Wire Fence
Remove Exist 4 B.W. Fence
Exist 72" C.M.P. To Remain
Exist 72"x44" Arch C.M.P. To Remain
Exist 30" C.M.P. To Remain
New 42" Pipe Culv.
Exist R/W
Exist. Hwy. 66 New W.B.
Exist R/W Line
Approx. 1/16 Line
To North Line of Sec. 21
New 5 Wire Fence
New Flood Gate
New 30" Pipe Culv.
New 72" Pipe Culv.
New 30" C.M.P.
New 24" C.M.P.
New Drainage Easement
New Drain Ease
New Ditch & Dyke
3 New 50"x31" Arch C.M.P.
Slope Limits
Constr. ℄ Fr. Rd.
Constr. ℄ E.B.
Approx. Mid-Section Line
Match Line
Varies
8-220
FINALIZED
Click here for I 40 Index

TOPOCK-KINGMAN HWY.
HAVILAND-YUCCA SECTION
MOHAVE COUNTY

Click here for I 40 Index

REVISIONS			
C.O. No.	DATE	BY	DESCRIPTION
2847	2-2-71	Hartrim	FINALIZED-Changes Shown In Orange
PM-16-15	5-9-16	TSS	Added Parcel 18-1913 and New DE 2016.

PROJECT NO.	I-40-1(25)20
DRAWING NO.	D-8-T-290
SHEET NO.	6 of 18
DRAWN BY	Kile
DATE COMP.	8/12/65
SCALE	1"=100'

DIBBLE & ASSOCIATES
DATE 6/8/65 Thomas M. Bergin FOR THE CONSULTING ENGINEER
DESIGN | DRAWN KILE | CHECKED NBJ

THOMAS M. BERGIN, REGISTERED PROFESSIONAL ENGINEER, CERTIFICATE NO. 9139, ARIZONA U.S.A.

E.B. Curve Data.
Δ = 52°18'30" Lt.
D = 0°20'
R = 17,188.74'
T = 8,440.84'
L = 15,692.50'
E = 1,960.69'

"As Built" Exist Curve Data.
Δ = 52°20'00" Lt.
D = 0°20"
R = 17,188.74'
T = 8,445.49'
L = 15,700.00'

Calc. W.B. Curve Data.
Δ = 52°18'30" Lt
D = 0°19'59.73"
R = 17,192.54'
T = 8,442.70'
L = 15,695.97'

Sec. Corner Fd. 12"x12"x8" Stone Marked S.C.
Fd. BLM BC (2016)
35 36 21 T 17 N T 16½ N R 18 W
N 89°53'02" W. 2171.97'
Twp. Line 2641.44' (2016) 2640.45'
P.O.C. 1107+50.17 E.B.
P.O.C. 1113+50.00 E.B.
P.O.C. 1121+61.07 E.B. R/W Marker Sta. 1121+00.00 (As Built)
P.O.C. 1124+89.50 E.B.
P.O.C. 1129+49.00 E.B.
1105 1110 1115 1120 1125 1130 1135
LOT 3 8-220 8-219 SE 1/4 SW 1/4
Approx. 1/16 Line
Exist. 5 Span Bridge To Remain.
384.06' Lt. New Flood Gate & No. 2 Gate
380.99' Lt. L=3977.72' R=16,992.54'
Exist. R/W L.T.B. N.25°20'08"E.
376.47' Lt. New Flood Gate.
374.53' Lt. New 5 Wire Fence
371.73' Lt.
New 5 Wire Fence
112' New Bank Protection
Mile Post No. 21 +99.4 = 2097
TOP WASH
Remove Exist. 4 B.W. Fence
2 New 24" Pipe Culv.
415.82'
℄ Exist. R/W = ℄ "As Built" Varies
200' To R/W Marker From ℄ "As Built"
℄ Exist. R/W
Exist. 72" CMP To Remain
Exist. Hwy 66 New W.B.
Exist. Cattle Guard. Remove
Obliterate Road
℄ 1 Gate
Exist. Dyke
Sub-Semi Tangent
Sec. Line X-ing 1120+45.17
157.38' 175.40'
Remove Exist 4 B.W. Fence
Constr. ℄ E.B.
New 72" Pipe Culv.
Approx. Mid-Section Line
Exist. R/W
New 5 Span Bridge
Slope Limits
New 5 Wire Fence
Ford
New Flood Gate
Constr. ℄ Fr. Rd.
New R/W L=1510.30'
R=17,306.74' L=1157.89' (R)
R=17,406.74' L=1164.59' (R)
R=17,306.74' L=402.75' (R) Ford
R=17,306.74' L=753.20' (R)
L.T.B. N.24°14'45"E.
L=404.69'
New 3 Unit Cattle Guard w/Gate
162.69' (R)
97' Bank Protection
New Ditch & Dyke L=1519.02'
New Drainage Easement
New Flood Gate & No. 2 Gate.
New Dyke
Approx. Mid-Section Line
N 41°55'38" W.
1109+50
R=17,606.74 L=409.73' (R)
New Drainage Easement.
Approx. 1/16 Line
SW 1/4 NE 1/4
1/4 Corner. Fd. 8"x8"x18" Stone Fd. Stone (2016)
N 89°50'56" W 640.05' (R) (2016) 689.53' (2016)
N 67°05'38" W. (2016) 2542.84'
LOT 2 8-220
New Drainage Easement.
N 63°15'38" W.
R=18,106.74' L=1211.42'
L=1144.82' (R)
1113+50 1115+00
Sec. Cor. Fd. BLM BC (2016)

NOTE:
Section Tie at Sta. 1120+45.17 E.B. to Section Cor. is From Photogrammetry Division Ariz. Hwy. Dept.

R=18106.74'
L=5.19'
N 67°05'38" W. 177.42'
8-1913
Twp Line
61.41' (R)
61.86' (C)
SW 1/4 SE 1/4 8-219
344.89' N 56°53'54" E
STA. 1127+71.19
NEW D.E. 2016
250.00' N 56°53'54" E
STA. 1126+90.36
150.00' S 33°06'06" E
* New DE 2016. See detail above.

For PM-16-015 Revisions
REGISTERED LAND SURVEYOR, CERTIFICATE NO. 25902, DANIEL N. MILLER, Date Signed, ARIZONA U.S.A.
expires 9/30/18

NOTE: Calculations for New DE 2016 were based on monument field locations from ADOT ESS Job CS 0009, Tracs. H8858 01C 2016 Co'ods were rotated about 0,0 to hold the (R) bearing of N 89°53'02" W on the township line as shown.

* New DE 2016 being acquired for Const. Proj.: 040 MO 021 H8858 01C/ ER-040-A(226)T.

CHECKED BY
6350 MB
WORKING COPY

TOPOCK-KINGMAN HWY.
HAVILAND-YUCCA SECTION
MOHAVE COUNTY

REVISIONS			
CO. NO.	DATE	BY	DESCRIPTION
1238	5/12	R.R.	Added gates at [illegible] on cross road
[illegible]	[illegible]	[illegible]	[illegible]

PROJECT NO.	I-40-1(25)20
DRAWING NO.	D-8-T-290
SHEET NO.	7 of 18
DRAWN BY	Kile
DATE COMP.	8/12/65
SCALE	1" = 100'

CIBBLE & ASSOCIATES
DATE 8/8/65 — FOR THE CONSULTING ENGINEER
DESIGN | DRAWN Kile | CHECKED NBJ

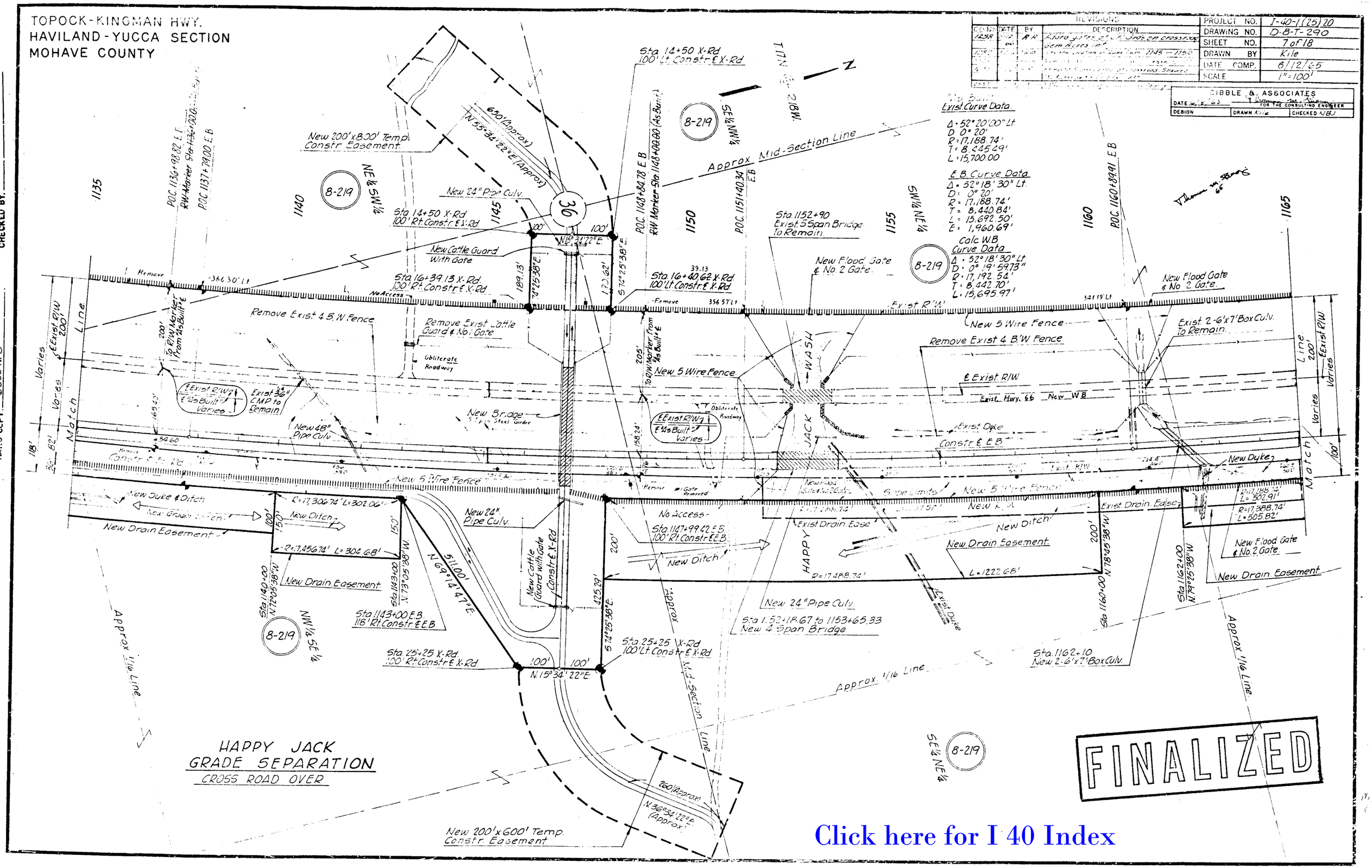

Click here for I 40 Index

TOPOCK-KINGMAN HWY.
HAVILAND-YUCCA SECTION
MOHAVE COUNTY

REVISIONS				
1478	3-3-67	rdc	Added New Drainage Easement Lt of 1187+50 Force No. 8 219 A	
0842	3-7-67	Walton	FINAL AS BUILT Changes Shown In Orange	

DRAWING NO.	5-8-7-240
SHEET NO.	8 of 18
DRAWN BY	Kile
DATE COMP.	8/12/65
SCALE	1" = 100'

DIBBLE & ASSOCIATES
DATE ... ENGINEER
DESIGN | DRAWN | CHECKED

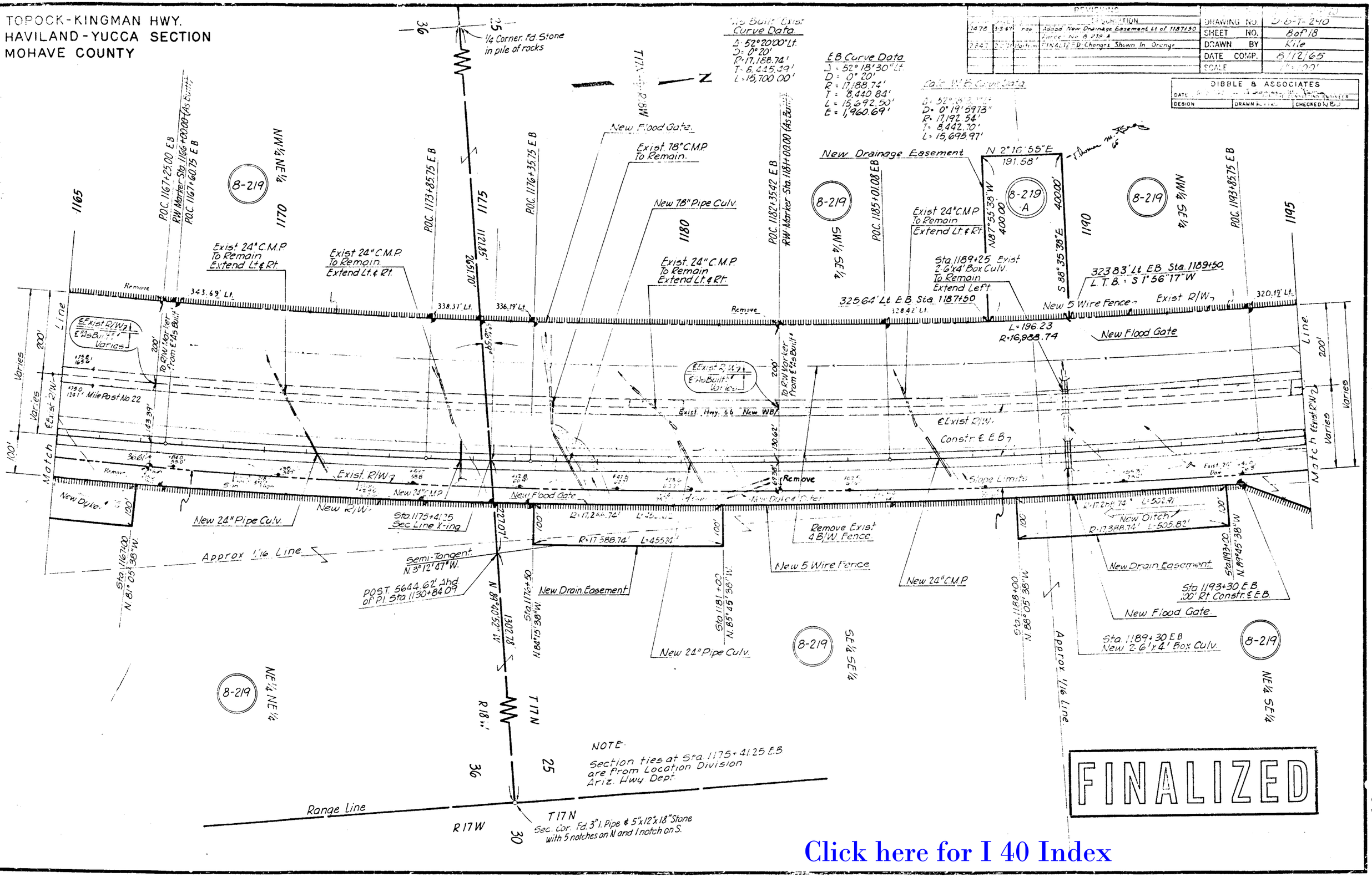

Click here for I 40 Index

HARD COPY 6350.W-8 CHECKED BY

TOPOCK-KINGMAN HWY.
HAVILAND-YUCCA SECTION
MOHAVE COUNTY

2847	2-2-71	Herlrim-INALIZLD-Changes Shown In Orange	

CO No	DATE	BY	DESCRIPTION
1238	8-12-66	R.R.	Added W. g-out to brg. of R/W line only between Stas. 1198+50 & 1204+56.98 E.B.
1287	3-23-67	T.W.A.	Add New Fence Sta 1802-1817

DRAWING NO.	D-8-T-290
SHEET NO.	9 of 18
DRAWN BY	Kile
DATE COMP.	8/12/65
SCALE	100'

DIBBLE & ASSOCIATES
DATE ... CONSULTING ENGINEER
DESIGN | DRAWN Kile | CHECKED N.B.J.

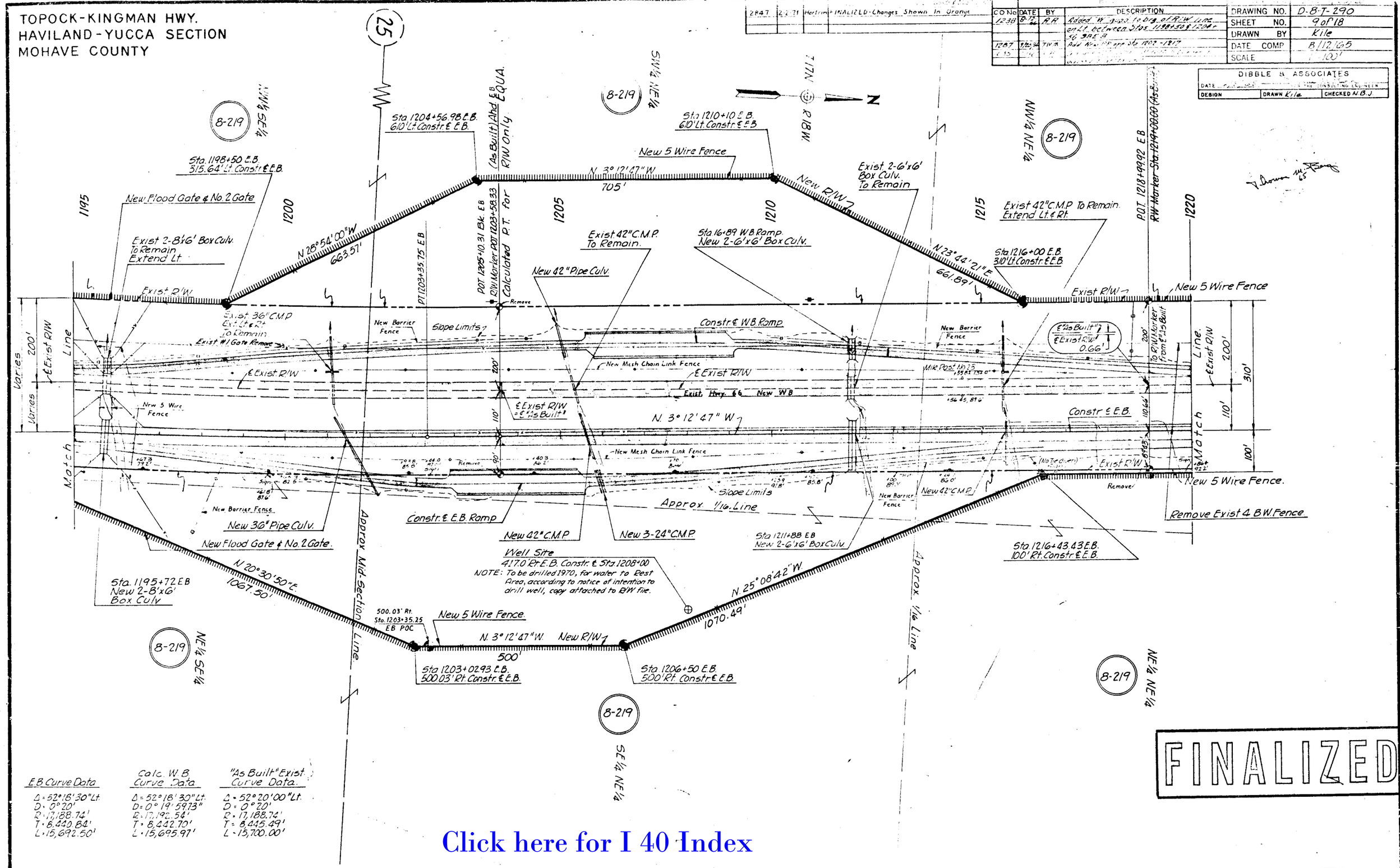

E.B. Curve Data	Calc. W.B. Curve Data	"As Built" Exist. Curve Data
Δ = 52° 18' 30" Lt.	Δ = 52° 18' 30" Lt.	Δ = 52° 20' 00" Lt.
D = 0° 20'	D = 0° 19' 59.13"	D = 0° 20'
R = 17,188.74'	R = 17,192.54'	R = 17,188.74'
T = 8,440.84'	T = 8,442.70'	T = 8,445.49'
L = 15,692.50'	L = 15,695.97'	L = 15,700.00'

FINALIZED

Click here for I 40 Index

CHECKED BY.
HARD COPY 6350.M8

TOPOCK-KINGMAN HWY.
HAVILAND-YUCCA SECTION
MOHAVE COUNTY

2847	2-27-71	Hwy. in FINALIZED Changes Shown In Orange	DRAWING NO.	D-8-7-210
			SHEET NO.	10 of 18
			DRAWN BY	Kile
			DATE COMP.	8/12/64
			SCALE	1"=100'

DIBBLE & ASSOCIATES
DESIGN | DRAWN Kile | CHECKED

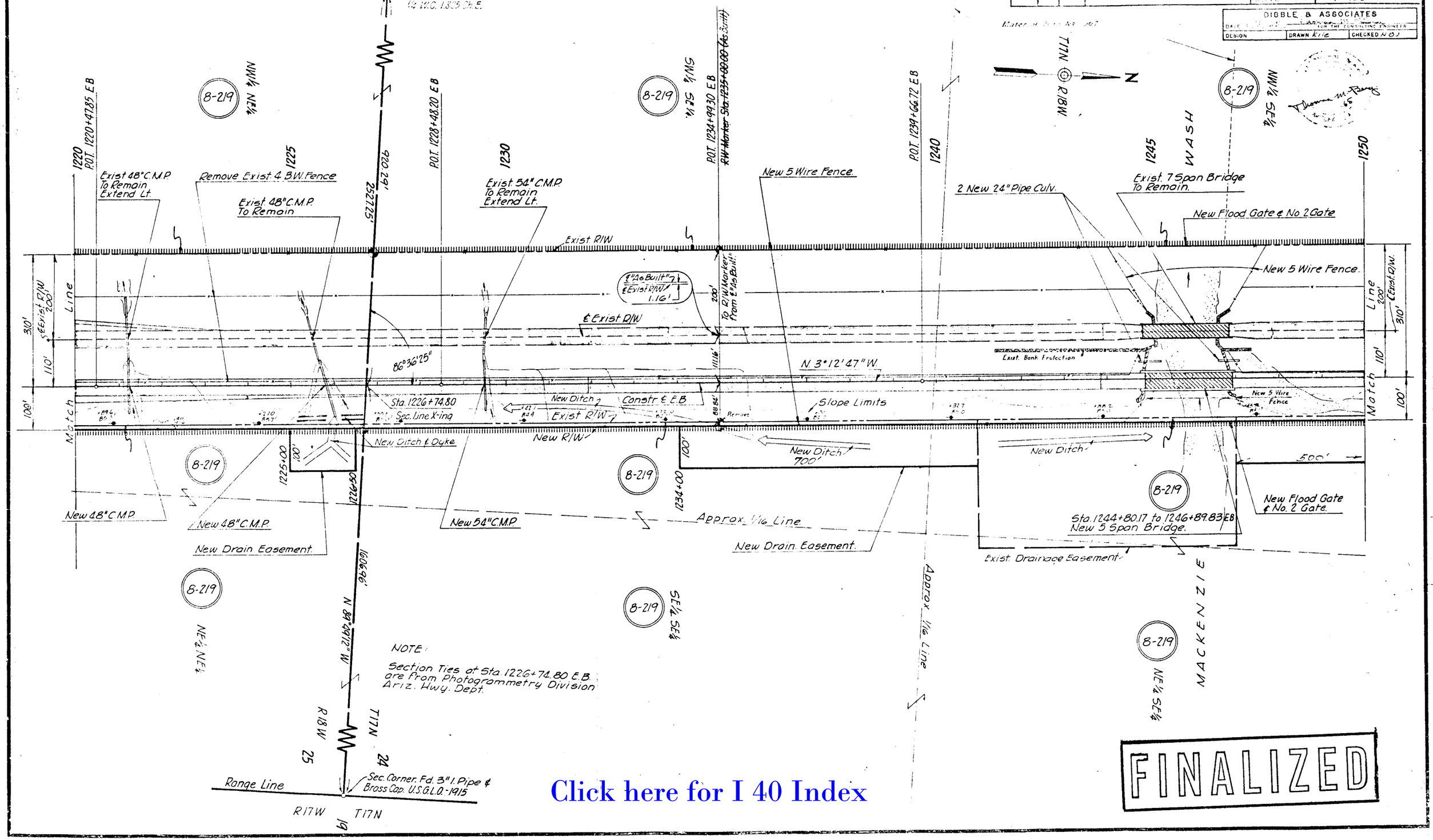

NOTE:
Section Ties at Sta. 1226+74.80 E.B. are from Photogrammetry Division Ariz. Hwy. Dept.

FINALIZED

Click here for I 40 Index

HARD COPY, 63501M8 CHECKED BY.

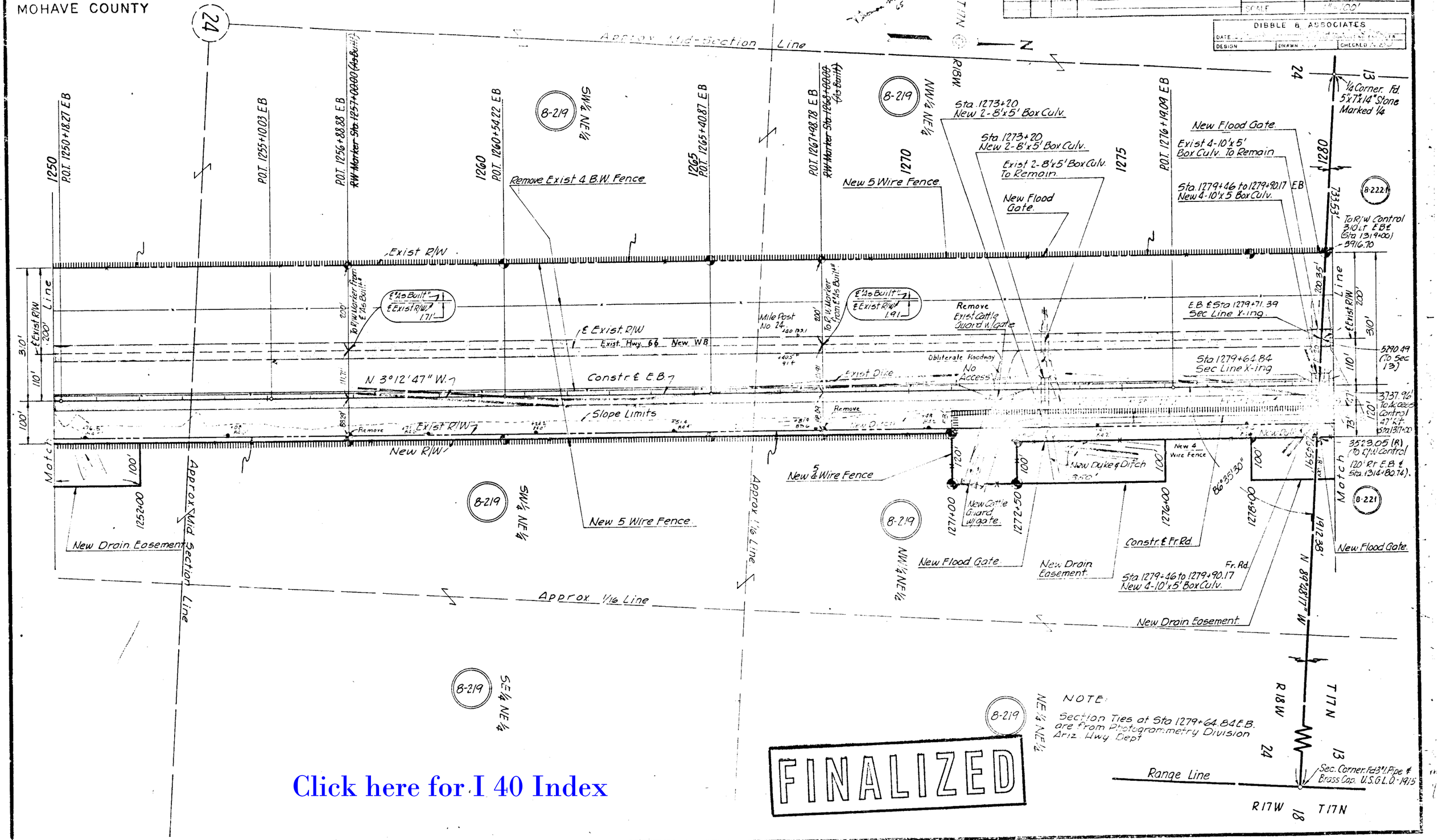
TOPOCK-KINGMAN HWY.
HAVILAND-YUCCA SECTION
MOHAVE COUNTY
SHEET NO. 11 of 18
DRAWN BY Kile
DATE COMP. 8/12/65
DIBBLE & ASSOCIATES
Added gate on Ctl Grd Rt E.B. Sta 1271+30±
FINALIZED Changes Shown In Orange
Approx Mid-Section Line
Approx 1/16 Line
Approx Mid Section Line
Exist R/W
New R/W
Exist Hwy 66 New WB
Constr ℄ E.B.
Slope Limits
N 3°12'47" W.
Remove Exist 4 B.W. Fence
New 5 Wire Fence
New Drain Easement
New Flood Gate
Sta 1273+20 New 2-8'x5' Box Culv.
Exist 2-8'x5' Box Culv. To Remain
Sta 1279+46 to 1279+90.17 EB New 4-10'x5 Box Culv.
Exist 4-10'x5' Box Culv. To Remain
Remove Exist Cattle Guard w/gate
Obliterate Roadway No Access
Exist Dike
New Dyke & Ditch
New Cattle Guard w/gate
Constr ℄ Fr. Rd.
Sta 1279+46 to 1279+90.17 New 4-10'x5' Box Culv.
E.B. ℄ Sta 1279+71.39 Sec Line X-ing
Sta 1279+64.84 Sec Line X-ing
Mile Post No 24
To R/W Control 310 Lt EB ℄ (Sta 1319+00) 3916.70
3523.05 (R) (To R/W Control 120' Rt E.B. ℄ Sta 1314+80.74)
1/4 Corner Fd. 5"x7"x14" Stone Marked 1/4
Sec. Corner Fd 3" I. Pipe & Brass Cap. U.S.G.L.O. 1915
NOTE: Section Ties at Sta 1279+64.84 E.B. are from Photogrammetry Division Ariz. Hwy Dept
FINALIZED
Range Line
R 17 W
T 17 N
R 18 W
N 89°48'17" W
Match
Click here for I 40 Index

HAVILAND-YUCCA SECTION
MOHAVE COUNTY

REVISIONS					
1125	4-16-65	RCM	Revised Sheet 12 of 18	SHEET NO.	12 of 18
2847	2-27-71	Hartley	FINALIZED Changes Shown In Orange	DRAWN BY	Kile
				DATE COMP.	8/12/65
				SCALE	1"=100'

PROJECT NO. I-40-1-7(5)20

DIBBLE & ASSOCIATES

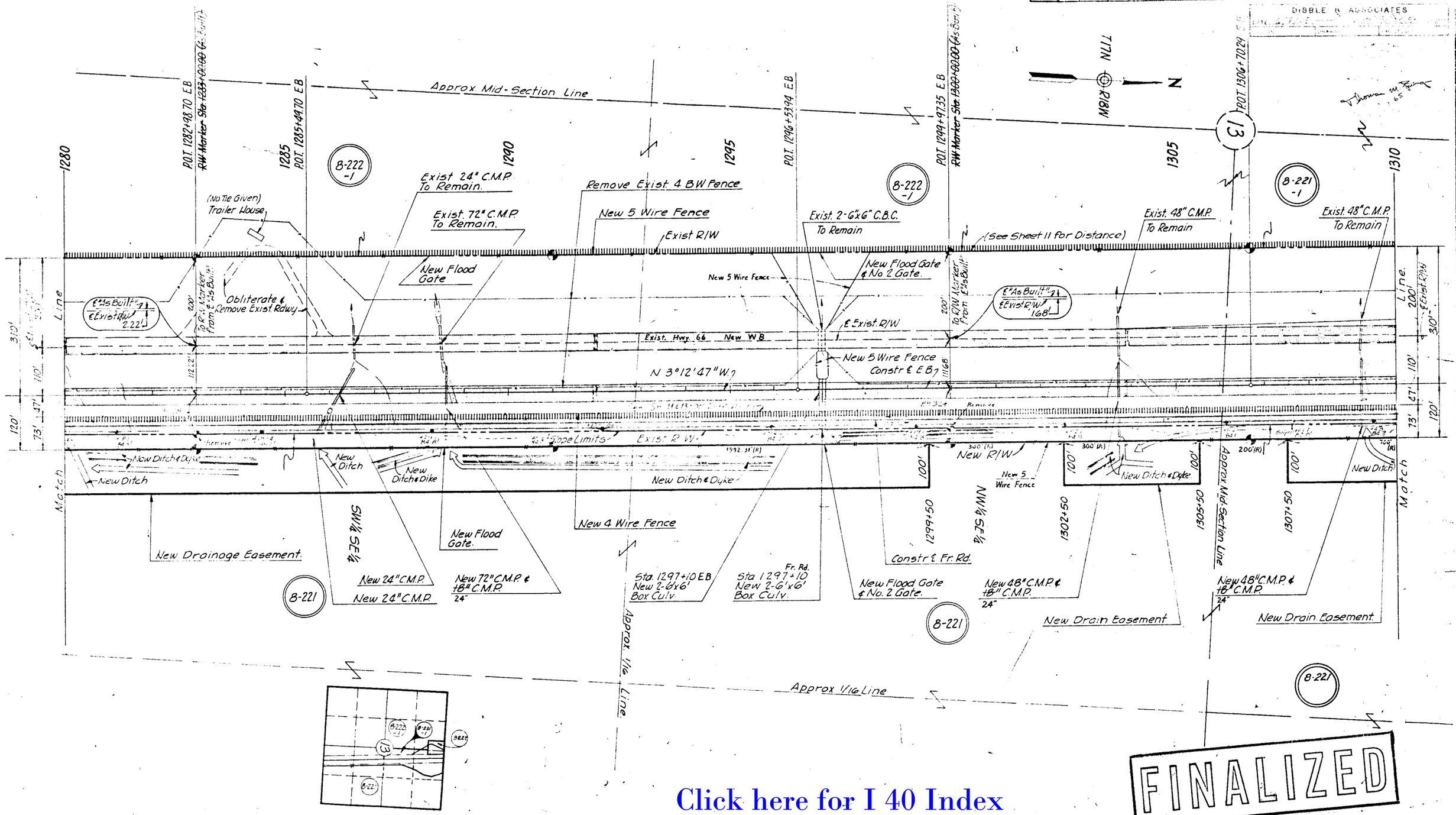

Click here for I 40 Index

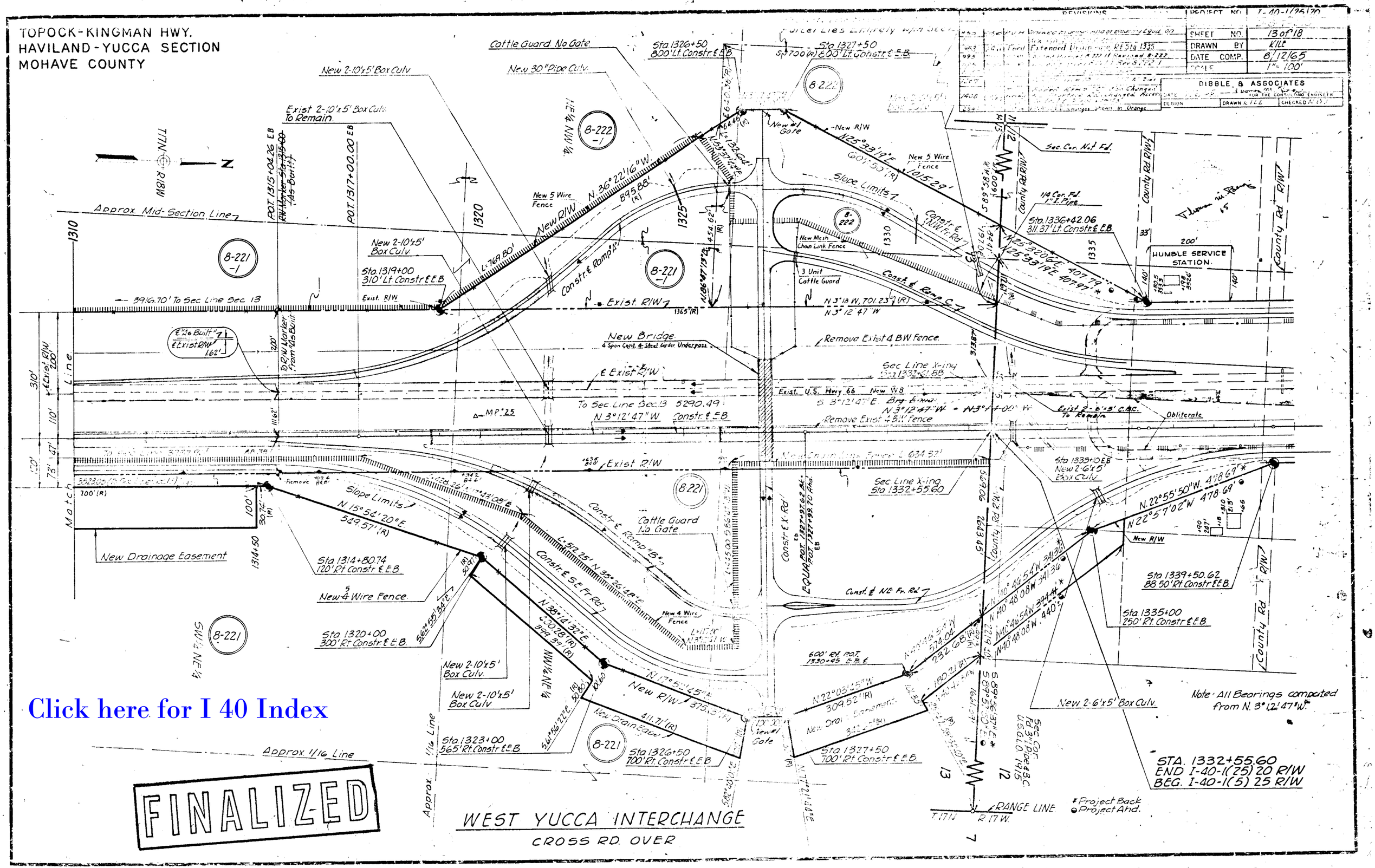

Click here for I 40 Index

Click here for I 40 Index

REVISIONS					
C.O. No.	DATE	BY	DESCRIPTION	PROJECT NO.	I-40-1(25)20
2847	2-2-71	Hartrim	FINALIZED - Changes Shown In Orange	DRAWING NO.	D-8-T-290
				SHEET NO.	17 OF 18
				DRAWN BY	HARTRIM.
				DATE COMP.	JANUARY 1971
				SCALE	NONE

Section 25

Subdivision SW4 SE4 NW4 SE4

Township 17 N.

Range 18 W. County Mohave

ARIZONA HIGHWAY DEPARTMENT

RIGHT OF WAY SECTION

Serial No. A 993

Topock–Kingman Interstate Highway

Project No. I-40-1(25)20

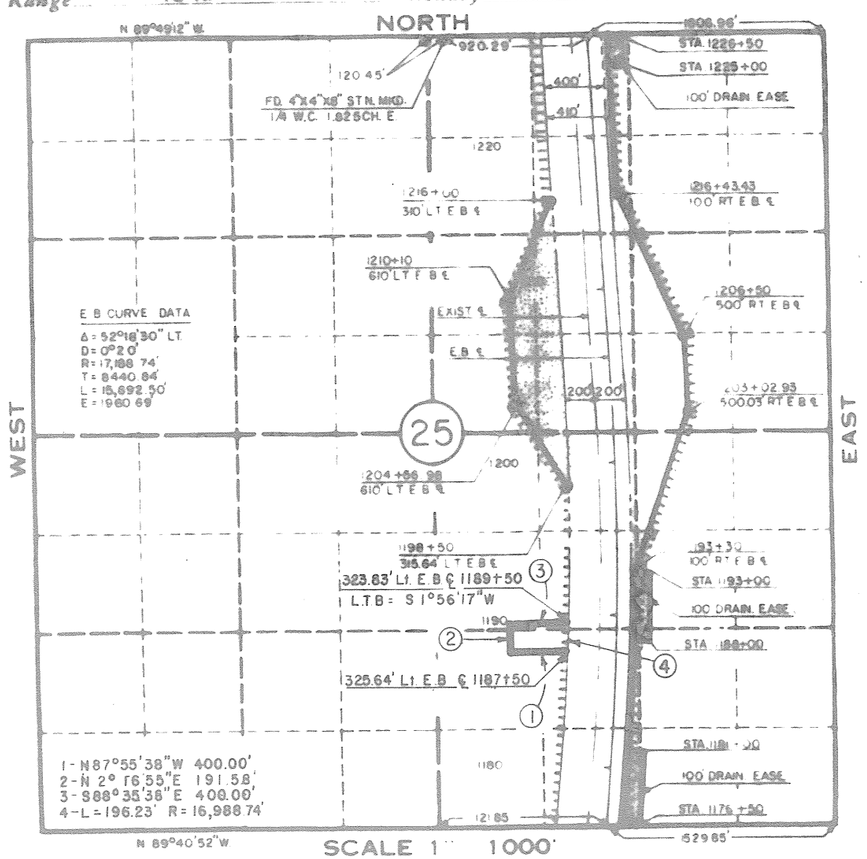

Plat Drawn By R.D. Pickle

Access rights required shown thus:

ENGINEER'S STATEMENT

L.E. Thompson states he is by occupation a Ass't State Engineer employed by the Arizona State Highway Department, and the records of the Arizona Highway Department show the survey of the HIGHWAY RIGHT OF WAY AND CONTROL OF ACCESS as described and shown on this map; that the survey of said works was made commencing on the 20th day of July, 1963; and ending on the 21st day of August, 1963, and that such survey is accurately represented upon this map.

Date: [illegible] 1967

L.E. Thompson
ASS'T STATE ENGINEER

APPLICANT'S CERTIFICATE

This is to certify that L.E. Thompson who subscribed the statement hereon is the person employed by the undersigned applicant to prepare this map, which has been adopted by the applicant as the final location of the right of way thereby shown; and that this map is filed as a part of the complete application, and in order that the applicant may obtain the benefits of Sec. 317 Federal Aid Highway Act, of Aug. 27, 1958 (72 Stat. 885; 23 U.S.C. 317); and I further certify that the right of way herein described shall include any and all abutter's access rights, appurtenant and incident to the remaining public lands, in and to said right of way, and that the area shown hereon is for drainage easement purposes only, containing an area of 1.8 acres.

ARIZONA HIGHWAY DEPT.

Date: 3-21-67 By H. Hibbeduick
DEPUTY STATE ENGINEER

Ref: D-8-T-290

Parcel No. 8-219-A

TOPOCK-KINGMAN HWY.
HAVILAND-YUCCA SECTION
MOHAVE COUNTY

Click here for I 40 Index

FINALIZED

CO. No.	DATE	BY	DESCRIPTION		
		Hartrim	FINALIZED - Changes Shown In Orange	DRAWING NO.	I-40-1(25)20 D-8-T-290
				SHEET NO.	18 OF 18
				DRAWN BY	HARTRIM.
				DATE COMP.	JANUARY 1971
				SCALE	NONE

Section 20
Subdivision S.E.¼
Township 16 N.
Range 18 W. County Mohave

ARIZONA HIGHWAY DEPARTMENT
RIGHT OF WAY DIVISION

Serial No. AR 035253
Topock-Kingman Interstate Highway
Project No. I-40-1(25)20

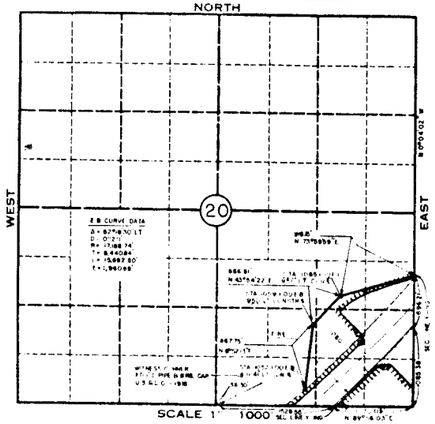

Plat Drawn By: Larry Kilbourne
Access rights required shown thus:

ENGINEER'S STATEMENT

L.E. Thompson states he is by occupation an Assistant State Engineer employed by the Arizona State Highway Dept. to make the survey of the — HIGHWAY RIGHT OF WAY AND CONTROL OF ACCESS — as described and shown on this map; that the survey of said works was made by him (or under his supervision) and under authority commencing on the 20 day of July 1963; and ending on the 21 day of August 1963, and that such survey is accurately represented upon this map.

Date:
ASSISTANT STATE ENGINEER

APPLICANT'S CERTIFICATE

This to certify that L.E. Thompson who subscribed the statement hereon is the person employed by the undersigned applicant to prepare this map, which has been adopted by the applicant as the final location of the right of way thereby shown; and that this map is filed as a part of the complete application, and in order that the applicant may obtain the benefits of Sec. 317 Federal Aid Highway Act, of Aug. 27, 1958 (72 Stat. 885; 23 U.S.C. 317); and I further certify that the right of way herein described shall include any and all abutter's access rights, appurtenant and incident to the remaining public land's, in and to said right of way, said R/W being irregular parcels of land as delineated hereon, consisting of 30.2 Acres of R/W.

ARIZONA HIGHWAY DEPT.
Date: 9-13-65 By
DEPUTY STATE HIGHWAY ENGINEER

Ref: D-8-T-290 Item No. 8-219

1 of 4

Section 36
Subdivision S½ & ~~SE¼ SE¼~~ SE¼ SW¼ 10-14-65
S.W.
Township 17N.
Range 18W. County Mohave

ARIZONA HIGHWAY DEPARTMENT
RIGHT OF WAY DIVISION

Serial No. AR 035253
Topock-Kingman Interstate Highway
Project No. I-40-1(25)20

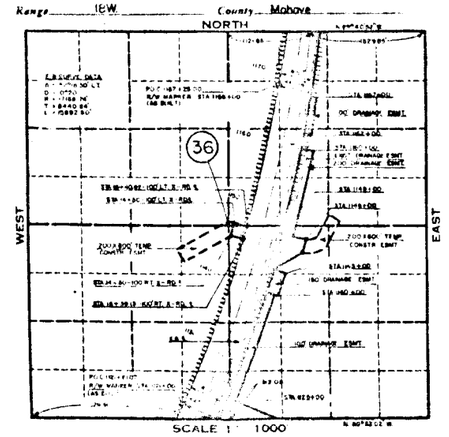

Plat Drawn By: Larry Kilbourne
Access rights required shown thus:

ENGINEER'S STATEMENT

L.E. Thompson states he is by occupation an Assistant State Engineer employed by the Arizona State Highway Dept. to make the survey of the — HIGHWAY RIGHT OF WAY AND CONTROL OF ACCESS — as described and shown on this map; that the survey of said works was made by him (or under his supervision) and under authority commencing on the 20 day of July 1963; and ending on the 21 day of August 1963, and that such survey is accurately represented upon this map.

Date:
ASSISTANT STATE ENGINEER

APPLICANT'S CERTIFICATE

This to certify that L.E. Thompson who subscribed the statement hereon is the person employed by the undersigned applicant to prepare this map, which has been adopted by the applicant as the final location of the right of way thereby shown; and that this map is filed as a part of the complete application, and in order that the applicant may obtain the benefits of Sec. 317 Federal Aid Highway Act, of Aug. 27, 1958 (72 Stat. 885; 23 U.S.C. 317); and I further certify that the right of way herein described shall include any and all abutter's access rights, appurtenant and incident to the remaining public land's, in and to said right of way, said R/W being irregular parcels of land as delineated hereon, consisting of 12.8 Acres R.W. & 14.2 Acres of perpetual Easements.

ARIZONA HIGHWAY DEPT.
Date: By
DEPUTY STATE HIGHWAY ENGINEER

Ref: D-8-T-290 Item No. 8-219

2 of 4

Section 25
Subdivision E.½
Township 17 N.
Range 18 W. County Mohave

ARIZONA HIGHWAY DEPARTMENT
RIGHT OF WAY DIVISION

Serial No. AR 035253
Topock-Kingman Interstate Highway
Project No. I-40-1(25)20

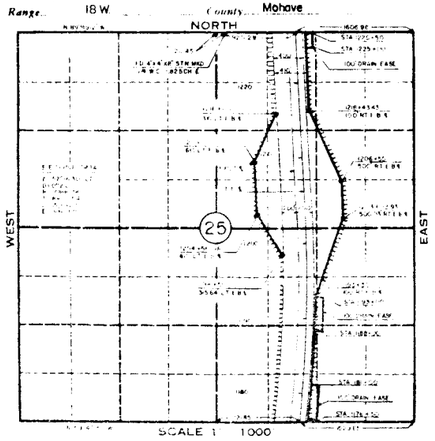

Plat Drawn By: Larry Kilbourne
Access rights required shown thus:

ENGINEER'S STATEMENT

L.E. Thompson states he is by occupation an Assistant State Engineer employed by the Arizona State Highway Dept. to make the survey of the — HIGHWAY RIGHT OF WAY AND CONTROL OF ACCESS — as described and shown on this map; that the survey of said works was made by him (or under his supervision) and under authority commencing on the 20 day of July 1963; and ending on the 21 day of August 1963, and that such survey is accurately represented upon this map.

Date:
ASSISTANT STATE ENGINEER

APPLICANT'S CERTIFICATE

This to certify that L.E. Thompson who subscribed the statement hereon is the person employed by the undersigned applicant to prepare this map, which has been adopted by the applicant as the final location of the right of way thereby shown; and that this map is filed as a part of the complete application, and in order that the applicant may obtain the benefits of Sec. 317 Federal Aid Highway Act, of Aug. 27, 1958 (72 Stat. 885; 23 U.S.C. 317); and I further certify that the right of way herein described shall include any and all abutter's access rights, appurtenant and incident to the remaining public land's, in and to said right of way, said R/W being irregular parcels of land as delineated hereon, consisting of 24.6 Acres R/W & 2.5 Acres of perpetual Easements.

ARIZONA HIGHWAY DEPT.
Date: 9-13-65 By
DEPUTY STATE HIGHWAY ENGINEER

Ref: D-8-T-290 Item No. 8-219

3 of 4

Section 24
Subdivision E.½
Township 17 N.
Range 18W. County Mohave

ARIZONA HIGHWAY DEPARTMENT
RIGHT OF WAY DIVISION

Serial No. AR 035253
Topock-Kingman Interstate Highway
Project No. I-40-1(25)20

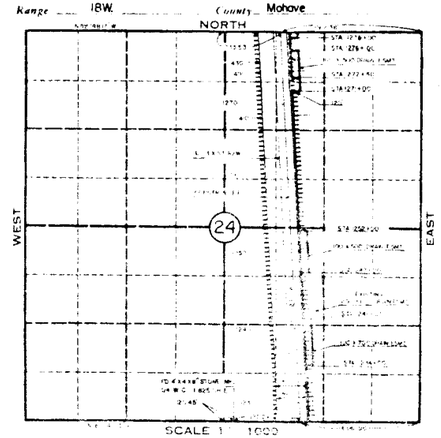

Plat Drawn By: Larry Kilbourne
Access rights required shown thus:

ENGINEER'S STATEMENT

L.E. Thompson states he is by occupation an Assistant State Engineer employed by the Arizona State Highway Dept. to make the survey of the — HIGHWAY RIGHT OF WAY AND CONTROL OF ACCESS — as described and shown on this map; that the survey of said works was made by him (or under his supervision) and under authority commencing on the 20 day of July 1963; and ending on the 21 day of August 1963, and that such survey is accurately represented upon this map.

Date:
ASSISTANT STATE ENGINEER

APPLICANT'S CERTIFICATE

This to certify that L.E. Thompson who subscribed the statement hereon is the person employed by the undersigned applicant to prepare this map, which has been adopted by the applicant as the final location of the right of way thereby shown; and that this map is filed as a part of the complete application, and in order that the applicant may obtain the benefits of Sec. 317 Federal Aid Highway Act, of Aug. 27, 1958 (72 Stat. 885; 23 U.S.C. 317); and I further certify that the right of way herein described shall include any and all abutter's access rights, appurtenant and incident to the remaining public land's, in and to said right of way, said R/W being irregular parcels of land as delineated hereon, consisting of 2.0 Acres of R/W & 3.2 Acres of perpetual Easements.

ARIZONA HIGHWAY DEPT.
Date: 9-13-65 By
DEPUTY STATE HIGHWAY ENGINEER

Ref: D-8-T-290 Item No. 8-219

4 of 4