FINALIZED

FEDERAL DIV. NO.	STATE	PROJECT NO	SHEET NO.	TOTAL SHEETS
7	ARIZ.	I-40-1(5)25	7	15

RIGHT OF WAY MAP NO. D-8-T-274

ALIGNMENT, RIGHT OF WAY, AND CONTROL OF ACCESS APPROVED IN ACCORDANCE WITH HIGHWAY PLANS. SHEET 4 THRU 14
DATE 9-13-1963 R. E. Lawrence
ASSISTANT STATE ENGINEER

APPROVED IN ACCORDANCE WITH RESOLUTION DATED SEPT. 24, 1963 MINUTES OF THE ARIZONA HIGHWAY COMMISSION RES. NO. 63-68

A.F.E. NO. 66017 40123

APPROVED IN ACCORDANCE WITH
ARIZONA STATE TRANSPORTATION BOARD
RESOLUTION 2009-07-A-039, DATED 7/17/09

STATE OF ARIZONA
STATE HIGHWAY DEPARTMENT

RIGHT OF WAY PLAN OF THE

TOPOCK-KINGMAN HIGHWAY

STATE HIGHWAY

PROJECT NO. I-40-1(5)25

MOHAVE

COUNTY

Click here for I 40 Index

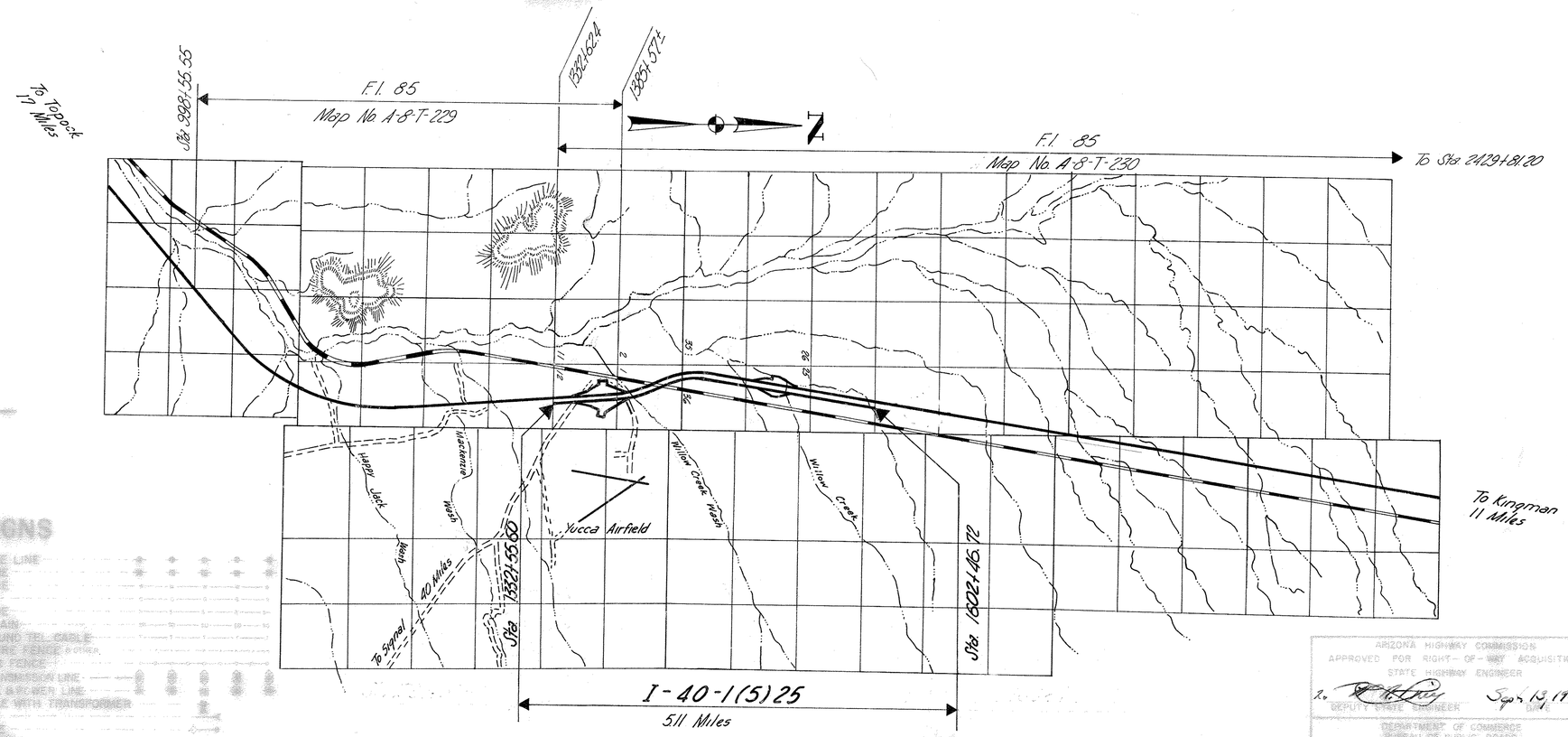

NOTE:

THE SOLID DOT, AS SHOWN BELOW, DOES NOT DESIGNATE A R/W MARKER BUT REPRESENTS AN ANGLE POINT OR CHANGE OF DIRECTION IN THE R/W LINE & IS FOR OFFICE USE ONLY.

CONVENTIONAL SIGNS

HIGHWAY CENTER LINES
STATE AND NATIONAL LINES
CITY LIMITS
COUNTY LINE
TOWNSHIP AND RANGE LINES
SECTION LINES
HIGHWAY R/W LINE (NEW)
RAILROAD R/W LINE
PROPERTY LINE
LOT AND PROPERTY LINE WITHIN EXISTING R/W
RAILROAD
COMMON R.R. AND EXIST. HWY R/W
ACCESS TO BE DENIED
ACCESS OPEN
PARCEL ITEM NO.
FOREST, NAT'L MONUMENTS AND INDIAN BOUNDARIES
LAND GRANT BOUNDARY
R/W MARKER EXISTING
HIGHWAY R/W LINE EXISTING
SUBDIVISION OR LOT LINE

TELEPHONE LINE
POWER LINE
WATER LINE
GAS LINE
SEWER LINE
STORM DRAIN
UNDERGROUND TEL. CABLE
BARBED WIRE FENCE
CHAIN LINK FENCE
POWER TRANSMISSION LINE
TELEPHONE & POWER LINE
POWER POLE WITH TRANSFORMER
DOWN GUY
LIGHT POLE
FIRE HYDRANT
WATER METER
WATER VALVE
MANHOLE
EXIST. ROAD OR TRAVELED WAY
GAS METER
GAS VALVE

Property Anchor
Property Limit

ARIZONA HIGHWAY COMMISSION
APPROVED FOR RIGHT-OF-WAY ACQUISITION
STATE HIGHWAY ENGINEER
R. E. McCarty Sept. 13, 1963
DEPUTY STATE ENGINEER DATE

DEPARTMENT OF COMMERCE
BUREAU OF PUBLIC ROADS
APPROVED:
DIVISION ENGINEER DATE

REVISIONS			
C.O. #	DATE	BY	DESCRIPTION
5088	10-8-71	DWS	FINALIZED - CHANGES IN ORANGE.

TOPOCK - KINGMAN HWY.
YUCCA - NORTH SECTION
MOHAVE COUNTY

Click here for I 40 Index

REVISIONS			
C.O. NO.	DATE	BY	DESCRIPTION
3661	8-8-73	H.W.M.	Pin S½ Lot 4 Blk 22 YUCCA TOWNSITE Denoted AS "EXCESS" & SHOWED EXCESS ON SHEET NO. 6 (L-6-11)
—	—	—	

C.O. N°	DATE	BY	REVISIONS DESCRIPTION
	10/10/63	E.T.E.	Add E-1241-1 & E-1053-1
161	11/14/63	Grafil	Revised Area on E-1051
173	12/4/63	George	Rev. E-1057 & Added E-1059-1
211	2-10-64	J.H.J.	Added Parcel E-1059-2 & Changed Owners name on Parcels E-1060, E-1075 & E-1243
252	3/16/64	L.F.W.	Deleted Parcel E-1059-2
486	10/10/64	E.T.E.	CHANGED R/W TAKE ON E-1051, E-1053-1 CHANGED R/W ON E-1054 SEE C.O. 439
541	12/21/64	J.B.	Added Parcel E-1051-A.

PROJECT NO.	F-40-1(5)25
DRAWING NO.	D-8-T-274
SHEET NO.	2 of 15
DRAWN BY	E.T. Espinoza
DATE COMP.	June 10, 1963
SCALE	Not To Scale

3088	10-3-11	DWS	FINALIZED - CHANGES IN ORANGE

CO. NO	DATE	BY	REVISIONS DESCRIPTION
766	9/20/65	P.J.H.	Added Pc/l# E-1051-B
853	12/13/65	P.J.H.	Changed From Sheet 2 of 14 to 2 of 15

OWNERSHIP RECORD

PARCEL NUMBER	OWNER	DESCRIPTION	TOTAL AREA	AREA REQUIRED GROSS INCLUDING EXISTING R/W	NET EXCLUDING EXISTING R/W	EASEMENT AREA	REMAINDER LEFT	REMAINDER RIGHT	SHEET NUMBER		ACQUISITION RECORD COMMISION APPROVAL	TYPE AND DATE OF INSTRUMENT	DATE	BOOK	PAGE
E-1051	U.S.A. (B.L.M)	E½ Sec. 1, T17N R18W W½ SW¼ NW¼ SE¼, SW¼ NW¼ NW¼ SE¼, NE¼ NW Sec. 12 T17N R18W All Sec. 24 & 36 T18N R18W	1640A	119.4A	14.3A	~~0.34A~~ 1.9Ac.	~~1137.4A~~ 1136.3Ac.	382.4A	6,7,8,9,10 13 & 14	SEE R/W Plans No. D-8-T-274A FOR LAND APPLICATION	11-22-63 / 1-31-64	R/W GRANT 11-8-63 / 1-17-64	12-6-63 / 2-13-64	66 / 68	122-23 / 45-46
E-1051-A	U.S.A. (B.L.M)	Por. NE¼ NW¼ Sec. 24, T18N R18W				0.5Ac.			14		2-19-65	R/W GRANT 1-21-65	3-2-65	78	238-240
E-1051-B	USA (B.L.M)	SW¼ SE¼ Sec. 1, T17N R18W				0.3 Ac.			7		11-5-65	R/W GRANT 10-12-65	11-22-65	86	48-50
E-1052	A.T. & S.F. Railroad	Por. of Section 1 T17N R18W	Unknown	3.0A	1.2A		Unknown	Unknown	7		9-24-63	AGREEMENT T-2-64	NOT	RECORDED	
E-1053	Phoenix Title & Trust Co. AS TRUSTEE.	Por. of Sec. 25 T18N R18W.	600A	53.7A	26.2	0.6A	152.0	368.1	10,11,12,13		5-21-65	W.D. 9-1-65 D.R.D. 12-28-64	9-14-65	190 88	363-64 364-66
		W½ W½ W½ Sec. 1, T17N R18W	80A	0.3A			79.7A		8		5-21-65	W.D. 9-1-65	9-14-65	190	363-66
E-1054	Ford Motor Company	NW¼ NE¼ Sec. 12 T17N R18W	40A	~~15.3A~~ 16.1A	8.5A			~~24.7A~~ 23.9A	6		6-26-64	W.D. 5-22-64	7-29-64	162	58-59
E-1055	Yucca Truck Service An Arizona Corporation	NW¼ SW¼ NE¼ Sec. 12 T17N R18W	10A	4.7A	0.3A			5.3A	6		4-14-64	R.O.C. 10-31-66	1-10-67	61	41-3
E-1056	FRANK BOYD, et ux.	N½ NW¼ NW¼ SE¼, Sec. 12 T17N R18W	5.0A	2.5A	ACCESS ONLY			2.5A	5		2-19-65	Q.C.D. 2-19-64	3-22-65	178	22-23
E-1057	Curtis Brice Tatum	N½ SW¼ SW¼ NE¼ Sec. 12, T17N R18W	5.0A	2.5A	ACCESS ONLY			2.5A	6		3-20-64	Q.C.D. 3-3-64	4-24-64	155	432-33
E-1058	Frank & Amy Sanderson	Lots 4, 5, & 6 and the N½ Lot 7 Blk 20 S½ SW¼ SW¼ NE¼ Sec. 12 Lots 15, 16, 17 Blk 23 YUCCA TOWNSITE FOR ACCESS RIGHTS	3,068.9ac	14,692.90ac	701.5ac		16,376ac		6,15		3-20-64	W.D. 1-29-64	4-29-64	156	157-58
E-1059	J.B. Rodriquez, et ux.	Lots 3 & 4, Block 21, Yucca Townsite	1350#	For Access	Rights Only		1350#		6		2-28-64	Q.C.D. 1-23-64	4-10-64	154	496-497
E-1059-1		Lot 9 Block 19, " "	6900#				6900#								
E-1060	J.B. Rodriquez et ux	Lots 1, S½ Lot 2, 3, N½ 4, 5 Blk 22 Yucca Townsite	29,516.9ac	17,200ac	ACCESS ONLY		12,316.9ac		6		2-20-64	Q.C.D. 1-23-64	3-31-64	154	123-24
	ARIZONA STATE HIGHWAY DEPARTMENT	Pin. S½ Lot 4 Blk 22 YUCCA Townsite		EXCESS 2082ac					6						
E-1061	Victor M & Rose Israel h/w	N½ Lot 2, Blk. 22 Yucca Townsite	29,672ac	2000ac	ACCESS ONLY		967.2ac		6		4-14-64	Q.C.D. 3-5-64	5-14-64	157	86-88
E-1062	Florence Goudreau	S½ Lot 6, Lot 7, 8, Blk. 22 Yucca Townsite	20,367.1ac	7800ac	ACCESS ONLY		12,567.1ac		6		4-14-64	Q.C.D. 1-23-63	5-14-64	157	84-85
E-1063	Ed Whiting & Beryl J. Whiting	S½ Lot 1, Lots 2, 3, 9, 10, 11 & 12 Blk 23	45,256.4ac	12,518.7ac	ACCESS ONLY		32,737.7ac		5		2-20-64	Q.C.D. 1-31-64	3-31-64	154	127-8
E-1064	CATHERINE J. LAIKEN ALLEN.	N½ Lot 10 Blk 24 Yucca Townsite	2400ac	224.1ac	ACCESS ONLY		2175.9ac		5		1-29-65	Q.C.D. 1-5-65	3-2-65	176	228-29
E-1065	ANNE CORDOFF, a widow.	S½ Lot 10, Blk. 24, Yucca Townsite	2500ac	190.7ac	ACCESS ONLY		2309.3ac		5		3-20-65	Q.C.D. 2-17-64	4-24-64	155	434-35
E-1066	Leonard F. & Ethel E. Garrett	Lots 11, 12, 13, & 14, Blk. 24 Yucca Townsite	26,600ac	564.1ac	ACCESS ONLY		26,035.9ac		5		2-28-64	Q.C.D. 1-23-64	4-10-64	154	498-99
E-1067	W.C. DECHANT, et ux.	Lot 15, N½ Lot 16, Blk. 24 Yucca Townsite SW¼ NW¼ SW¼ SE¼ Sec. 12	13,000ac 5.0A	For Access 2.4A	Rights Only		13,000ac 2.6A		5		4-14-64	Q.C.D. 1-29-64	6-2-64	158	196-97
E-1068	OLIVE M. ANDERSON, a widow.	S½ Lot 16, Blk. 24 Yucca Townsite	4500ac	For Access	Rights Only		4500ac		5		3-20-64	Q.C.D. 8-28-64	4-24-64	155	436
E-1072	Eunice C. Kinn	S½ Lot 8, Lots 9, 10, 11 BLK 20 Yucca Townsite	24,500ac		15,204.7ac		9295.3ac		6,15		3-20-64	W.D. 2-28-64	5-1-64	156	206-7
E-1073	FRANK R. SANDERSON, et ux.	N½ Lot 8, Blk. 20 Yucca Townsite	2034.8ac		2034.8ac				6,15		3-20-64	W.D. 1-29-64	4-29-64	156	155-56
E-1074	David B. & Anna E. Hodel et ux	NW¼ NW¼ SW¼ SE¼, SW¼ SW¼ SW¼ SE¼ Sec. 12, T17N R18W	10.0A	1.2A	ACCESS ONLY		8.8A		5		5-19-64	Q.C.D. 4-16-64	7-6-64	160	262-3
E-1075	Cyrus D. Watson et ux, et al	SE¼ NW¼ SW¼ SE¼, SW¼ NE¼ SW¼ SE¼ Sec. 12, T17N R18W	5.0A	1.0A	ACCESS ONLY			4.0A	5		3-20-64	Q.C.D. 1-31-64	4-24-64	155	430-31
E-1239	F.L. Caughlin & Gertrude E. Caughlin J.T.	NE¼ NW¼ SW¼ SE¼, NW¼ NE¼ SW¼ SE¼, SE¼ SW¼ NW¼ SE¼ SW¼ SE¼ NW¼ SE¼, Sec. 12 T17N R18W	7.5A	1.7A	ACCESS ONLY			5.8A	5		4-14-64	Q.C.D. 1-22-64	6-2-64	158	198-99
E-1240	Thomas W. Caughlin, et ux.	SE¼ SW¼ SW¼ SE¼, SW¼ SE¼ SW¼ SE¼, Sec. 12, T17N R18W	5.0A	1.4A	ACCESS ONLY			3.6A	5		2-20-64	Q.C.D. 1-22-64	3-31-64	154	125-26
E-1241	Mae R. Curtis S/S	NW¼ SW¼ SW¼ SE¼ Sec. 12, T17N R18W, Less Por. E-1241	4.4A	1.8A	ACCESS ONLY		2.6A		5		4-24-64	Q.C.D. 4-6-64	6-10-64	158	451-52
E-1242	Athie & Eleanor Hargrove H/W	N½ 200' SE¼ NW¼ NW¼ SE¼, N½ 200' SW¼ NE¼ NW¼ SE¼ Sec. 12, T17N R18W	3.0A	0.3A	ACCESS ONLY			2.7A	5		3-20-64	Q.C.D. 1-29-64	5-14-64	157	82-3
E-1243	~~Berta~~ T. Yarbrough, widow, et al. Bertha Frank K.	SE¼ NW¼ NW¼ SE¼ Ex. N½ 200', SW¼ NE¼ NW¼ SE¼ Ex. N½ 200' NE¼ SW¼ NW¼ SE¼, NW¼ SE¼ NW¼ SE¼ Sec. 12, T17N R18W	7.0A	0.8A	ACCESS ONLY			6.2A	5		12-1-64	Q.C.D. 6-5-64 Q.C.D. 9-15-64	1-4-65	172 172	336-37 338-39
E-1244	Amy Angelyn Sanderson, h/w.	NE¼ SW¼ SW¼ SE¼, NW¼ SE¼ SW¼ SE¼ Sec. 12 T17N R18W Less R/W for Hwy. 66	5.0A	1.2A	ACCESS ONLY			3.8A	5		3-20-64	Q.C.D. 1-29-64	4-24-64	155	428-29
E-1241-1	Kenneth R. Boone & Allegra M. H/W	Por. NW¼ SW¼ SW¼ SE¼ Sec. 12, T17N R18W	0.6A	For Access	Rights Only		0.6A		5		4-14-64	Q.C.D. 3-24-64	10-19-64	167	118-19
E-1053-1	Charles E. Schulte et ux	Por. of Sec 25 T18N R18W	4.0A		0.2A			3.98A	10,11		5-7-65	Q.C.D. 4-21-65 W.D. 1-20-65	6-3-65	182	480-482
~~E-1059-2~~	~~Trustees of Yucca Townsite~~	~~Lot 3, Block 21, Yucca Townsite~~	~~200ac~~	Deleted			~~200ac~~		~~5~~						

HARD COPY. _____ CHECKED BY. Walley

DIETZGEN 125 IMPERIAL 125 2-63

TOPOCK-KINGMAN HWY.
YUCCA-NORTH SECTION
MOHAVE COUNTY

Click here for I 40 Index

REVISIONS				
C.O. No.	DATE	BY	DESCRIPTION	
853	12/13/65	P.J.H.	Added Pcls E-1074-A, E1075-A, E1240-A,	PROJECT NO. I-40-1(6)25
"	"	"	E-1241-A, E-1244-A.	DRAWING NO. D-8-T-274
976	2-2-66	Ford	Revised areas on E-1240-17	SHEET NO. 3 of 15
3088	10-8-71	DWS	FINALIZED - CHANGES IN ORANGE.	DRAWN BY Phil Hamel
PM-1593	1/21/16	JZ	ADDED PAR. 8-1887	DATE COMP. 12/10/65
				SCALE No Scale

OWNERSHIP RECORD

PARCEL NUMBER	OWNER	DESCRIPTION	TOTAL AREA	AREA REQUIRED GROSS INCLUDING EXISTING R/W	AREA REQUIRED NET EXCLUDING EXISTING R/W	EASEMENT AREA	REMAINDER LEFT	REMAINDER RIGHT	SHEET NUMBER	COMMISSION APPROVAL
E-1074-A	David B & Anna E. Hodel et ux	Pt. SW1/4 SW1/4 SW1/4 SE1/4 Sec. 12, T17N R18W Pt. SE1/4 SE1/4 SE1/4 SW1/4 Sec. 12, T17N R18W	8.8 Ac.		.9 Ac.		7.9 Ac.		5	6-20-66
E-1075-A	Cyrus D. Watson et ux, et al	Pt. SE1/4 NW1/4 SW1/4 SE1/4 Sec. 12, T17N R18W	4.0 Ac.		165 ¢			4.0 Ac.	5	5-27-66
E-1240-A	Thomas W. Caughlin, et ux.	Pt. SE1/4 SW1/4 SW1/4 SE1/4 Sec. 12, T17N R18W Pt. SW1/4 SE1/4 SW1/4 SE1/4 Sec. 12, T17N R18W	3.6 Ac.		1.9 Ac.	~~.7~~ Ac. .8 Ac.		~~1.0~~ Ac. .9 Ac	5	5-6-66
E-1241-A	Mae R. Bradley S/S	Pt. NW1/4 SW1/4 SW1/4 SE1/4 Sec. 12, T17N R18W	2.6 Ac.		300 ¢		2.6 Ac.		5	6-10-66
E-1244-A	Frank R. & Amy Angelyn Sanderson, h/w.	Pt. NE1/4 SW1/4 SW1/4 SE1/4 Sec. 12, T17N R18W	3.8 Ac		.6 Ac.			3.2 Ac.	5	5-27-66
8-1887	DOUBLE R DEVELOPMENT, LLC	PT. SW 1/4 Sec 25, T18N R18W			2.3 Ac.				11, 12, 13	

ACQUISITION RECORD

TYPE & DATE OF DATE	RECORDED DATE	RECORDED BOOK	RECORDED PAGE
F.O.C. 12-23-66	1-10-67	101	38-40
W.D. 5-3-66	6-29-66	213	299-300
W.D. 4-25-66	6-9-66	212	93-94
W.D. 5-21-66	7-18-66	214	443-44
W.D. 4-26-66	6-23-66	213	183-84
W.D. 4-28-09	7-24-09	7544	166-172

CHECKED BY.

HARD COPY

TOPOCK - KINGMAN HWY.
YUCCA - NORTH SECTION
MOHAVE COUNTY

INDEX TO EXISTING RIGHT OF WAY

SUBDIVISION	SECTION	TWSHIP	RANGE	ACQUIRED FROM	TYPE	BOOK	PAGE	WIDTH	YEAR	PAR. NO.
W½ W½ SE¼ SE¼ SW¼ NW¼	12	17N	18W	U.S.	WITHDRAWAL	PHOENIX	085836	VARIES	1949	3166
W½ E½ SE¼ W½	24	18N	18W	U.S.	WITHDRAWAL	PHOENIX		400	1949	3166
W½ NE¼	36	18N	18W	U.S.	WITHDRAWAL	PHOENIX	085838	400	1949	3166
NW¼	1	17N	18W	A.T.&S.F.R.R.	EASEMENT	36	351-389	200	1950	3168
S½ & NW¼ ★	1	17N	18W	N.M. ARIZ. LAND CO	EASEMENT	36	162-165	400'	1949	3174
ALL	25	18N	18W	N.M. ARIZ. LAND CO	EASEMENT	36	162-165	400	1949	3174
E½ NW¼ SE¼ W½ NW¼ ★	1	18N	18W	N.M. ARIZ. LAND CO	W.D.	65	508	240 A	1949	
PAR. LOTS 11,12,13	BLK. 24	YUCCA	TOWNSITE	WALTER W. HUGHES et UX	EASEMENT	36	45-46	VARIES	1949	3100
PAR. S½ LOT 10	BLK. 24	YUCCA	TOWNSITE	ALEX B. CORDOPOFF et UX	EASEMENT	36	127-129	VARIES	1949	3189
S½ LOT 4	BLK. 22	YUCCA	TOWNSITE	Bd of Sup MOHAVE CO.	Q.C.D.	65	595	ALL	1950	3184
LOT 6 & N½ LOT 7	BLK. 22	YUCCA	TOWNSITE	FRANK SANDERSON et UX	EASEMENT	63	129-131	VARIES	1949	3165
S½ LOT 7	BLK. 20	YUCCA	TOWNSITE	Bd of Sup MOHAVE CO.	Q.C.D.	65	342-343	ALL	1949	3175
N½ LOT 8	BLK. 20	YUCCA	TOWNSITE	CLARENCE M. WIEGEL	EASEMENT	36	71-73	VARIES	1949	3178
S½ LOT 8	BLK. 20	YUCCA	TOWNSITE	YUCCA TOWNSITE IN TRUST	EASEMENT	36	69-71	ALL	1949	3179
LOTS 1,2,3,4 & 7 (NW. POR.	BLK. 21	YUCCA	TOWNSITE	YUCCA TOWNSITE IN TRUST	EASEMENT	36	69-71	ALL	1949	3179
LOTS 9,10,11	BLK. 20	YUCCA	TOWNSITE	JOE POLASEK et UX	EASEMENT	36	36-38	VARIES	1949	3180
LOT 9	BLK. 19	YUCCA	TOWNSITE	J.E. SMITH et UX	EASEMENT	36	38-39	VARIES	1949	3181
LOT 1, S½ 2, 3, W½ 4, 5, S½ 6	BLK. 22	YUCCA	TOWNSITE	PEARLIE CUKEHART et UX	EASEMENT	36	39-41	VARIES	1949	3182
N½ LOT 2	BLK. 22	YUCCA	TOWNSITE	VICTOR M. ISRAEL et UX	EASEMENT	36	103-104	VARIES	1949	3185
LOTS 7, 8	BLK. 22	YUCCA	TOWNSITE	B.E. LAMBERT et UX	EASEMENT	36	67-69	VARIES	1949	3185
LOT 8	BLK. 23	YUCCA	TOWNSITE	O.D. GUNN et UX	EASEMENT	36	47-48	VARIES	1949	3186
LOTS 9,10,11,12	BLK. 23	YUCCA	TOWNSITE	E. ROSS HOUSEHOLDER et UX	EASEMENT	36	43-45	VARIES	1949	3187
N½ LOT 10	BLK. 24	YUCCA	TOWNSITE	S. LAIREN et UX	EASEMENT	36	66-67	VARIES	1949	3188
N½ LOT 6	BLK. 22	YUCCA	TOWNSITE	GEORGE A. MESICK et al	Q.C.D.	69	311-312	VARIES	1949	3194

★ COVER, PARTIALLY, THE SAME LAND

C.O.	DATE	BY	DESCRIPTION
	4/64	E.T.E.	ADDED Old YUCCA-KINGMAN Rd.
	8/64	KILE	ADDED OLD TRAILS INTERCHANGE
541	12/24/64	J.B.	Additional Easement P.O.T 1397+00 to P.O.T. 1398+50
766	8/26/65	P.J.H.	Added New Drainage Easement
853	8/26/65	P.J.H.	Added New R/W & Drain Easem West
"	"	"	Yucca Interchange
853	8/31/65	P.J.H.	Changed from Sheet 3 of 14 to 4 of 15
3088	10-8-71	DWS	FINALIZED-CHANGES IN ORANGE.

PROJECT NO.	I-40-1(5)25
DRAWING NO.	D-8-T-274
SHEET NO.	4 of 15
DRAWN BY	E.T. Espinoza
DATE COMP.	Jan 10, 1963
SCALE	See below

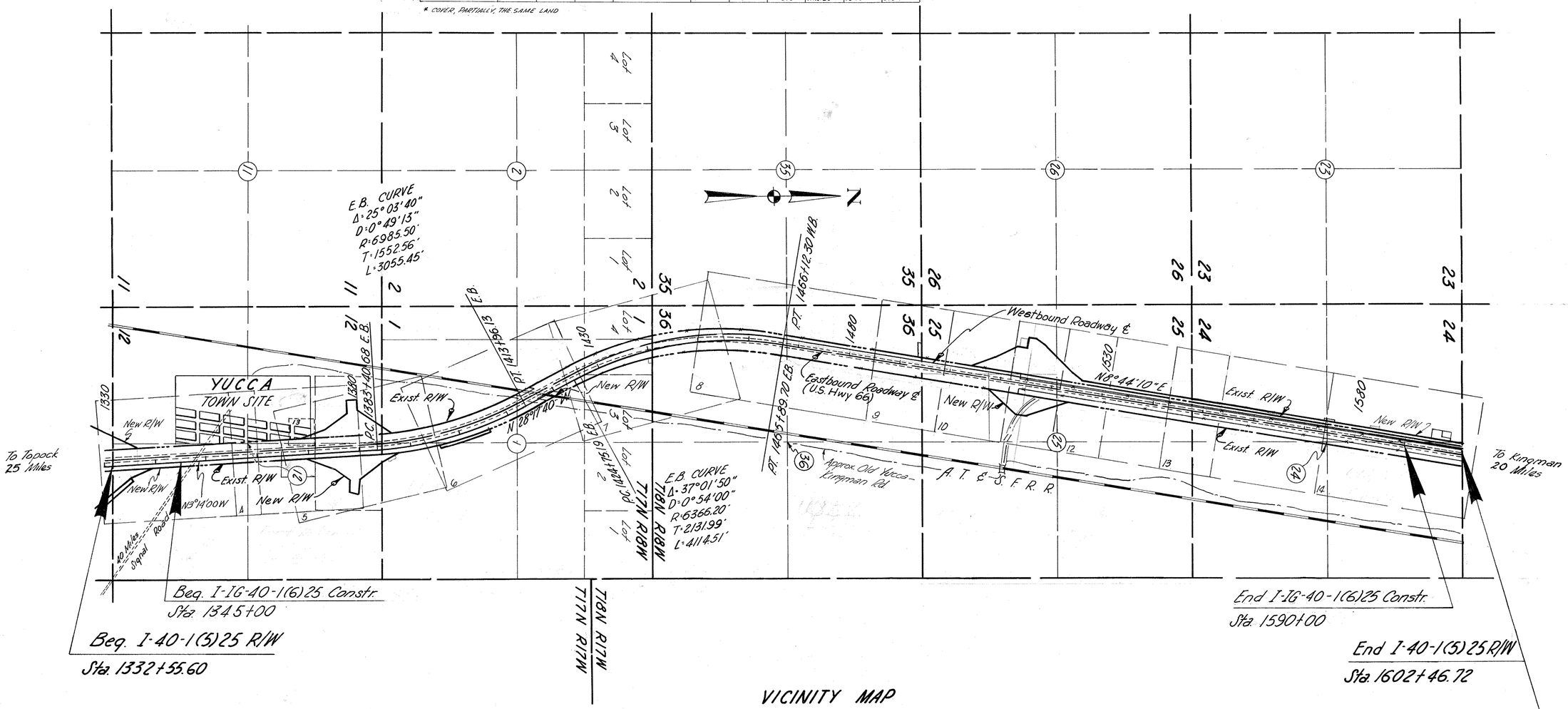

VICINITY MAP
SCALE: 1" = 1000'

CHECKED BY. P. Valley

HARD COPY. 6262 M.1

Click here for I 40 Index

DIETZGEN 135 IMPERIAL 310 11-62

TOPOCK - KINGMAN HWY.
YUCCA - NORTH SECTION
MOHAVE COUNTY

Click here for I 40 Index

C.O. No.	DATE	BY	DESCRIPTION
	10163	E.T.E.	ADDED COUNTY ROADS
161	11/14/63	Graff	Added utilities, Added Pedestrian Overpass, Added C.B.C. Note 1339, Added Interchange 1332+62.4, Added As Built Sec. Line Tie Note & Data.
211	2-7-64	BY	Added Bgs. & Dist. on R/W Line
527	10/16/64	E.T.E.	Changed Pedestrian Overpass At Above Sta. 1339+00. Noted "Not Req'd Stage III Court Case #36,100 To 338+00
853	8/13/65	P.J.H.	Added New R/W & Drain Ease. on West
11	"	"	Yucca Interchange
853	8/13/65	P.J.H.	Changed From Sheet 4 of 14 to 5 of 15
976	2-2-66	Ford	Extended ease. Sta. 1335
1231	6-12-66	P.J.H.	See C.O. For Complete Revisions.
1407	1-6-67	Nowak	Add Frontage Road & Off Ramp "E"
3038	10-3-71	DWS	FINALIZED - CHANGES IN ORANGE

PROJECT NO.	I-40-1(5)25
DRAWING NO.	D-8-T-274
SHEET NO.	5 of 15
DRAWN BY	E.T. Espinoza
DATE COMP.	August 29, 1963
SCALE	1" = 100'

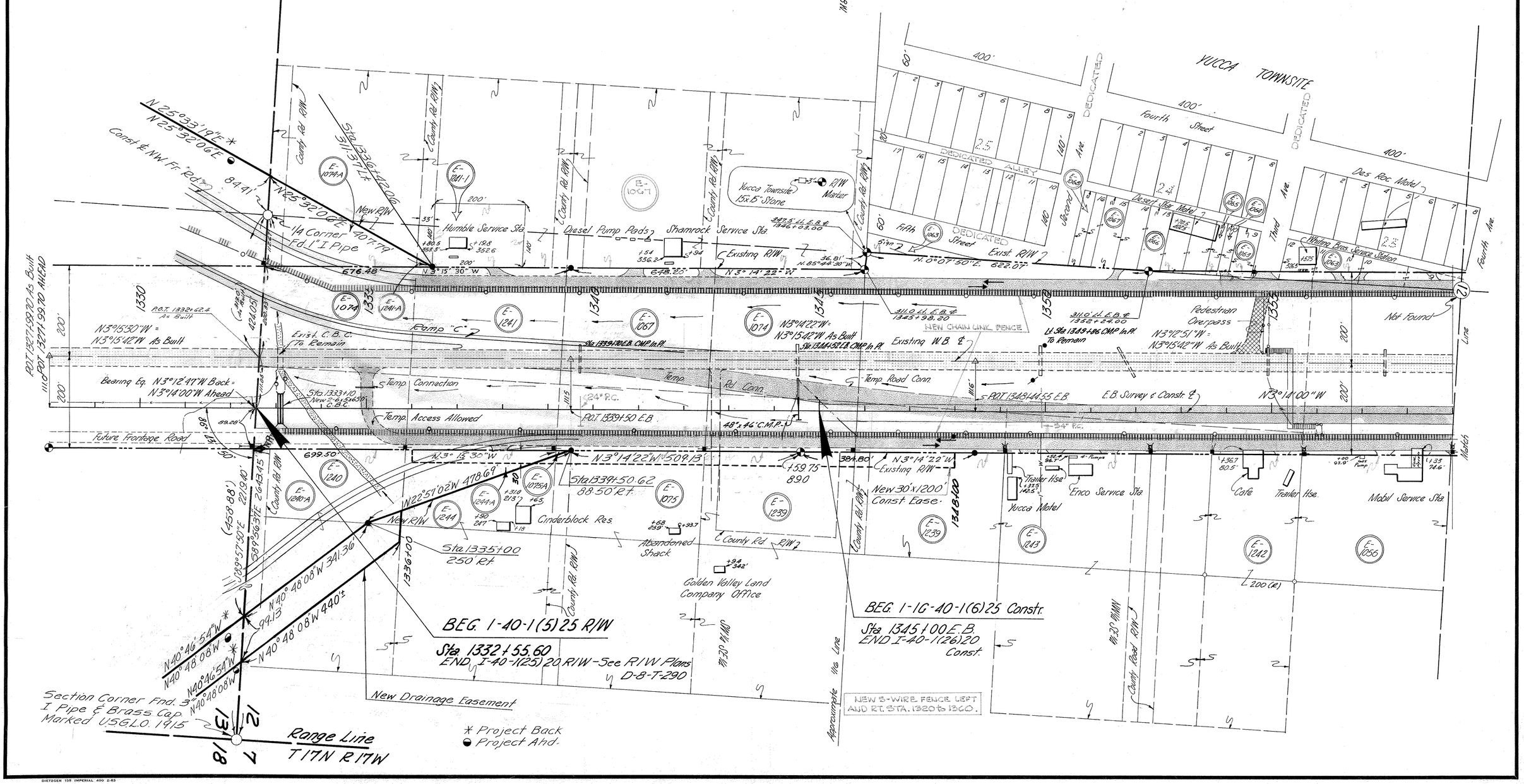

CHECKED BY. Bailey

HARD COPY. 6262 N1

DIETZGEN 135 IMPERIAL 400 2-63

TOPOCK-KINGMAN HWY.
YUCCA - NORTH SECTION
MOHAVE COUNTY

C.O. No.	DATE	BY	DESCRIPTION
	10/63	E.T.E.	ADDED COUNTY ROAD
161	1/13/63	Graff	Added 1.1' to Lot 2, Added C.B.C. No. 175, Moved Gate Added 10' to Lot 3, Added Improvements 1386 Added As Built Stat & Curve Data. Added Title on Each Sheet
173	12/4/63	Gropp	Added E-1059 to Lot 3 & E-1059-1 to Lot 9
211	2-10-64	J.H.J.	Added E-1059-2
252	3/4/64	L.F.W.	Crossed Out E-1059-2
334	6-26-64	B.T.L.	Moved access control line 5' inside existing R/W line Between Sta 1380+ to 1423+50
486	10/8/74	E.T.E.	SHOWN BRG. & DIST on E-1058 & E-1051 PROP. LINE
853	12/12/86	P.J.H.	Changed From Sheet 5 of 14 to 6 of 15
1407	1-8-87	Navarez	Added Ramp "A"
3083	10-9-91	DWS	FINALIZED-CHANGES IN ORANGE.
3661	8-8-93	H.W.M.	Pin 5½ Lot 4 Blk 22 Yucca Townsite Denoted As Excess (L-6-11)

PROJECT NO.	I-40-1(3)25
DRAWING NO.	D-8-T-274
SHEET NO.	6 of 15
DRAWN BY	E.T. Espinoza
DATE COMP.	August 29 1963
SCALE	1" = 100'

CHECKED BY. Bauer

HARD COPY. 6262 M.I.

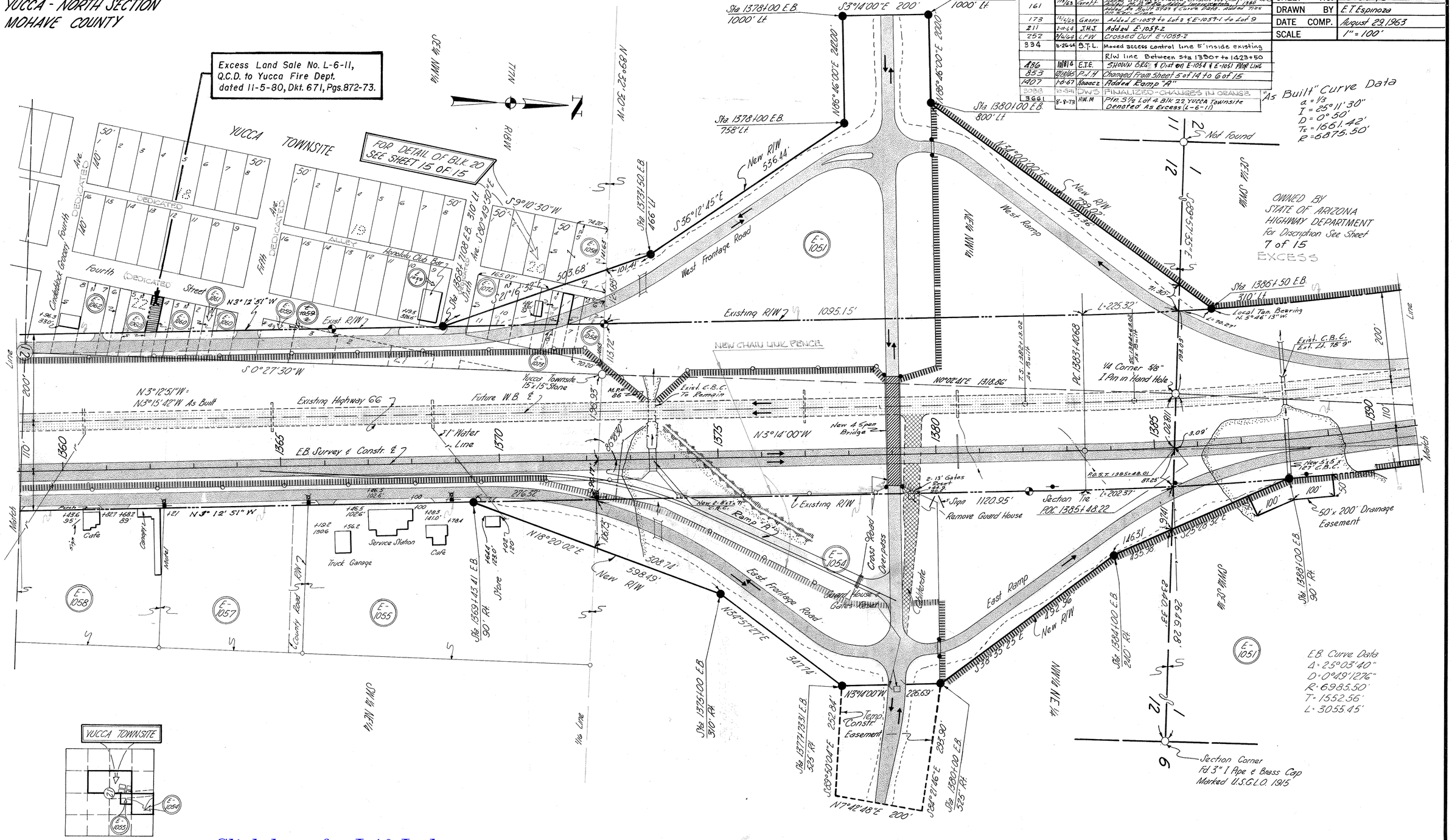

Click here for I 40 Index

TOPOCK - KINGMAN HWY.
YUCCA - NORTH SECTION
MOHAVE COUNTY

C.O. No.	DATE	BY	DESCRIPTION
161	7/14/65	Groff	Added utilities, Added Bridge Nolan & RR. Name Added As-Built Sta's & Curve Data. Added Ex. Bridge Details.
334	5-26-66	S.T.L.	Moved Access Control line 5' inside Existing R/W line Between Sta. 1390+to1423
527	11/1/4	E.T.E.	Showed P.I. Sta. 1398+93.21
706	8-20-65	P.J.H.	Added New Drainage Easement
853	4/14/66	P.J.H.	Changed From Sheet 6 of 14 to 7 of 15
9088	08-81	D.W.S.	FINALIZED - CHANGES IN ORANGE

PROJECT NO.	I-40-1(5) 25
DRAWING NO.	D-8-T-274
SHEET NO.	7 of 15
DRAWN BY	E.T. Espinoza
DATE COMP.	August 29, 1963
SCALE	1" = 100'

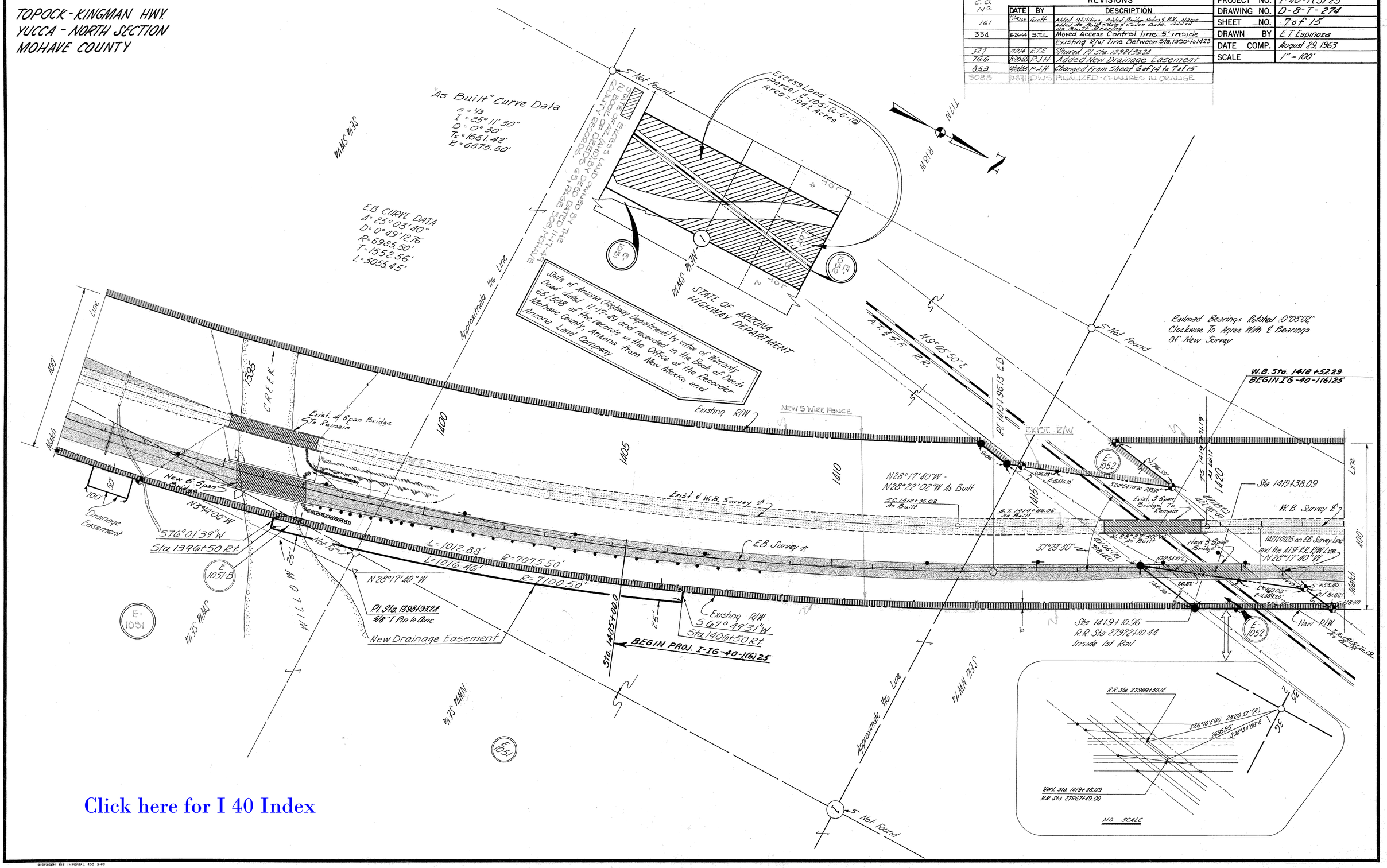

Click here for I 40 Index

CHECKED BY. Reuter
HARD COPY. 6262 M 1

TOPOCK - KINGMAN HWY
YUCCA - NORTH SECTION
MOHAVE COUNTY

C.O. No	REVISIONS DATE	BY	DESCRIPTION
161	11/14/63	Greiff	Added E.B.C.'s Section Line Bearing. Added utilities, moved Sta. Nos. adjusted as note. Added Notes, added Sta. Nos. adjusted as note. Added Notes, added Sta. Nos. adjusted as note. Added Sta. Nos. adjusted as note. Added Sta. Nos. adjusted as note. Added Sta. Nos. adjusted as note.
# 194	1-9-64	G.G.H	MOVED EAST SIDE ACCESS CONTROL LINE 5' INSIDE R/W LINE
334	8-24-64	S.T.L.	MOVED ACCESS CONTROL LINE 5' INSIDE EXISTING
827	11/11/4	E.T.E.	R/W LINE BETWEEN STA. 1390+00 TO 1423+50 Showed Dist. Between P.I.s sta's 1436+07.13 and 1445+95.53
853	4/13/66	P.J.H.	Changed From Sheet 7 of 14 to 8 of 15
3088	10-8-71	DWS	FINALIZED - CHANGES IN ORANGE.

PROJECT NO.	I-40-1(5)25
DRAWING NO.	D-8-T-274
SHEET NO.	8 of 15
DRAWN BY	E.T. Espinoza
DATE COMP.	August 29, 1963
SCALE	1" = 100'

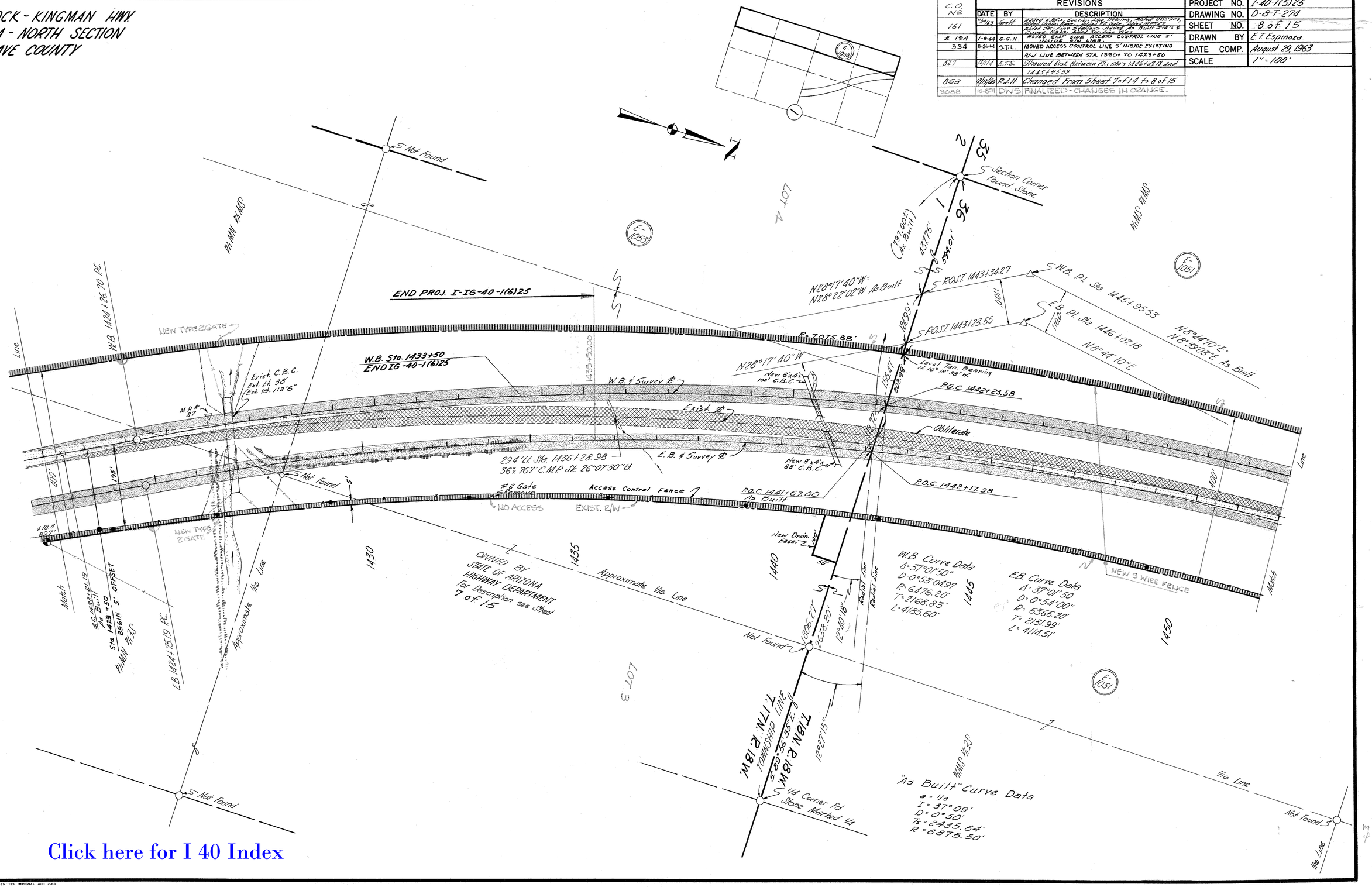

Click here for I 40 Index

HARD COPY 6262 M1 CHECKED BY Bailey

DIETZGEN 135 IMPERIAL 400 2-63

TOPOCK - KINGMAN HWY.
YUCCA - NORTH SECTION
MOHAVE COUNTY

C.O. No.	DATE	BY	DESCRIPTION
161	11/5/63	Geo. F.	Added Utilities, Bridge Nos. 73, 74 & 75, & Added 24" Culv. Sta. 1 Equal Sta. 1+24.3 = 2+00
# 194	1-9-64	G.C.H.	MOVED EAST SIDE ACCESS CONTROL IN SIDE WALK 5' TO MEET REMAIN. LINES
527	11/1/64	E.T.E.	Changed Fence From Approx. Sta. 1472+00 To Approx. Sta. 1470+00
609	3/24/65	J.J.H.	E.B. CONST. ℄ 3' LT & NOTE @ STA. 1465+89.70
853	10/4/65	P.J.H.	Changed From Sheet 8 of 14 to 9 of 15
3085	10-8-71	DWS	FINALIZED - CHANGES IN ORANGE

PROJECT NO.	I-40-1(3)25
DRAWING NO.	D-8-T-274
SHEET NO.	9 of 15
DRAWN BY	E.T. Espinoza
DATE COMP.	August 29, 1963
SCALE	1" = 100'

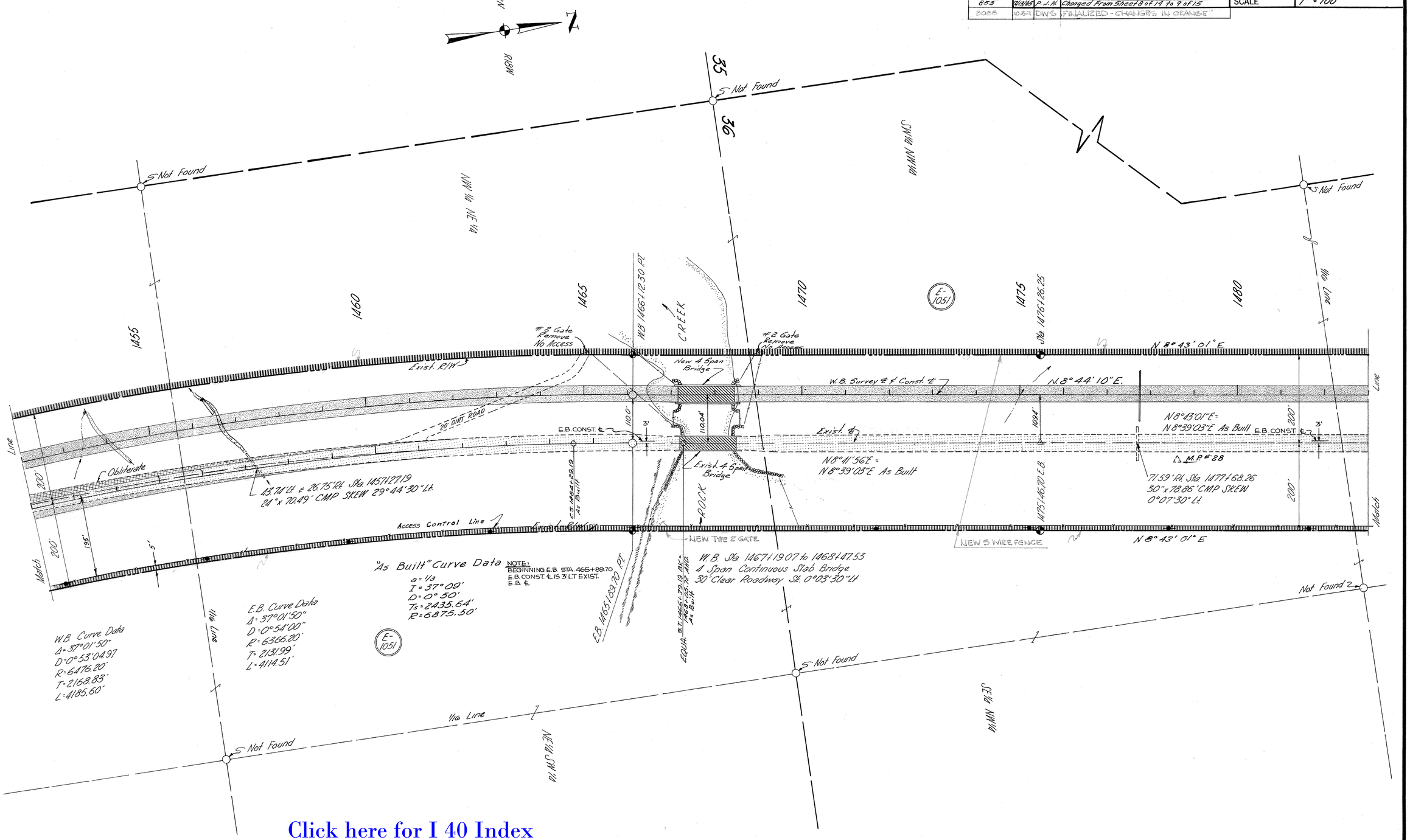

Click here for I 40 Index

CHECKED BY. Bailey
HARD COPY. 6262 M 1

TOPOCK-KINGMAN HWY.
YUCCA- NORTH SECTION
MOHAVE COUNTY

REVISIONS				PROJECT NO.	I-40-1(5) 25
C.O. No.	DATE	BY	DESCRIPTION	DRAWING NO.	D-8-T-274
186	10/8/64	E.T.E.	SHOWED THE NW¼ NW¼	SHEET NO.	10 of 15
517	11/13/64	J.B.	Located Sec. Line & R/W Lines Intersections; changed W.B. & Sec. Line Intersection Sta.	DRAWN BY	Kile
609	3-24-65	J.J.H.	SHOW E.B. CONST. & 3' LT.	DATE COMP.	Aug 26, 1964
853	12/13/65	P.J.H.	Changed from Sheet 9 of 14 to 10 of 15	SCALE	1"=100'
3088	10-8-71	DWS	FINALIZED - CHANGES IN ORANGE		

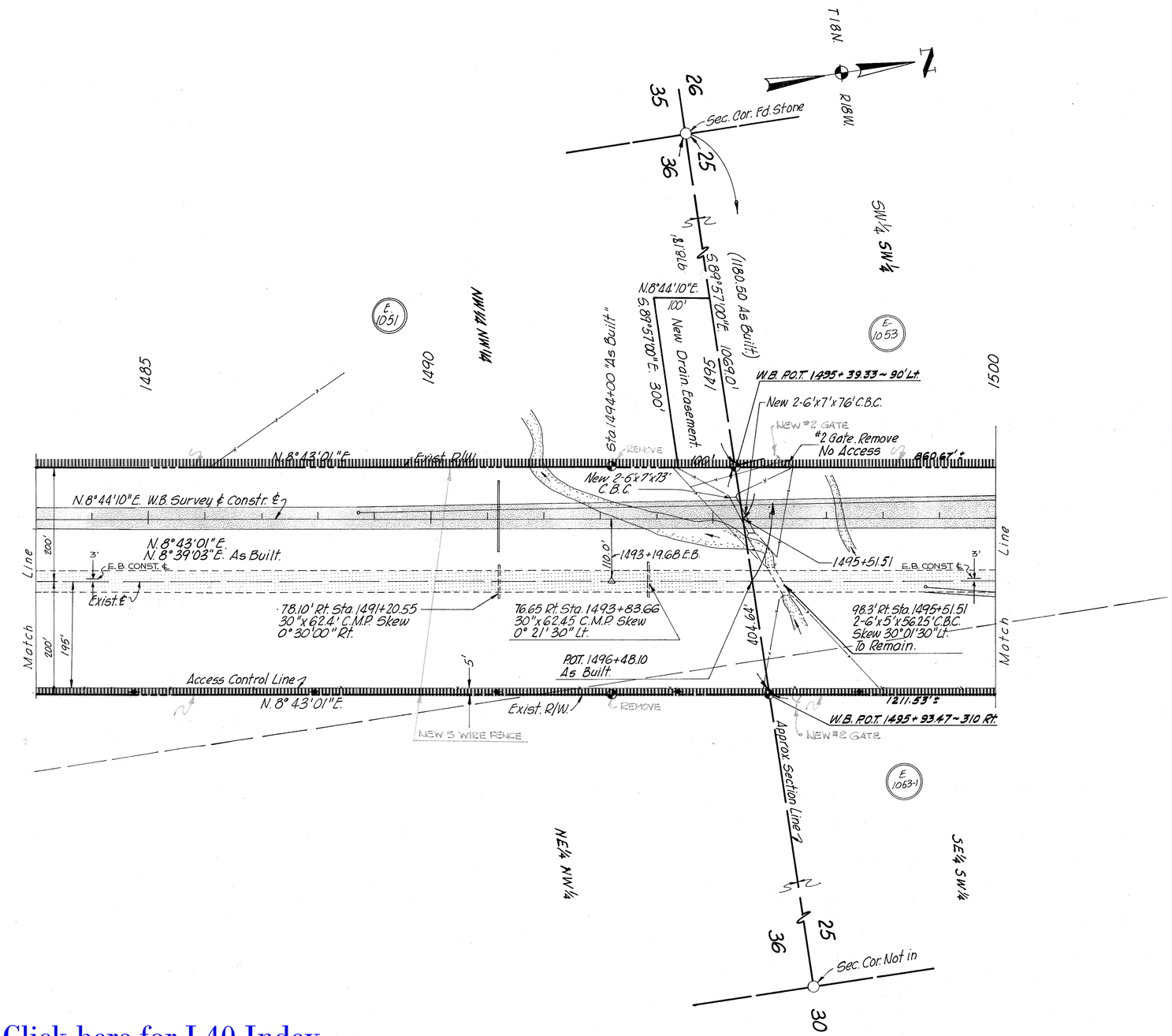

Click here for I 40 Index

CHECKED BY. ETE - RB

HARD COPY. 4262 M.I.

TOPOCK-KINGMAN HWY
YUCCA - NORTH SECTION
MOHAVE COUNTY

✱ NOTE: Due to inadequate common cadastral data between these R/W plans and the documents that donated the New R/W 2009, accurate ties cannot be made between the R/W plans and said donation documents. Therefore, no delineation of the donated New R/W 2009 is shown.

✱✱ NOTE: Width as shown on Plat of First Corrected Final Plat of Paradise Trails, Tract No. 3802. Document 2005-027032, Recorded 3/17/05

REVISIONS					
C.O. No.	DATE	BY	DESCRIPTION	PROJECT NO.	I-40-1-(5)25
186	10/10/64	E.T.E.	NOTED CATTLE GD. CHANGED STA. 1510+00 TO 1509+70. 19. NOTE: BURIED CN DRAINAGE EASEMENT ON R/W OF OLD TRAILS INTER. NOTED THE W.B. STA. WITH THE CROSS RD. STA.	DRAWING NO.	D-8-T-274
				SHEET NO.	11 of 15
				DRAWN BY	KILE
561	1-21-65	E.L.R.	Added O.P. Rd & Temp Const. Ease. ref. sta. 1508+05	DATE COMP.	Aug 27, 1964
609	3-24-65	J.J.H.	SHOW E.B. CONST. ℄ 3' LT.	SCALE	1" = 100'
853	9/13/65	P.J.H.	Changed from Sheet 10 of 14 to 11 of 15		
3088	10-6-71	DWS	FINALIZED-CHANGES IN ORANGE		
PM-15-93	1-21-16	JZ	Added R/W 2009 & EXCHANGE		

EXCHANGED PER WARRANTY DEED, RECORDED 07/24/2009, B:7544 P: 173, M.C.R.

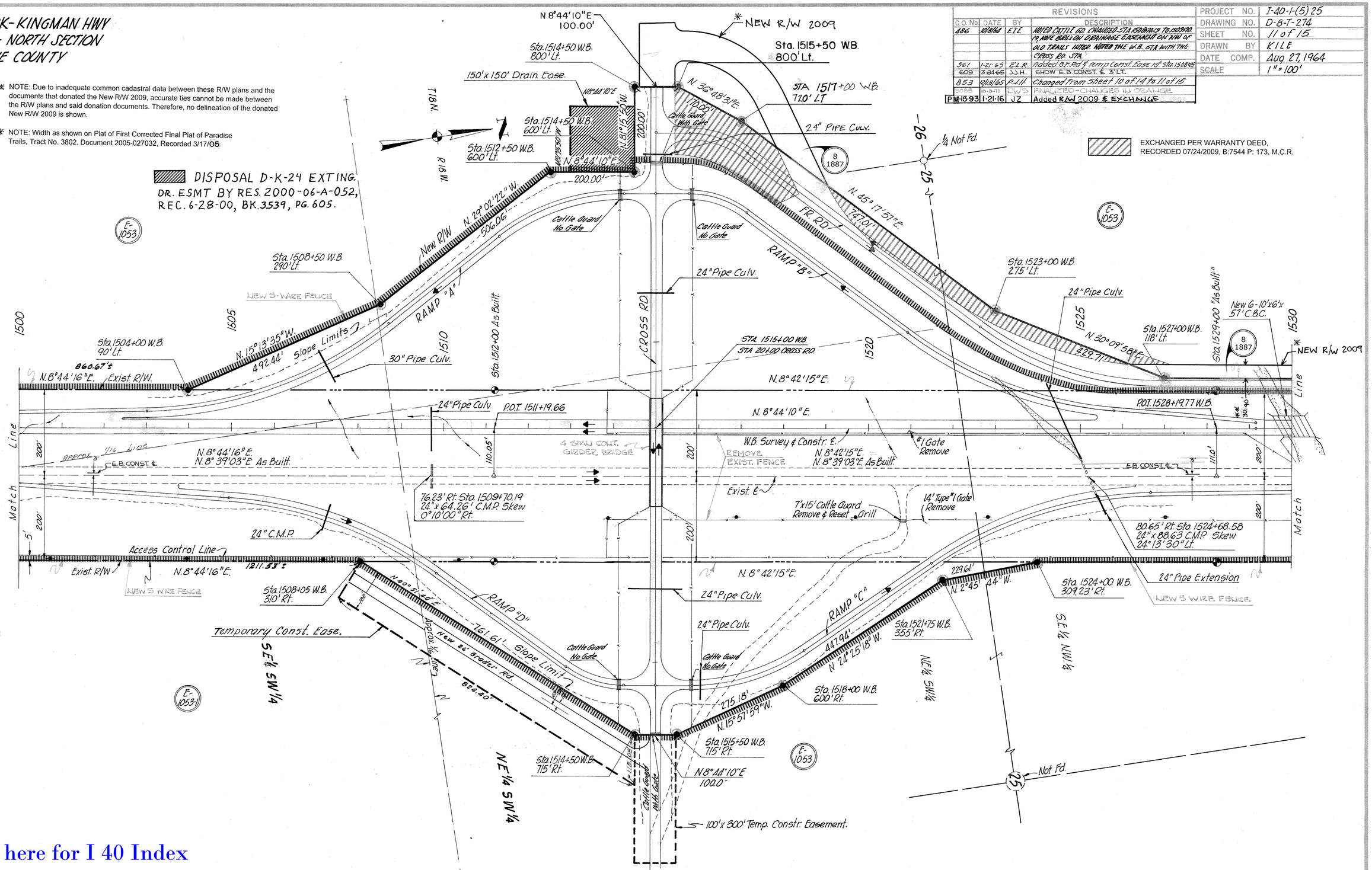

Click here for I 40 Index

TOPOCK-KINGMAN HWY.
YUCCA-NORTH SECTION
MOHAVE COUNTY

REVISIONS					
CO. No	DATE	BY	DESCRIPTION	PROJECT NO.	I-40-1(5) 25
486	10/18/14	E.T.E.	NEW R/W TAKE ON E-1053-1 ON INSERT	DRAWING NO.	D-8-T-274
609	3-24-65	J.J.H.	SHOW E.B. CONST. ℄ 3' LT.	SHEET NO.	12 of 15
853	12/3/65	P.J.H.	Changed From Sheet 11 of 14 to 12 of 15	DRAWN BY	KILE
3088	10-8-91	DWS	FINALIZED - CHANGES IN ORANGE.	DATE COMP.	Aug 26, 1964
PM-15-93	1/21/16	JZ	ADDED NEW R/W 2009	SCALE	1"=100'

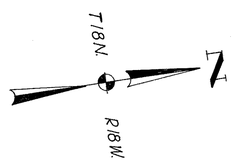

✱ NOTE: Due to inadequate common cadastral data between these R/W plans and the documents that donated the New R/W 2009, accurate ties cannot be made between the R/W plans and said donation documents. Therefore, no delineation of the donated New R/W 2009 is shown.

✱✱ NOTE: Width as shown on Plat of First Corrected Final Plat of Paradise Trails, Tract No. 3802. Document 2005-027032, Recorded 3/17/05

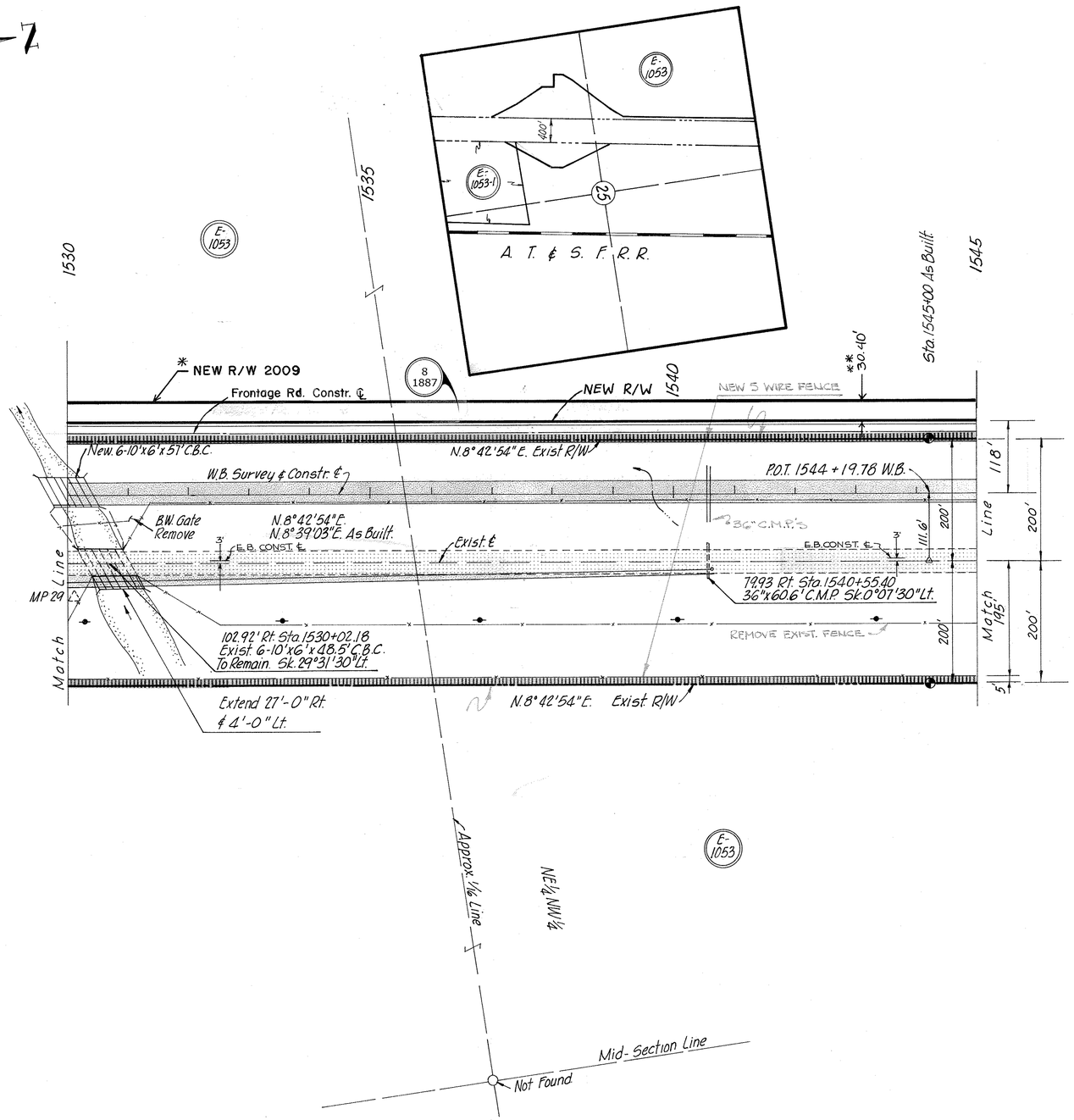

Click here for I 40 Index

CHECKED BY ETE
HARD COPY 6262M1

TOPOCK-KINGMAN HWY.
YUCCA - NORTH SECTION
MOHAVE COUNTY

✳ NOTE: Due to inadequate common cadastral data between these R/W plans and the documents that donated the New R/W 2009, accurate ties cannot be made between the R/W plans and said donation documents. Therefore, no delineation of the donated New R/W 2009 is shown.

✳✳ NOTE: Width as shown on Plat of First Corrected Final Plat of Paradise Trails, Tract No. 3802. Document 2005-027032, Recorded 3/17/05

C.O. Nº	REVISIONS DATE	BY	DESCRIPTION
161	7/10/63	Greff	Added utilities, new drain 1.83', C.B.C. & N.H.C., 3' E.B. const. & Revised Dist. on Sec. line, 1' as built ties on Sec. line.
H 194	1-3-64	G.G.H.	Moved access control line on east R/W line & added 8' R/W.
486	8/26/64	K.I.L.E.	Extend R/W south from N. line Sec 26. Change sheet no's.
527	7/1/66	E.T.E.	Shown Section Tie on Sta 1548+90.19
609	3-24-65	J.J.H.	Show E.B. const. & 3' Lt.
853	2/13/65	P.J.H.	Changed from Sheet 12 of 14 to 13 of 15
8088	10-8-71	DWS	FINALIZED - CHANGES - IN ORANGE
PM-15-93	11/21/16	JZ	ADDED NEW R/W 2009

PROJECT NO.	I-40-1(5)25
DRAWING NO.	D-8-T-274
SHEET NO.	13 of 15
DRAWN BY	E.T. Espinoza
DATE COMP.	August 29, 1963
SCALE	1" = 100'

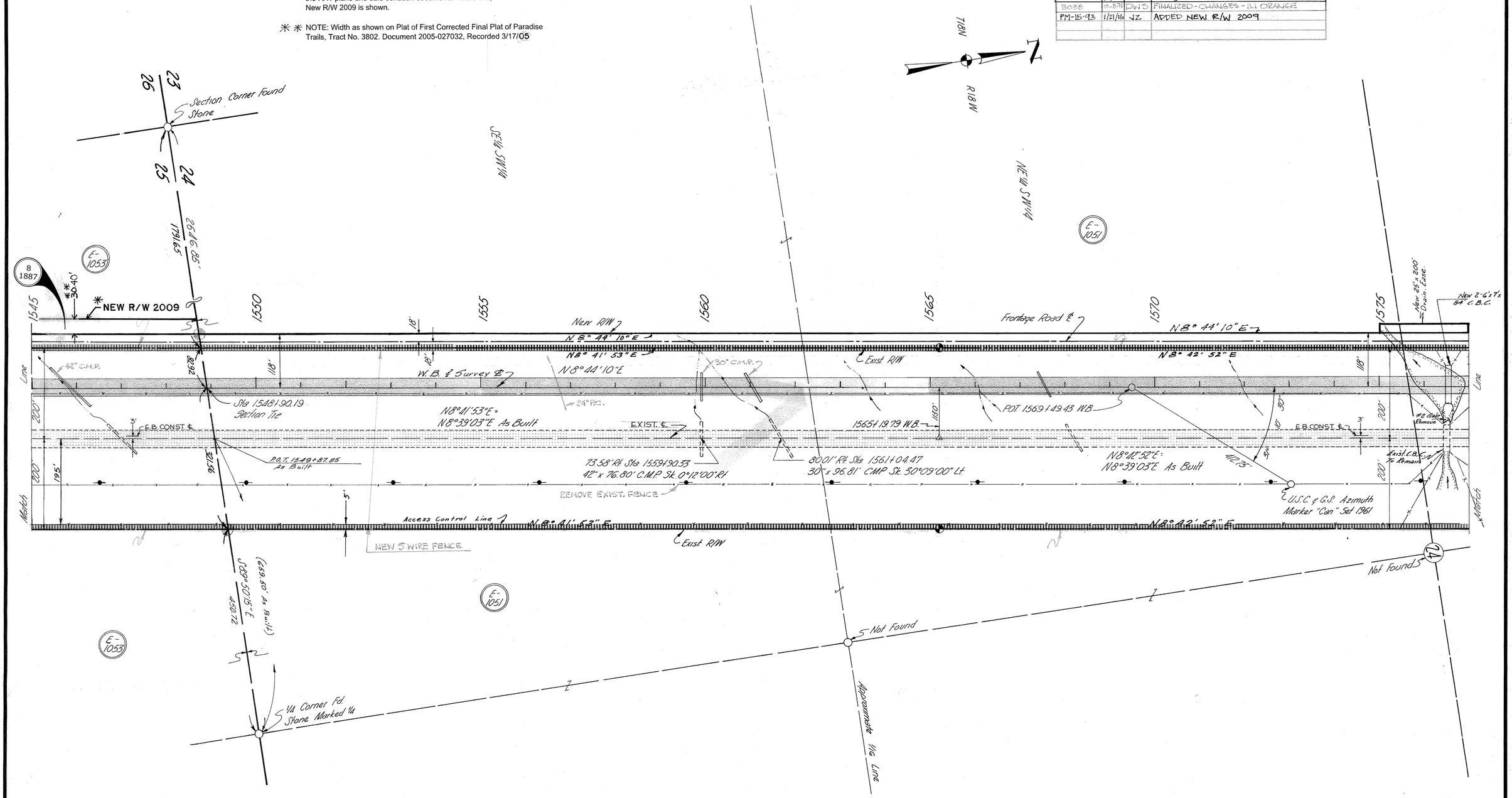

Click here for I 40 Index

CHECKED BY. Bailey

HARD COPY. 6262 M1

TOPOCK-KINGMAN HWY.
YUCCA-NORTH SECTION
MOHAVE COUNTY

C.O. Nº	REVISIONS DATE	BY	DESCRIPTION
161	11/14/63	Gruff	Added fillings, gates, cattle guards, fences, new drain. ease, re-build sec. line, add. C.B.C. (notes), exist. const. ease., added M.P. #30
# 194	1-9-64	G.H.	MOVED ACCESS CONTROL LINE 5' INSIDE EAST R/W LINE TO END OF PROJ.
541	7/10/64	J.B.	Additional New Drain. Ease. P.O.T. 1597+00 to P.O.T. 1598+50.00 as Parcel E-1051-A.
609	3/24/65	J.J.H.	SHOW E.B. CONST. ℄ 3' LT.
853	10/19/65	P.J.H.	Changed from Sheet 13 of 14 to 14 of 15
3088	10-5-91	DWS	FINALIZED - CHANGES IN ORANGE.

PROJECT NO.	I-40-1(5)25
DRAWING NO.	D-8-T-274
SHEET NO.	14 of 15
DRAWN BY	E.T. Espinoza
DATE COMP.	August 29, 1963
SCALE	1" = 100'

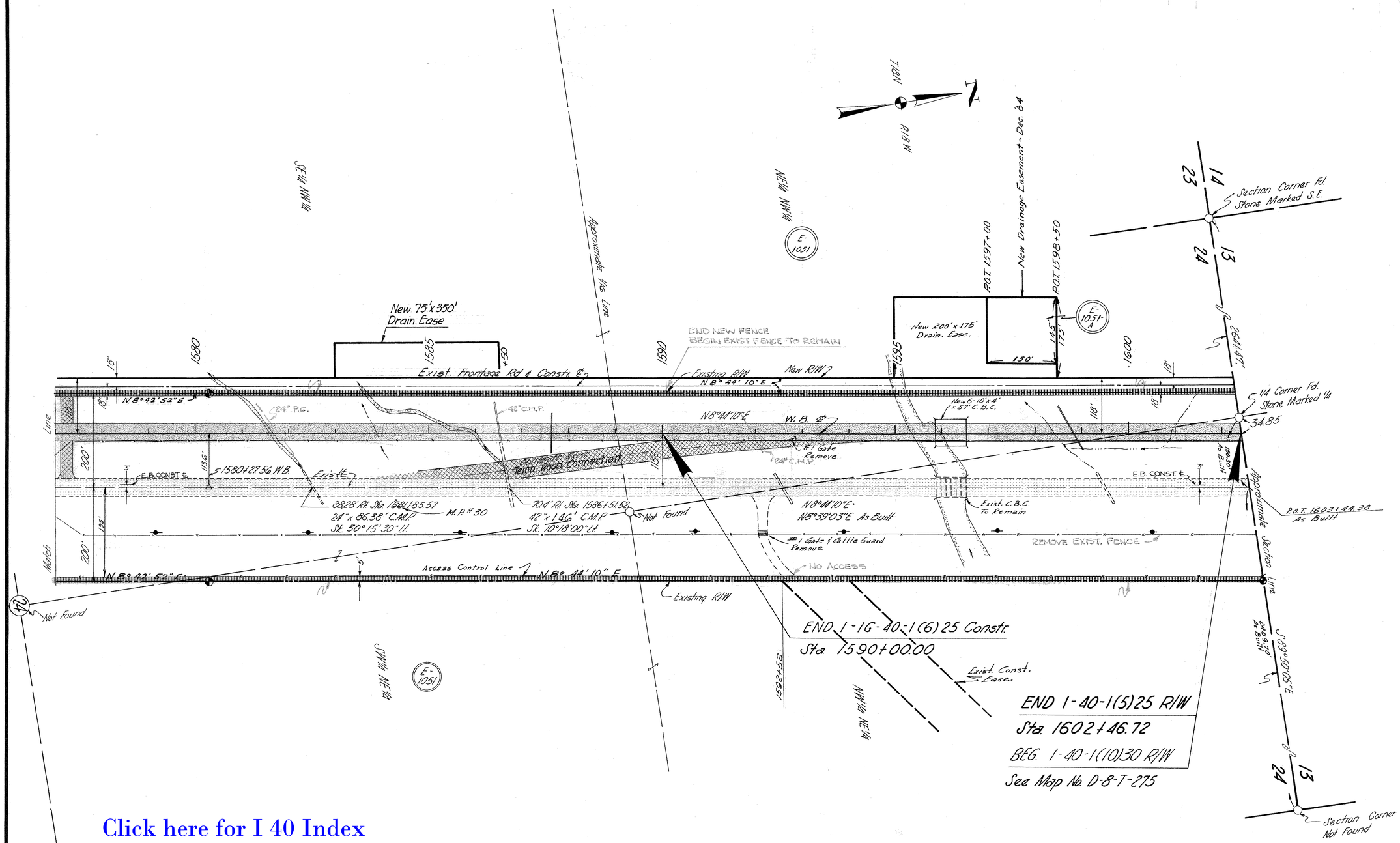

Click here for I 40 Index

CHECKED BY. Bailey

HARD COPY. 6262 M1

DIETZGEN 135 IMPERIAL 400 2-65

TOPOCK-KINGMAN HWY.
YUCCA - NORTH SECTION
MOHAVE COUNTY

C.O. Nº	REVISIONS			PROJECT NO.	I-40-1(5)25
	DATE	BY	DESCRIPTION	DRAWING NO.	D-8-T-274
161	11/19/63	Graff	Added Bldg. Ties	SHEET NO.	15 of 15
853	12/21/65	P.J.H.	Changed From Sheet 14 of 14 to 15 of 15	DRAWN BY	E.T. Espinoza
3088	10-8-71	DWS	FINALIZED - CHANGES IN ORANGE	DATE COMP.	August 30, 1963
				SCALE	1" = 30'

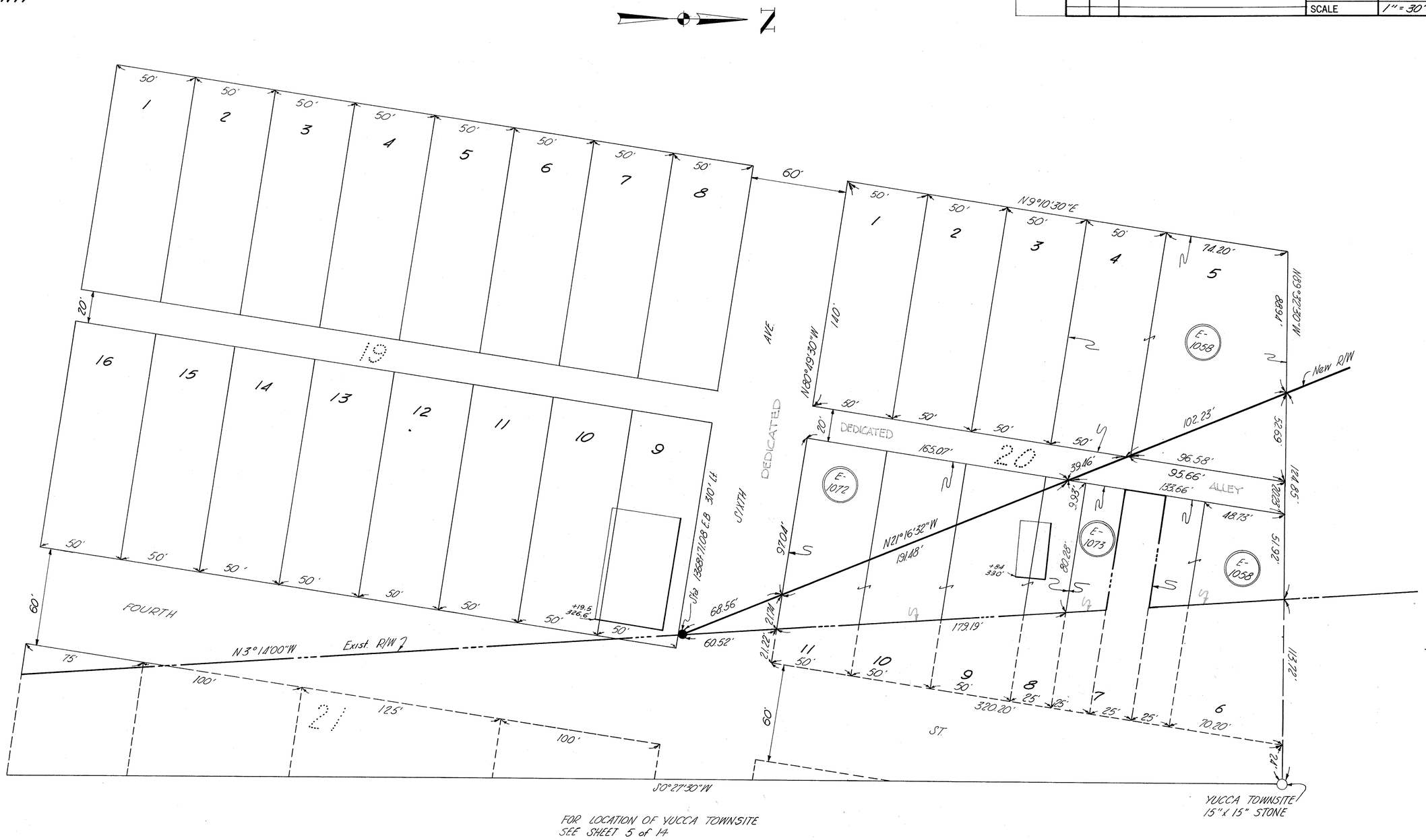

DETAIL OF BLOCK 20

Click here for I 40 Index

CHECKED BY. Bailey

HARD COPY. 6262 M1

DIETZGEN 135 IMPERIAL 400 2-63