PROJ N 810-601 SC

1/2

STATE OF ARIZONA
OFFICE OF THE STATE ENGINEER

NOGALES-TUCSON STATE HIGHWAY

SANTA CRUZ COUNTY

SECTION 3 ,STA. 912+33.6 TO 1135+50

SCALE: 1000 FT. = 1 IN.

This map was originally not a part of ADOT R/W records. It is a copy that was provided to ADOT R/W by the Santa Cruz County Recorder's office in March 2004. Before this route was redesignated as Interstate 19 (circa late 1950's - mid 1960's), it was US Highway 89.

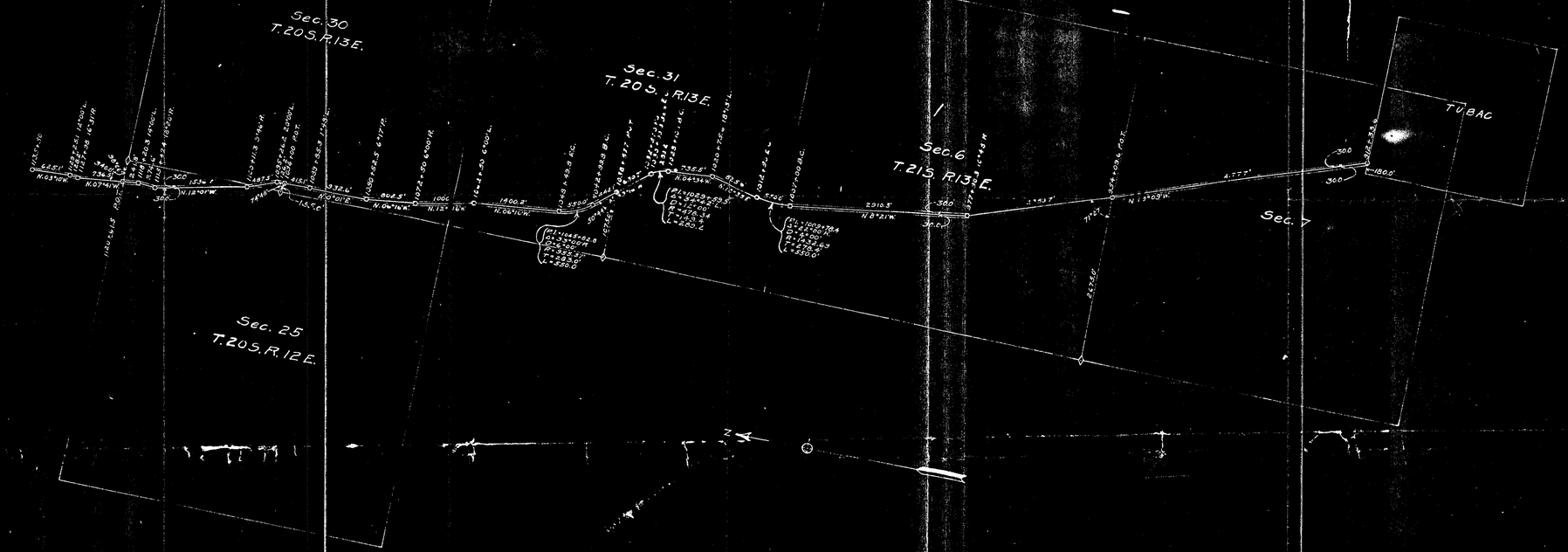

Approved by _____ State Engineer
_____ MAY 2, 1918

Approved and adopted by the Board of Supervisors of Santa Cruz County at a meeting held _____ 191_

_____ Clerk of the Board

Drawn by L.G.S.
Traced by L.G.S.
Checked by
Date, March 18, 1918.

Click here for I 19 Index

Click here for I 19 Index

PROJ N 810-601 SC

2/5

STATE OF ARIZONA
OFFICE OF THE STATE ENGINEER
SANTA CRUZ COUNTY
NOGALES-TUCSON STATE HIGHWAY
SECTION 2 , STA.722+89 TO 468+90
SCALE: 1000 FT. TO 1 IN.
Jan. 15, 1918.

This map was originally not a part of ADOT R/W records. It was a copy that was provided to ADOT R/W by the Santa Cruz County Recorder's office in March 2004. Before this route was redesignated as Interstate 19 (circa late 1950's - mid 1960's), it was US Highway 89.

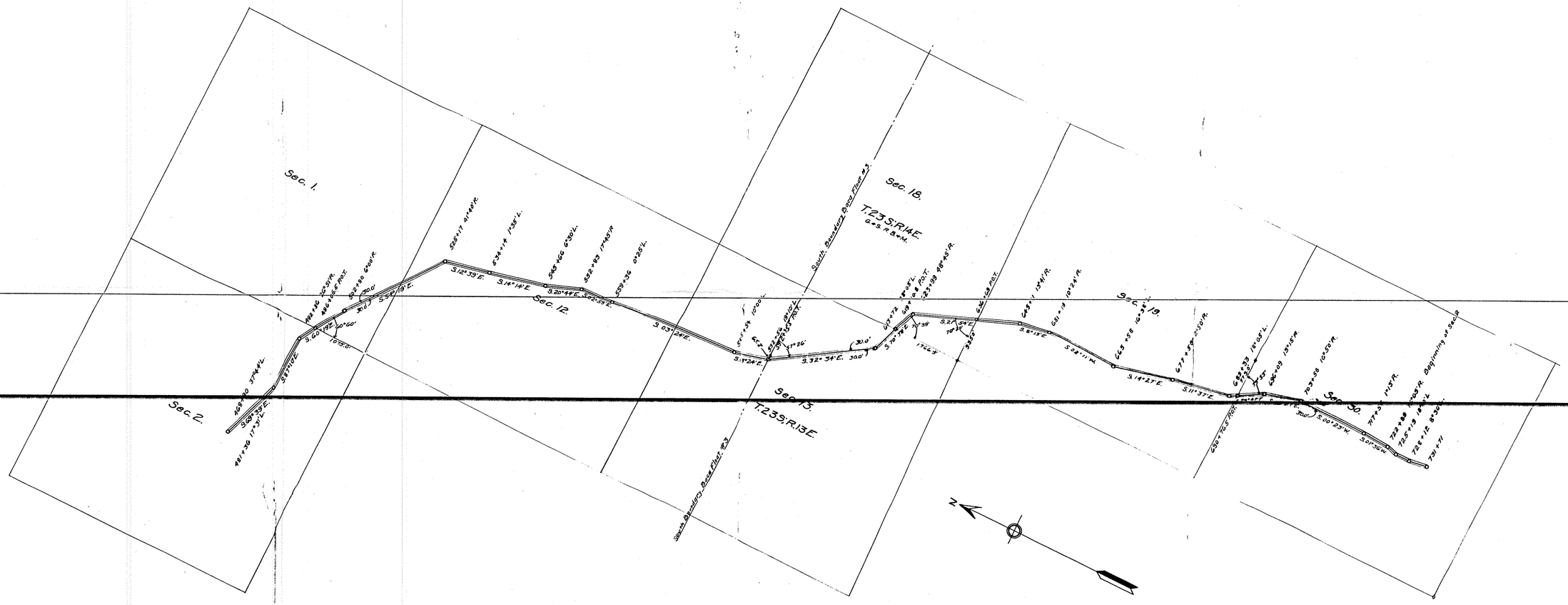

R.G.B.

PROJ N 810-601 SC

3/5

STATE OF ARIZONA
OFFICE OF THE STATE ENGINEER
SANTA CRUZ COUNTY
NOGALES-TUCSON STATE HIGHWAY
SECTION 2 STA.502+80 TO 230+08
SCALE: 1000 FT. TO 1 IN.
Jan. 15, 1818.

This map was originally not a part of ADOT R/W records.
It is a copy that was provided to ADOT R/W by the Santa Cruz County Recorder's office in March 2004. Before this route was redesignated as Interstate19 (circa late 1950's - mid 1960's), it was US Highway 89.

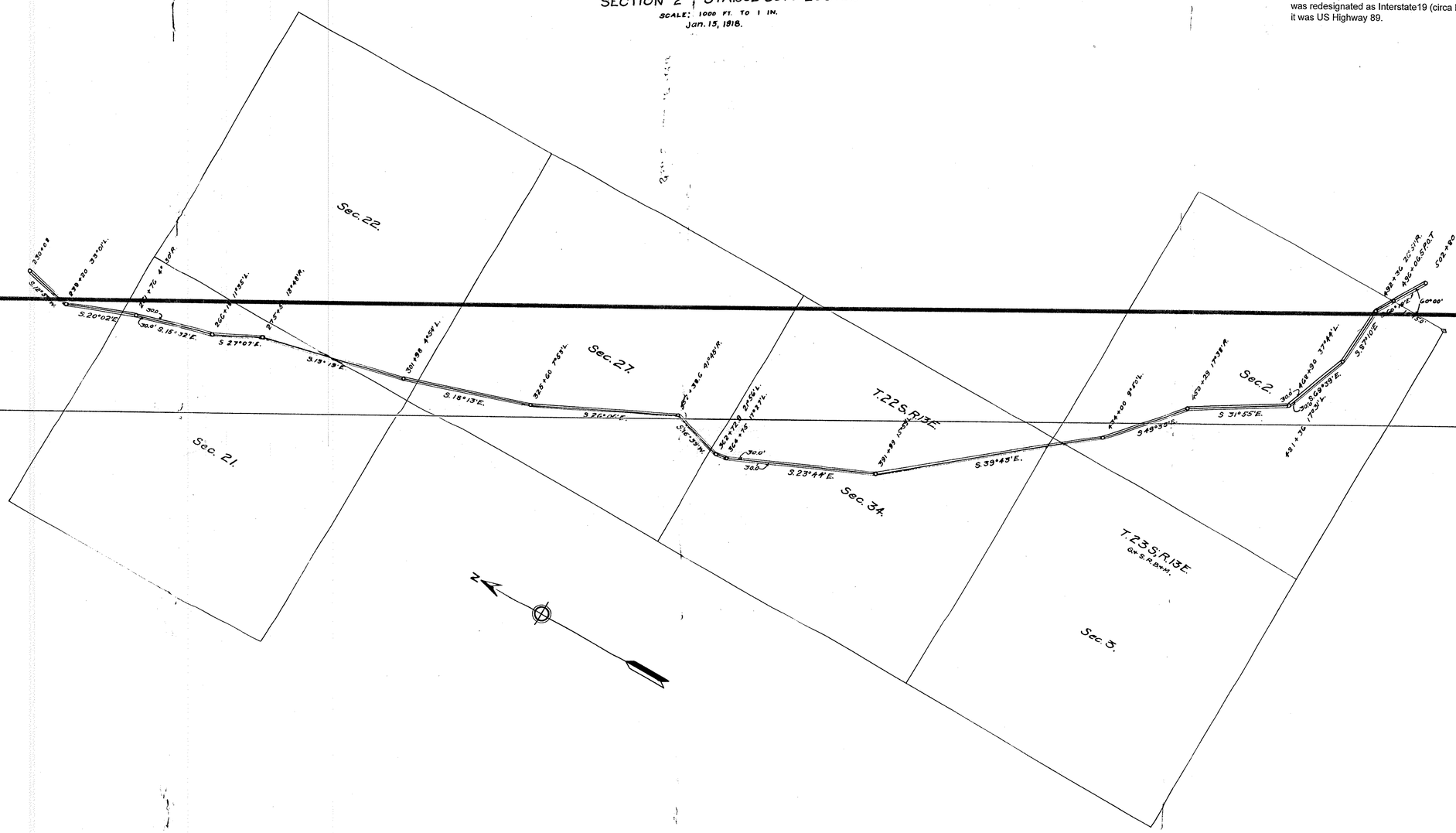

Click here for I 19 Index

RGB.

PROJ N 810-601 SC

4/5

STATE OF ARIZONA
OFFICE OF THE STATE ENGINEER
SANTA CRUZ COUNTY

NOGALES-TUCSON STATE HIGHWAY

SECTION 2, STA 251+76 TO 00+00

SCALE: 1000 FT. TO 1 IN.

Jan. 15, 1918.

This map was originally not a part of ADOT R/W records. It was a copy that was provided to ADOT R/W by the Santa Cruz County Recorder's office in March 2004. Before this route was redesignated as Interstate19 (circa late 1950's - mid 1960's), it was US Highway 89.

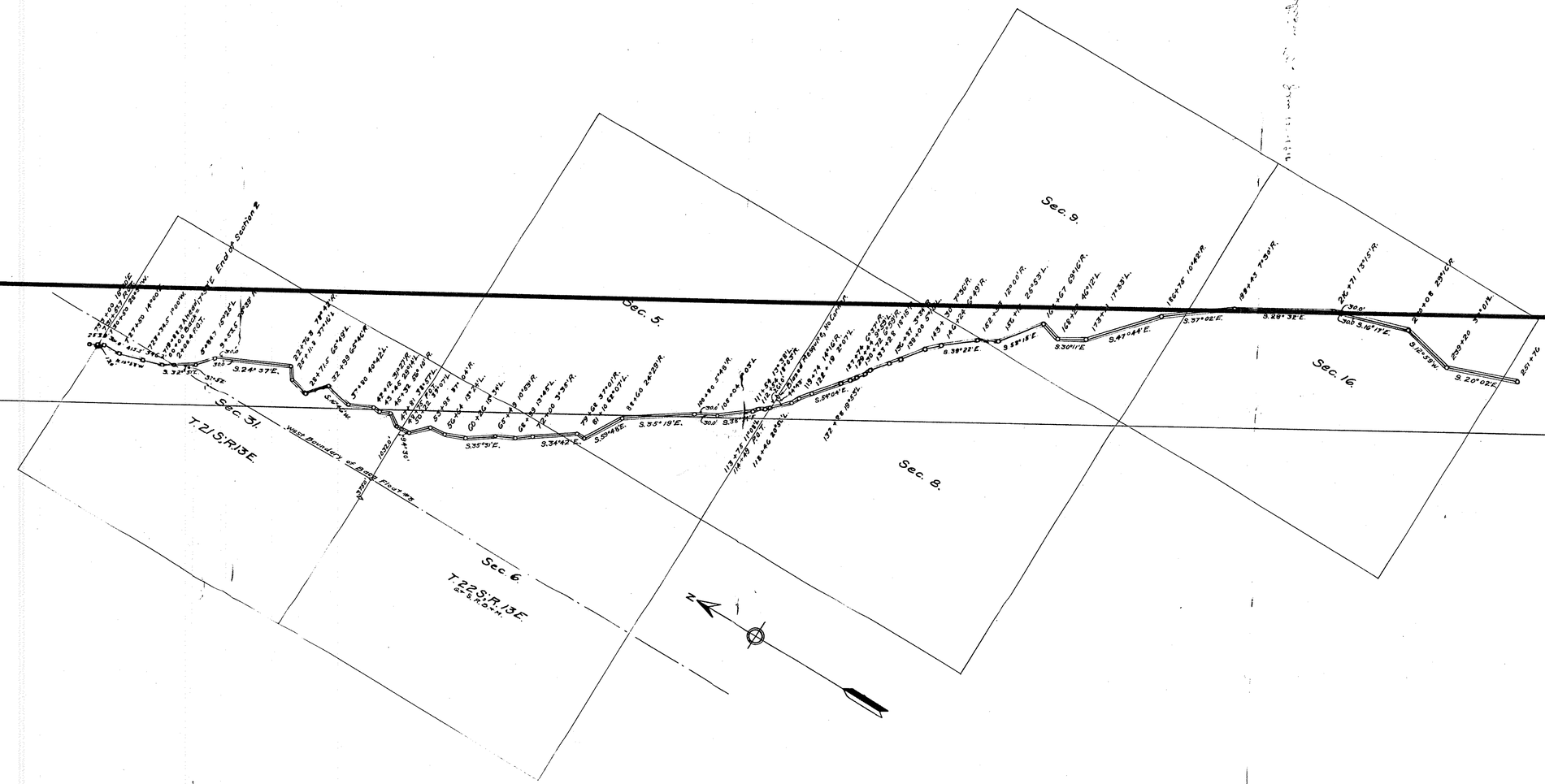

Click here for I 19 Index