Click here for I 19 Index



STATE OF ARIZONA
STATE HIGHWAY DEPARTMENT

FINALIZED

FED. ROAD DIV. NO.	STATE	PROJECT NO.	SHEET NO.	TOTAL SHEETS
7	ARIZ.	I-19-1(12)43	1	14

RIGHT OF WAY MAP NO. D-10-T-314

ALIGNMENT, RIGHT OF WAY, AND CONTROL OF ACCESS APPROVED IN ACCORDANCE WITH HIGHWAY PLANS.
SHEET ___ THRU 14
DATE Apr 26, 1967 — ASSISTANT STATE ENGINEER

APPROVED IN ACCORDANCE WITH RESOLUTION DATED: 5-12 1967, MINUTES OF THE ARIZONA HIGHWAY COMMISSION RES NO. 67-87

A.F.E. NO. 19A04

474B	1-21-77	RMM	Finalized

RIGHT OF WAY PLAN OF THE
NOGALES-TUCSON
STATE HIGHWAY

PROJECT NO. I-19-1(12)43
PIMA
COUNTY

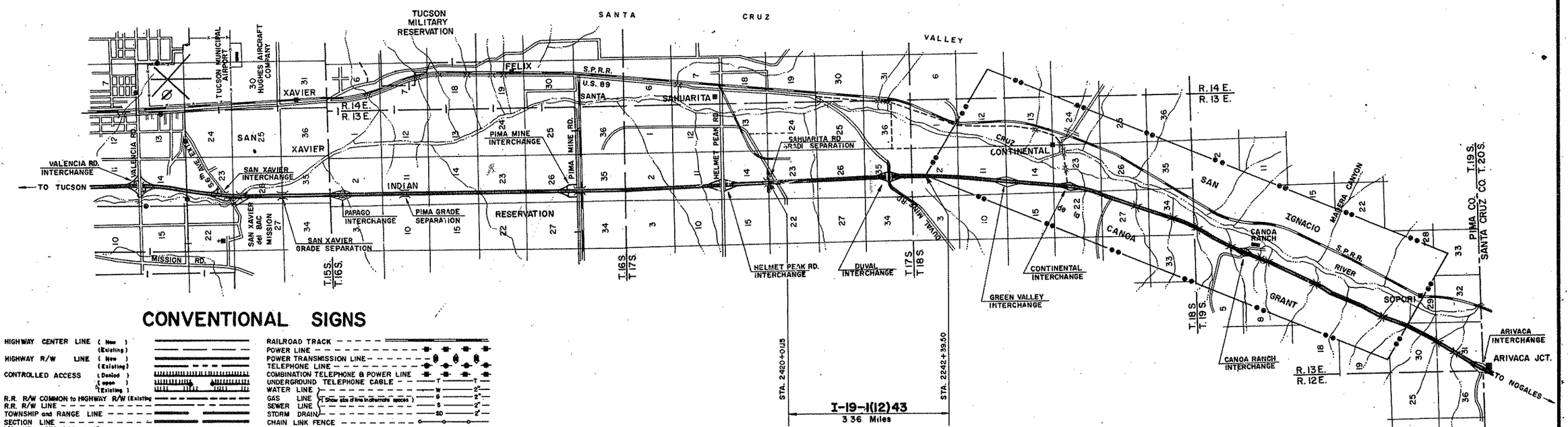

CONVENTIONAL SIGNS

HIGHWAY CENTER LINE (New) (Existing)
HIGHWAY R/W LINE (New) (Existing)
CONTROLLED ACCESS (Desired) (open) (Existing)
R.R. R/W COMMON to HIGHWAY R/W (Existing)
R.R. R/W LINE
TOWNSHIP and RANGE LINE
SECTION LINE
1/4 LINE or MID. SEC. LINE
1/16 LINE
PROPERTY LINE (not part of a Subdivisi)
SUBDIVISION or LOT LINE
ORIGINAL LOT LINE
STATE and NATIONAL BOUNDARIES
COUNTY LINE
CITY LIMITS
LAND GRANTS BOUNDARIES
FOREST, NATIONAL MONUMENTS, MILITARY BASES and INDIAN RESERVATION
SURVEY MEANDER LINE
NEW R/W CONTROL POINT
EXISTING R/W CONTROL POINTS
EXISTING R/W MARKER
PARCEL NUMBER 7-001

RAILROAD TRACK
POWER LINE
POWER TRANSMISSION LINE
TELEPHONE LINE
COMBINATION TELEPHONE & POWER LINE
UNDERGROUND TELEPHONE CABLE
WATER LINE
GAS LINE
SEWER LINE
STORM DRAIN
(Show size of line in alternate spaces)
CHAIN LINK FENCE
BARBED WIRE FENCE (cattle out type)
STREET LIGHT (on ext. arm)
WATER METER
WATER VALVE
FIRE HYDRANT
GAS METER
GAS VALVE
DOWN GUY
MANHOLE (existing)
ROAD (existing)
PROPERTY ANCHOR BARS
PROPERTY LIMITS ARROWS
TRAFFIC FLOW ARROWS
CANAL, CHANNEL or DITCH
BRIDGE
BOX CULVERTS
CATTLE GUARD
RIVER

REDUCED SIZE DO NOT SCALE

ARIZONA HIGHWAY COMMISSION
APPROVED FOR RIGHT-OF-WAY ACQUISITION
STATE HIGHWAY ENGINEER
DEPUTY STATE ENGINEER — DATE 4-3-67

DEPARTMENT OF COMMERCE
BUREAU OF PUBLIC ROADS
APPROVED:
DIVISION ENGINEER — DATE

Click here for I 19 Index

NOGALES - TUCSON HWY.
CONTINENTAL - SAHUARITA ROAD SECTION
PIMA COUNTY

REVISIONS			
CO.No.	DATE	BY	DESCRIPTION
2434	10/9/67	R.R.	Added Acq. Info. (12-16-69)
2966	6-2-71	TEK	Added Parcel 10-085-B
3267	4-17-72	D.G.M.	Changed Owner of Parcel 10-085-B
3337	8-8-72	D.G.M.	Changed Par. 10-085-B To 10-085-1.
4748	1-21-77	R.M.M.	Finalized

REVISIONS			
CO.No.	DATE	BY	DESCRIPTION
2241	3-24-69	W.E.D.	Add'l Drain. Ease. Parcels 10-083-A, 10-085-A.
"	"	"	10-086- . 10-088-1 & 10-089-A.
2213	3-24-69	W.E.D.	Parc. 10-081: Added 4.4 to Gross Area. Changed
"	"	"	Net Area from 4.4 to 4.0.
2241	6-10-69	DWS	Made Numerous Corrections.
2329	7-14-69	LCK	Rev. areas - 10-085-A & 10-086.

REVISIONS			
C.O. No.	DATE	BY	DESCRIPTION
1767	10-27-67		Revised areas parcel 10-036
1937	3-27-68	Nez	Changed ownership Par. 10-082 from Jerome K. & Patricia A. Harning to William R. Coen.
"	"	"	
2021	7-2-68	E.J.T.	Changed ownership Par. 10-078.
2027	8-27-68	T.W.M.	Revised areas of Parcel 10-086
2063	10-2-68	H.E.D.	Add'l Areas-10-084, 085, 086, 087, 089, 090-A & 090-1-A
2069	10-10-68	TWM	Removed Finalized Note; CORRECTED AREAS.

PROJECT NO.	I-19-1(12) 43
DRAWING NO.	D-10-T-314
SHEET NO.	2 of 14
DRAWN BY	C. Bollinger
DATE COMP.	3-31-67
SCALE	
CONSULTANT	Hayes & Deshney Engineers, Inc.

CHECKED BY

HARD COPY

* Total Area Parcel 10-077 does not include 6,885.7 Acres covered in Parcel 10-067, Proj. I-19-1(43) 38 R/W Map D-10-T-313.

** Applies only to this project.

*** Includes Net R/W, Drainage Easement, and Remainder area of Parcel 10-068 on adjacent Project I-19-1(43).

Total	Net Take	Ease.	Rem. Lt.	Rem. Rt.
1040.3 Ac.	50.7 Ac.	2.1 Ac.	371.5 Ac.	616.0 Ac.

Note: The Table Above shows the combined areas of Parcel 10-068, Proj. I-19-1(43) and Parcel 10-079 Proj. I-19-1112).

OWNERSHIP RECORD / ACQUISITION RECORD

PARCEL NUMBER	OWNER	DESCRIPTION	TOTAL AREA	AREA: GROSS INCLUDING EXISTING R/W	REQUIRED: NET EXCLUDING EXISTING R/W	EASEMENT AREA	REMAINDER: LEFT	REMAINDER: RIGHT	SHEET NUMBER	COMMISSION APPROVAL	TYPE & DATE OF INSTRUMENT	RECORDED: DATE	RECORDED: BOOK	RECORDED: PAGE
10-077	Farmers Invest. Co.	Pt. W½ E½ Sec. 2, T.18S. R.13E.	* 8.5 Ac.	8.5 Ac.					4	6-14-74	F.O.C. 11-6-74	12-11-74	4911	268-71
10-078	Tucson Title Ins. Co. as Trustee, Trust No. 10,606	Pt. N½ Lot 1, Sec. 3, T.18S. R.13E.	39.7 Ac.	2.4 Ac.	0.2 Ac.		37.3 Ac.		11	6-26-70	F.O.C. 8-24-70	9-24-70	3838	298-300
10-079	Arizona Land Title & Trust Co. as Trustee, Trust No. 6486-T	Pt. of W½ NE¼, Lot 5 & Lot 3 Sec. 2 T.18S. R.13E.	1040.3 Ac.		* 5.4 Ac.		‡ 413.1 Ac.	‡ 621.8 Ac.	4	6-16-69	F.O.C. 4-22-70	5-8-70	3741	253-63
10-080	State of Arizona	S½ SE¼ SE¼ Sec. 34, T.17S. R.13E.	40.0 Ac.	3.2 Ac.	2.6 Ac.	0.1 Ac.	33.4 Ac.	3.3 Ac.	11	5-28-69	R/W Grant 6-26-69	Not Recorded		
10-080-L1	State of Arizona Lease G-646-N to Boyd Land & Cattle Co.	S½ SE¼ SE¼ Sec. 34, T.17S. R.13E.	40.0 Ac.						11					
10-081	Transamerica Title Ins. Co. as Trustee, Trust No. 26948	Pt. SW¼ SW¼, Section 35, T.17S. R.13E.	40.0 Ac.	4.4	4.0 Ac.		6.7 Ac.	28.9 Ac.	11	6-26-70	F.O.C. 9-14-70	10-6-70	3846	252-4
10-082	William R. Coen an unmarried man	NE¼ NE¼ SE¼ SW¼, Section 35, T.17S. R.13E.	40.0 Ac.		584.39 sq.Ft.		40.0 Ac.		4 & 5	8-20-68	W.D. 4-17-68	9-24-68	3336	274-5
10-083	Transamerica Title Ins. Co., Trust No. 26943, et al	SE¼ NW¼ SW¼, Section 35, T.17S. R.13E.	37.7 Ac.		1.5 Ac.	0.1 Ac.	35.7 Ac.	0.4 Ac.	11 & 12	2-10-70	F.O.C. 5-7-70	6-4-70	3760	335-7
10-084	Transamerica Title Ins. Co., Trust No. 26926, et al	Pt. NE¼ SW¼, Section 35, T.17S. R.13E.	40.0 Ac.		12.6 Ac.	0.5 Ac.	12.7 Ac.	14.2 Ac.	5 & 12	2-10-70	F.O.C. 10-30-70	12-17-70	3894	166-170
10-085	Boyd Land & Cattle Co.	E½ E½ NW¼; W½ NE¼; & W½ W½ SE¼; SE¼ NE¼, Sec. 35, T.17S. R.13E.	608.8 Ac.	75.3 Ac.	52.3 Ac.	2.1 Ac.	158.0 Ac.	373.4 Ac.	4-6	6-26-70	F.O.C. 9-14-71	9-30-71	4092	531-7
~~10-086~~	~~Anaconda Co.~~ NOTE: See Below	~~Pt. W½ Sec. 23 & E½ E½ SW¼ Sec. 26 T.17S. R.13E.~~ ~~Pt. Lots 30,24,18,12 & 6 Santo Tomas Sub.~~ ~~Pt. Lots 9,35-39 Las Quintas Serenas Sub.~~	~~261.1 Ac.~~ ~~1,155,470 ☐'~~ ~~5,866,031 ☐'~~	~~28,577 ☐'~~	~~26.7 Ac.~~ ~~25,105 ☐'~~ ~~175,860 ☐'~~	~~4.3 Ac.~~ ~~12,342 ☐'~~ ~~200,150 ☐'~~	~~230.1 Ac.~~ ~~1,114,551 ☐'~~ ~~5,490,021 ☐'~~		~~6-10~~					
10-087	Mary F. McCaslin a single woman et al	W½ W½ SE¼, Sec. 26, T.17S. R.13E.	80.0 Ac.		15.8 Ac.	1.6 Ac.		62.6 Ac.	6 & 7	1-20-70	F.O.C. 5-12-70	6-4-70	3760	340-3
10-088	W.R. & Irene L. Pinkerton H/W	W½ W½ NE¼, Sec. 26, T.17S. R.13E.	160.0 Ac.		11.2 Ac.			148.8 Ac.	7 & 8	12-22-67	W.D. 12-1-67	1-19-68	3165	45-6
10-089	Tucson Title Ins. Co. Trust #10,369	W½ W½ E½, Sec. 23, T.17S. R.13E.	307.8 Ac.		15.2 Ac.	2.2 Ac.		289.8 Ac.	8-10	1-22-71	F.O.C. 12-11-72	1-26-73	4429	918-22
10-090	Pima County, Arizona	Pt. N. 200' E½, Section 23, T.17S. R.13E.		1.7 Ac.					10	8-2-68	QCD 1-15-68	9-9-68	3325	470-1
10-090-1	The Anaconda Company	Lot 9, Las Quintas Serenas Sub. & NW¼ NE¼ Sec. 23 T.17S - R.13E		0.5 Ac.					10	1-31-69	QCD 10-31-68	4-9-69	3470	121-2
10-086	Anaconda Co.	Pt. W½ Sec. 23 & E½ E½ W½ Sec. 26 T.17S. R.13E: Pt. Lots 30,24,18,12 & 6 Las Quintas de Santo Tomas (Sub.) Pt. Lots 9,35-39 Las Quintas Serenas (Sub.)	261.1 Ac. 1,155,470 ☐' 5,866,031 ☐'	28,577 ☐'	26.7 Ac. 25,105 ☐' 175,860 ☐'	4.3 Ac. 12,342 ☐' 200,150 ☐'	230.1 Ac. 1,114,551 ☐' 5,490,021 ☐'		6-10	6-26-70	F.O.C. 12-1-71	1-31-72	4177	332-7
10-090-A	Pima County, Arizona	Pt. N 200' E½, Section 23, T.17S. R.13E.		2.2 Ac.	0.5 Ac.				10	3-21-69	QCD 2-3-69	4-9-69	3470	123-4
10-090-1-A	Anaconda Co.	Pt. Lot 9, Las Quintas Serenas (Subd.) & Pt. NW¼ NE¼ Section 23, T.17S. R.13E.		0.2 Ac.	0.2 Ac.				10	2-28-69	QCD 1-31-69	3-18-69	3454	170-1
10-085-A	Transamerica Title Ins. Co. Trust No. 26943 et al	Pt. SE¼ NW¼ SW¼ Section 35, T.17S. R.13E.	36.2 Ac.			0.1 Ac.	35.7 Ac.	0.4 Ac.	11 & 12	2-10-70	F.O.C. 5-7-70	6-4-70	3760	335-7
10-085-A	Boyd Land & Cattle Co.	Pt. SW¼ SE¼ & Pt. E½ NW¼, NW¼ NE¼, Sec. 35, T.17S., R.13E.	553.5 Ac.		0.8 Ac.	4.4 Ac.	154.9 Ac.	373.4 Ac.	4 & 6	6-26-70	F.O.C. 9-14-71	9-30-71	4092	531-7
10-085-1	The Anaconda Co., a Montana Corp.	Pt. SW¼ SE¼, Sec. 35, T.17S., R.13E.	528.3 Ac.		178 sq. ft.		154.9 Ac.	373.4 Ac.	4	5-19-72	W.D. 11-24-71	7-17-72	4294	30
10-088-1	Transamerica Title Ins. Co. Trust No. AH 27292	Pt. W½ W½ NE¼ Sec. 26, T.17S. R.13E.	148.8 Ac.			0.6 Ac.		148.2 Ac.	7	2-10-70	D&D.E. 12-4-69	3-11-70	3699	309-10

FINALIZED

REDUCED SIZE DO NOT SCALE

NOGALES-TUCSON HWY.
CONTINENTAL-SAHUARITA ROAD SECTION
PIMA COUNTY

CURVE DATA					
CURVE	SIMPLE CURVE DATA				
	Δ	D	R	L	T
N.B.	9° 40' 10" Lt.	0° 29' 51.6"	11,513.16'	1,943.00'	973.81'
Median	"	0° 30' 00"	11,459.16'	1,933.89'	969.25'
S.B.	"	0° 30' 08.5"	11,405.16'	1,924.78'	964.68'

"AS BUILT" CURVE DATA								
CURVE	Δ	D	T or t	R	L	a	"o"	R+"O"
Total	48° 52' 40" Rt.		2,754.04'		5,187.78'			5,730.23'
Spiral	1° 30' 00"		150.00'		300.00'	1/3	0.65'	
Main	45° 52' 40"	1° 00' 00"		5,729.58'	4,587.78'			

REVISIONS			
CO. No.	DATE	BY	DESCRIPTION
2063	10-2-68	H.&D.	Added New R/W & Drainage Easements.
2241	3-14-69	H.&D.	Added New Drainage Easements
2329	7-14-69	LCK	Rev. D.E.'s & new R/W.
4748	1-21-77	R.M.M.	Finalized

PROJECT NO.	I-19-1(12)43
DRAWING NO.	D-10-T-314
SHEET NO.	3 of 14
DRAWN BY	J. Kratochvil
DATE COMP.	6-7-66
SCALE	1" = 1000'
CONSULTANT	Hayes & Dashney Engineers, Inc.

Index	Subdivision	Sec.	Twp.	Range	Book	Page
1	Green Valley Farms	2	18S	13E	16	81
2	Las Quintas Serenas	22	17S	13E	12	56
		22	17S	13E	13	44
3	Las Quintas De Santo Tomas	26	17S	13E	12	94

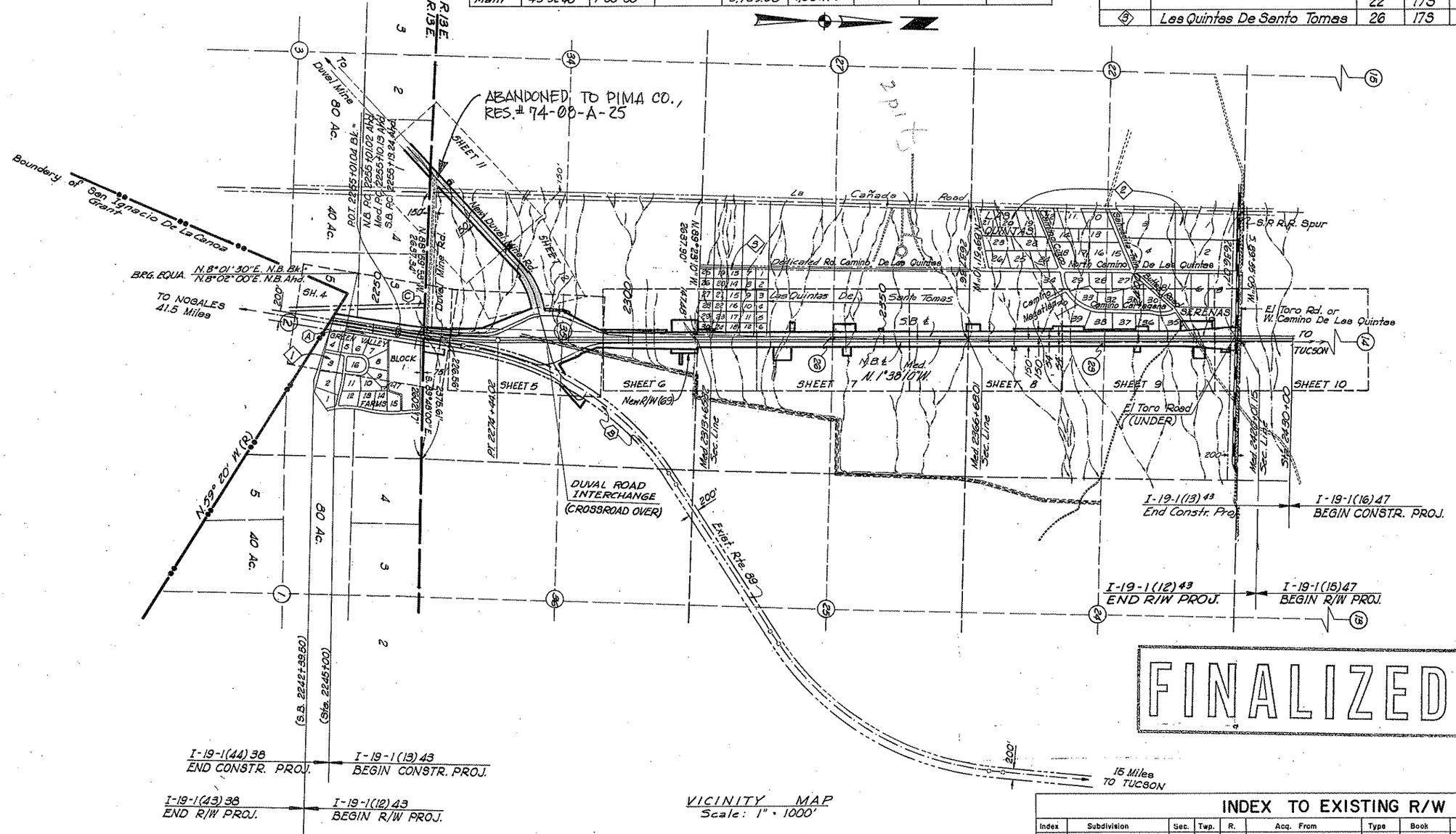

VICINITY MAP
Scale: 1" = 1000'

REDUCED SIZE DO NOT SCALE

FINALIZED

INDEX TO EXISTING R/W											
Index	Subdivision	Sec.	Twp.	R.	Acq. From	Type	Book	Page	Width	Year	Parcel No.
A	Green Valley Farms	2	18S	13E	Farmers Invest. Corp.	Ease.	384	308-311	200'	1951	2847 (6)
B	Part of E½	35	17S	13E	Fred & Sarah Itzweire	Condemn.			200'	1952	2850 (cause 37018)
C	W½, N½	2	18S	13E	Farmers Invest Corp.	D.&D.Ease	384	313	100'	1951	2847

CHECKED BY.
HARD COPY 10-H-277

Click here for I 19 Index

Click here for I 19 Index

NOGALES-TUCSON HWY.
CONTINENTAL-SAHUARITA ROAD SECTION
PIMA COUNTY

CURVE DATA

North Bound	Median	South Bound
Δ = 9°40'10" Lt.	Δ = 9°40'10" Lt.	Δ = 9°40'10" Lt.
D = 0°29.8593'	D = 0°30'	D = 0°30.1420'
R = 11,513.16'	R = 11,459.16'	R = 11,405.16'
T = 973.81'	T = 969.25'	T = 964.68'
L = 1,943.00'	L = 1,933.89'	L = 1,924.78'
P.I. Sta. 2264+74.83	P.I. Sta. 2264+79.38	P.I. Sta. 2264+83.92

REVISIONS			
C.O. No	DATE	BY	DESCRIPTION
2063	10-2-68	H.E.D.	Added Grant Boundary Line.
2169	1-22-69	R.R.	Made various revisions pertaining to Const. Plans Comparison.
3241	3-24-70	H.E.D.	Add'l Drainage Easement 10-085-A. Changed Std. No's.
3329	7-14-69	L.D.K.	Revised Culvert at Sta. 22 63.
2434	12-15-69	R.G.H.	Dyke and channel left. Fence note 11, sta 2262
33.57	9-8-72	D.G.H.	Changed Plan 10-085-B To 10-085-1.

PROJECT NO.	I-19-1(12) 43
DRAWING NO.	D-10-T-314
SHEET NO.	4 of 14
DRAWN BY	W. Woodson
DATE COMP.	3-31-67
SCALE	1" = 100'
CONSULTANT	Hayes & Dashney Engineers, Inc.

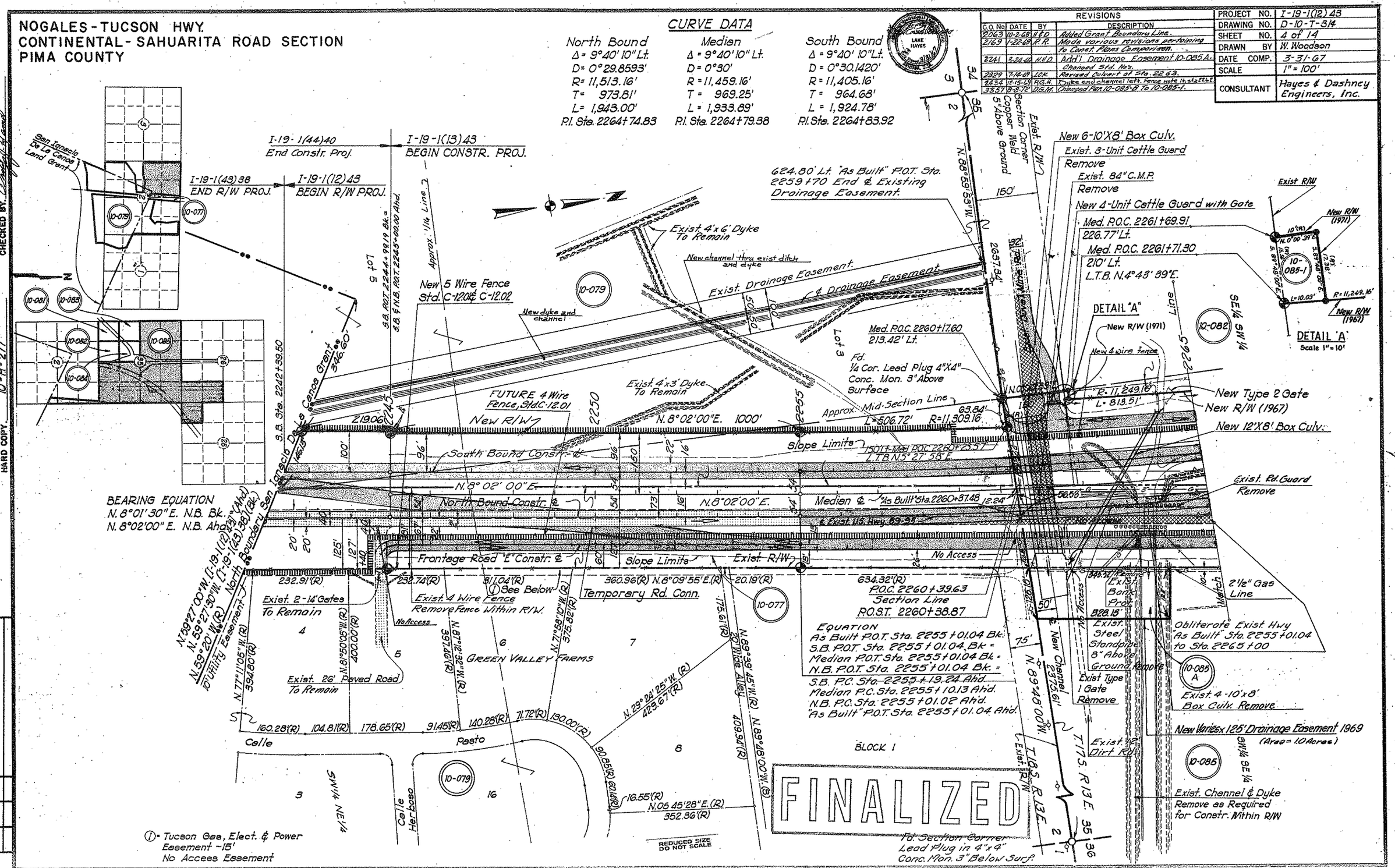

Click here for I 19 Index

NOGALES - TUCSON HWY.
CONTINENTAL - SAHUARITA ROAD SECTION
PIMA COUNTY

REVISIONS			
4748	1-21-77	R.M.M.	Finalized

REVISIONS			
C.O. No.	DATE	BY	DESCRIPTION
2003	10-2-68	H.F.D.	Rev. Slopes. Add'l R/W & Ease.
2241	5-21-69	H.F.D.	Added Fence Notes & Cattle Guard Callouts: Chngd.
"	"	"	Fence Std. Nos.
2329	7-14-69	LCK	Revised Zip on Exist. Hwy. - Added 24"
			P.C. on Front Rd. "E"
2434	12-15-69	R.G.H.	Added sundry notes. Revised Rd. "G"

PROJECT NO.	I-19-1(18)43
DRAWING NO.	D-10-T-314
SHEET NO.	5 of 14
DRAWN BY	W. Woodson
DATE COMP.	3-31-67
SCALE	1" = 100'
CONSULTANT	Hayes & Dashney Engineers, Inc.

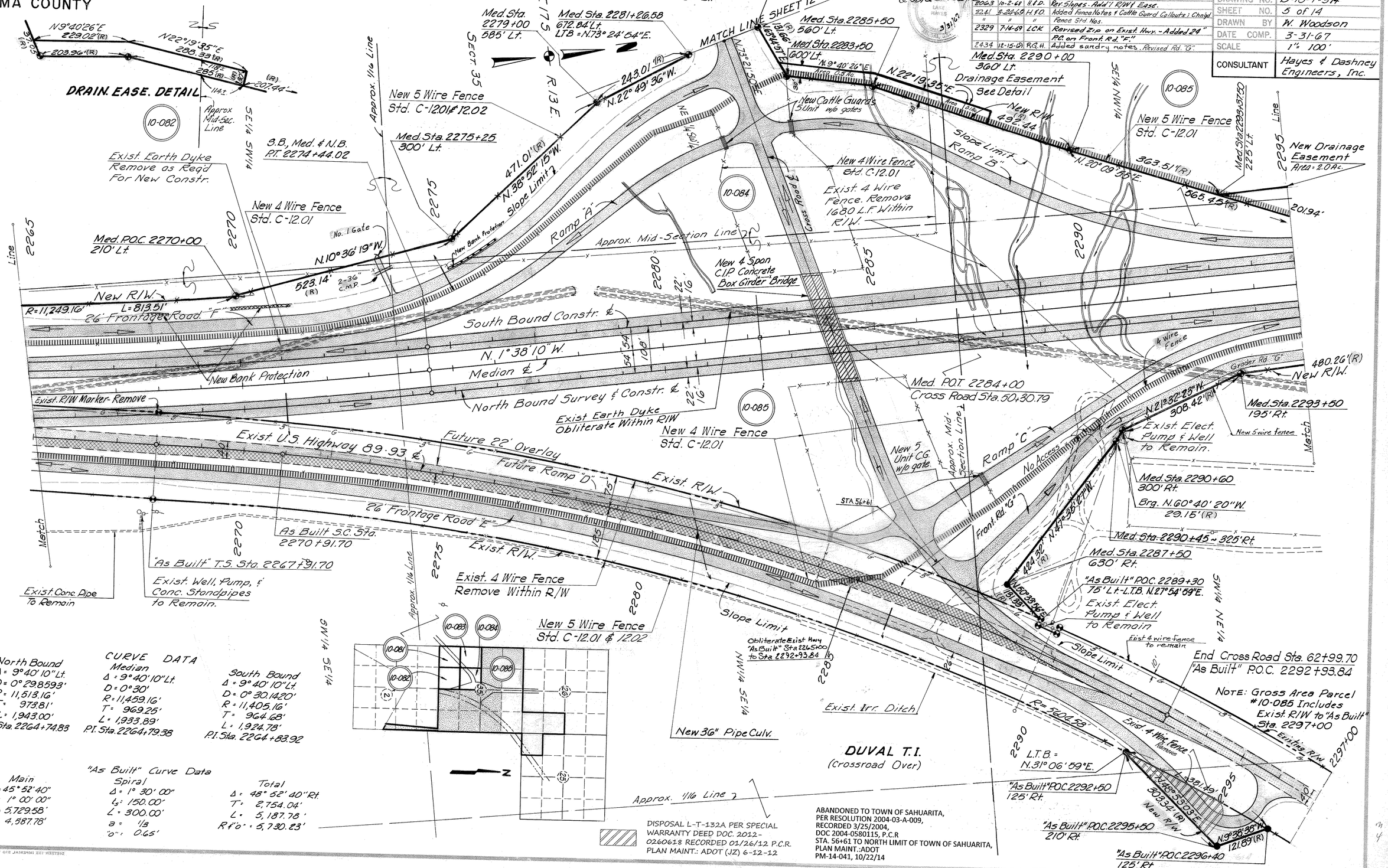

North Bound	CURVE DATA Median	South Bound
Δ = 9° 40' 10" Lt.	Δ = 9° 40' 10" Lt.	Δ = 9° 40' 10" Lt.
D = 0° 29.8593'	D = 0° 30'	D = 0° 30.1420'
R = 11,513.16'	R = 11,459.16'	R = 11,405.16'
T = 973.81'	T = 969.25'	T = 964.68'
L = 1,943.00'	L = 1,933.89'	L = 1,924.78'
P.I. Sta. 2264+74.83	P.I. Sta. 2264+79.38	P.I. Sta. 2264+83.92

"As Built" Curve Data

Main	Spiral	Total
Δ = 45° 52' 40"	Δ = 1° 30' 00"	Δ = 48° 52' 40" Rt.
D = 1° 00' 00"	L_s = 150.00'	T = 2,754.04'
R = 5,729.58'	L = 300.00'	L = 5,187.78'
L = 4,587.78'	a = 1/8	R/"O" = 5,730.23'
	"O" = 0.65'	

DISPOSAL L-T-132A PER SPECIAL WARRANTY DEED DOC. 2012-0260618 RECORDED 01/26/12 P.C.R. PLAN MAINT.: ADOT (JZ) 6-12-12

ABANDONED TO TOWN OF SAHUARITA, PER RESOLUTION 2004-03-A-009, RECORDED 3/25/2004, DOC 2004-0580115, P.C.R STA. 56+61 TO NORTH LIMIT OF TOWN OF SAHUARITA, PLAN MAINT.:ADOT PM-14-041, 10/22/14

CHECKED BY: Charles J. Hand

HARD COPY 10-H-277

NOGALES-TUCSON HWY.
CONTINENTAL-SAHUARITA ROAD SECTION
PIMA COUNTY

REVISIONS			
C.O. No.	DATE	BY	DESCRIPTION
2063	10-2-68	H&D	Revised Slopes - Add'l R/W
2241	9-24-69	H&D	Added Drain. Ease. Parcels 10-085-A & 10-086.
"	"	"	Added Exist & New Manholes & Exist 20" H.P. Water
"	"	"	Mem. Chnged Fence Std. No.
2329	7-14-69	LCK	Added New D.E.'s & R/W lt. & r.t. sta. 2310.
2434	12-15-69	R.G.H.	Added sundry notes and symbols.
4748	1-21-77	R.M.M.	Finalized

PROJECT NO.	I-19-1(12)43
DRAWING NO.	D-10-T-314
SHEET NO.	6 of 14
DRAWN BY	W. Woodson
DATE COMP.	3-31-67
SCALE	1"-100'
CONSULTANT	Hayes & Dashney Engineers, Inc.

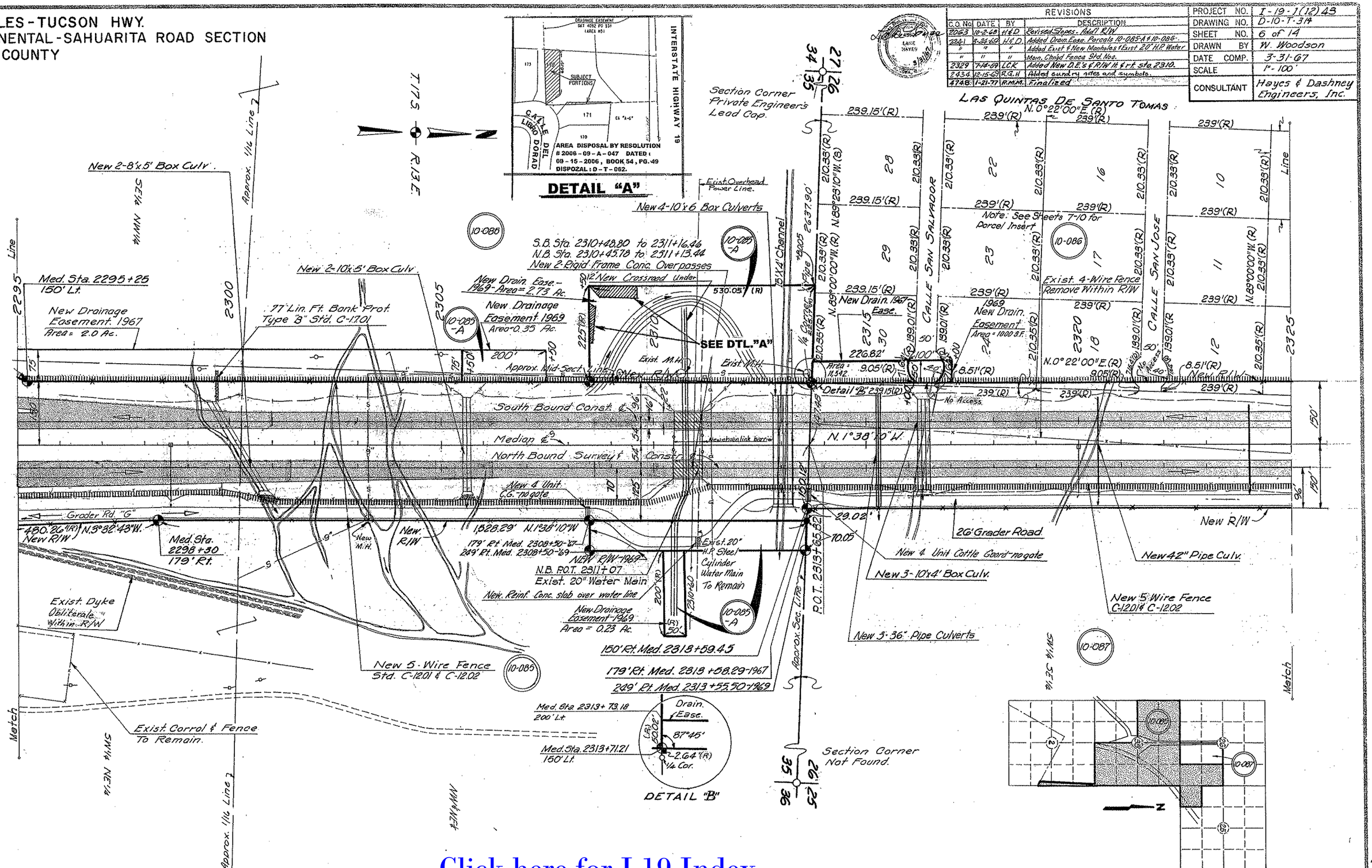

Click here for I 19 Index

NOGALES - TUCSON HWY.
CONTINENTAL - SAHUARITA ROAD SECTION
PIMA COUNTY

Click here for I 19 Index

REVISIONS			
C.O. No.	DATE	BY	DESCRIPTION
2063	10-2-67	H.&D.	Revised Slopes - Add'd Dr. Ease.
2169	1-22-69	R.R.	Chgd. 2-8x5 C.B.C.'s to 8x4 at Sta. 2343+00
2241	3-24-69	H&D	Added Drain. Easm. Parcels 10-086-, 10-087-A &
"	"	"	10-088-1. Chngd Fence Std. Nos. Showed Excess
"	"	"	Drain Ease. Areas.
2329	7-14-69	LCK	Revised Drain. Esmts.
4748	1-21-77	R.M.M.	Finalized

PROJECT NO.	I-19-1(12)43
DRAWING NO.	D-10-T-314
SHEET NO.	7 of 14
DRAWN BY	W. Woodson
DATE COMP.	3-31-67
SCALE	1" = 100'
CONSULTANT	Hayes & Dashney Engineers, Inc.

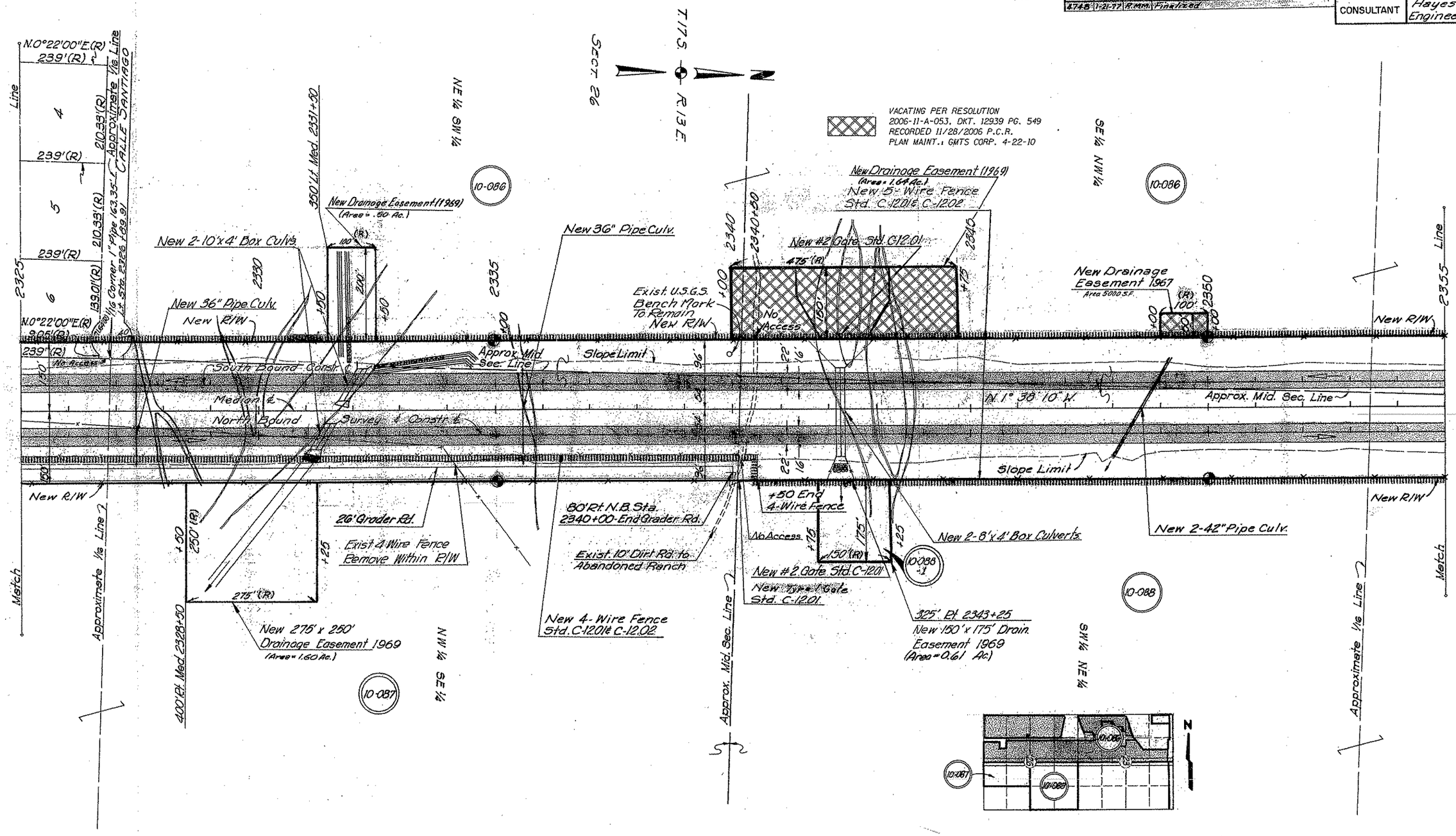

HARD COPY 10-H-277

CHECKED BY

NOGALES - TUCSON HWY.
CONTINENTAL-SAHUARITA ROAD SECTION
PIMA COUNTY

Click here for I 19 Index

REVISIONS			
C.O. No.	DATE	BY	DESCRIPTION
2063	10-2-68	H.&D.	Revised Slopes - Add. Drain. Ease.
2241	3-24-69	H.&D.	Added Drain. Ease. Parcel 10-086 ; Called Out
"	"	"	New Bank Protection ; Chngd Fence Std. Nos.
4748	1-21-77	R.M.M.	Finalized

PROJECT NO.	I-19-1(12) 43
DRAWING NO.	D-10-T-314
SHEET NO.	8 of 14
DRAWN BY	W. Woodson
DATE COMP.	3-31-67
SCALE	1" = 100'
CONSULTANT	Hayes & Dashney Engineers, Inc.

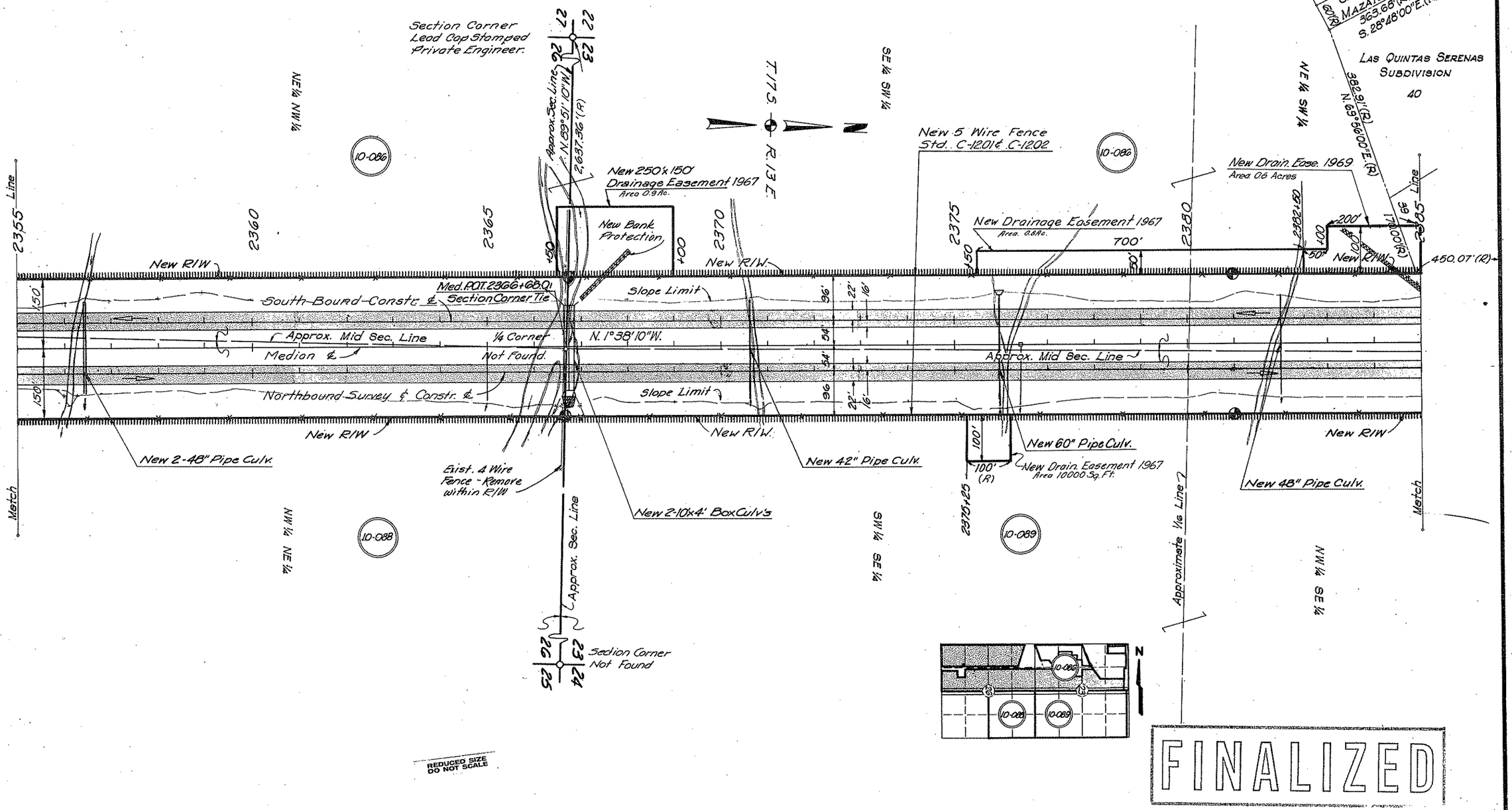

FINALIZED

CHECKED BY

HARD COPY 10-H-277

NOGALES-TUCSON HWY.
CONTINENTAL-SAHUARITA ROAD SECTION
PIMA COUNTY

Click here for I 19 Index

REVISIONS			
C.O. No	DATE	BY	DESCRIPTION
2063	10-2-68	H&D	Revised Slopes; Add. R/W & Dr. Ease.
2169	1-22-69	R.R.	Made various revisions pertaining to Const. Plans Comparison.
2241	3-24-69	H&D	Added Drain. Ease. Parcels 10-086
			Chng'd Fence Std. Nos.
2329	7-14-69	LCK	Chng'd D.E. lt. sta. 2400.
2494	11-15-69	RGH	Added note at sta. 2388 and gas line sta. 2410.
4748	1-21-77	R.M.M.	Finalized

PROJECT NO.	I-19-1(12)43
DRAWING NO.	D-10-T-314
SHEET NO.	9 of 14
DRAWN BY	W. Woodson
DATE COMP.	3-31-67
SCALE	1" = 100'
CONSULTANT	Hayes & Dashney Engineers, Inc.

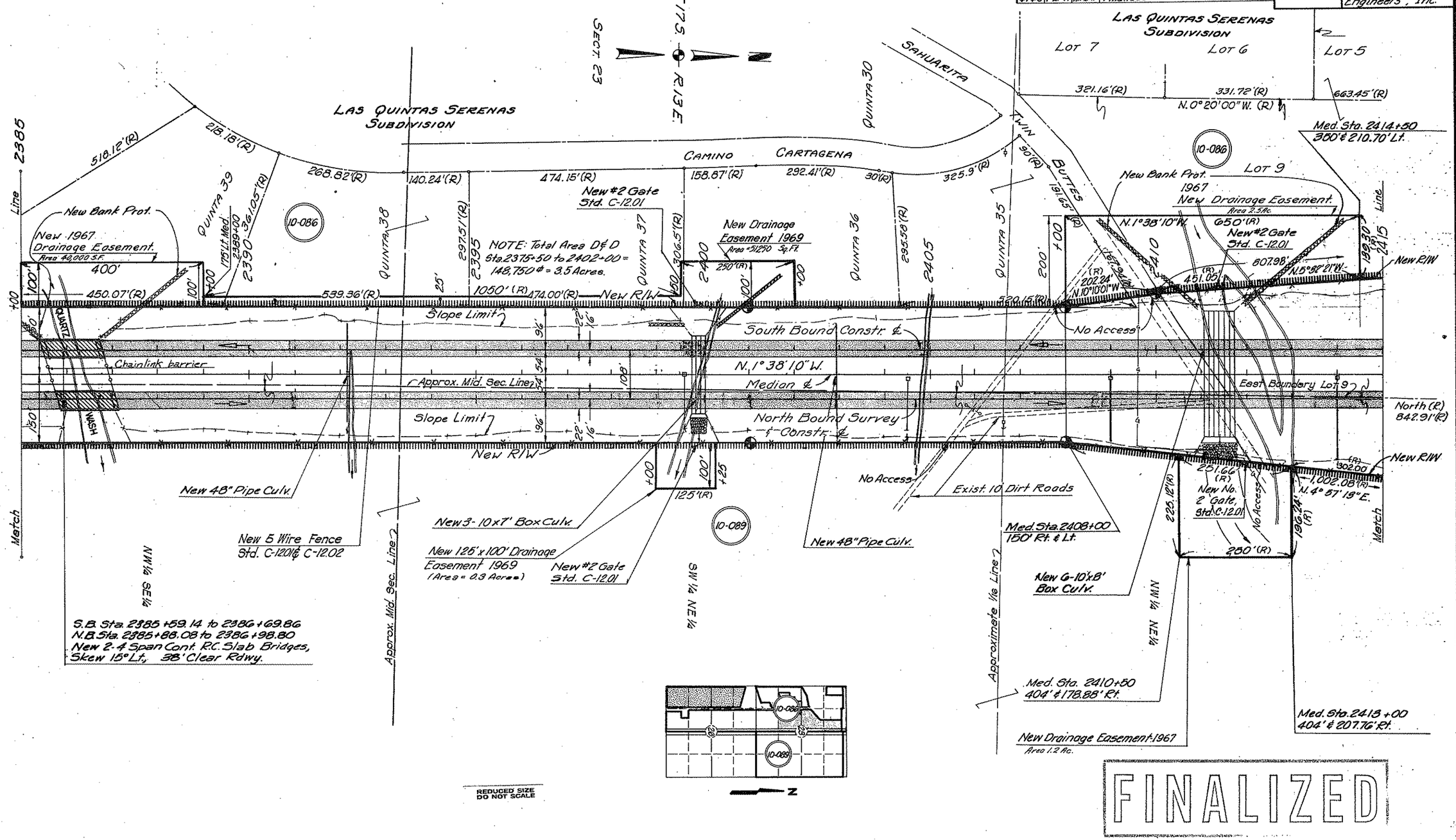

REDUCED SIZE DO NOT SCALE

FINALIZED

CHECKED BY

HARD COPY 10-H-277

NOGALES - TUCSON HWY.
CONTINENTAL - SAHUARITA ROAD SECTION
PIMA COUNTY

Click here for I 19 Index

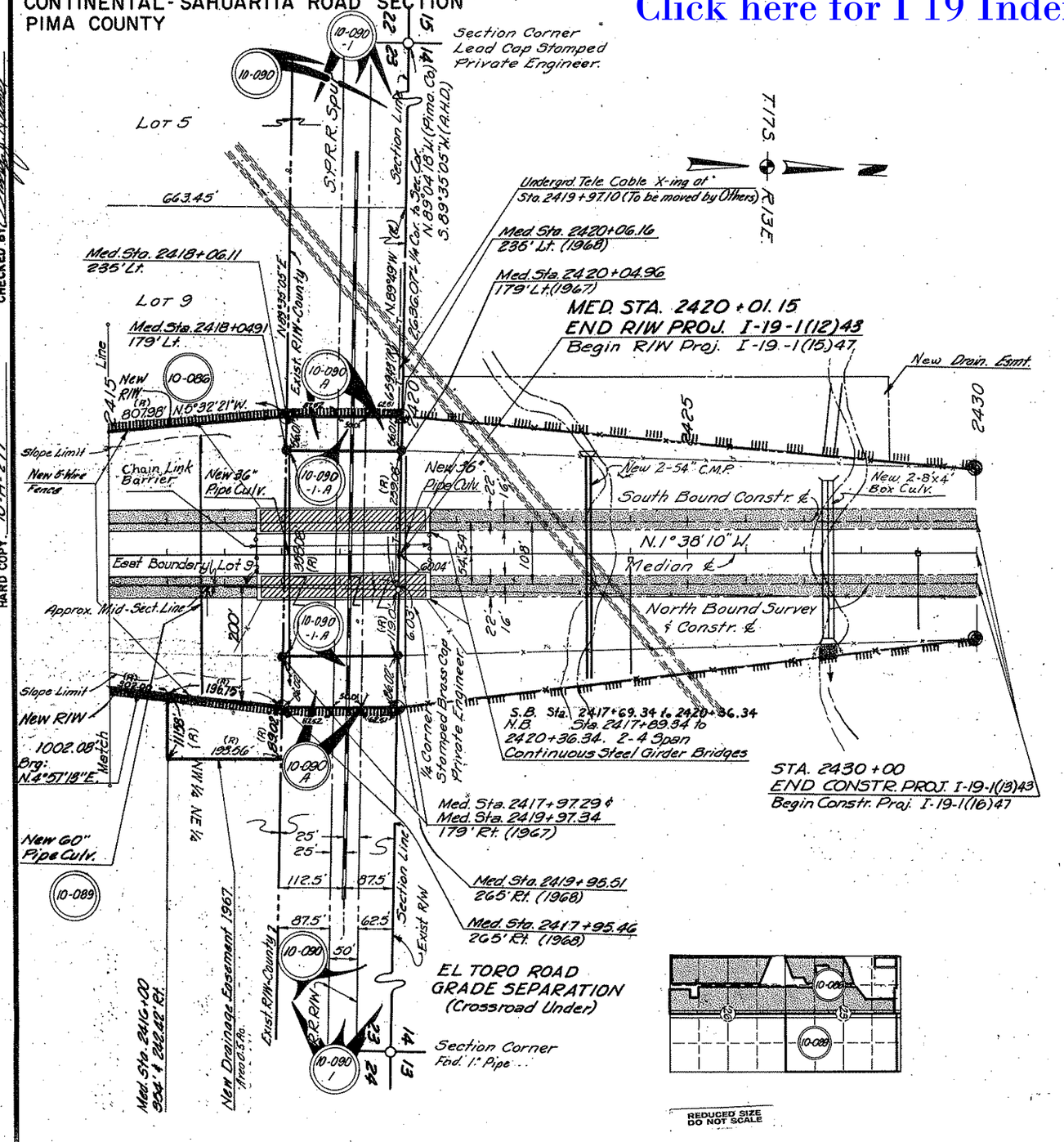

REVISIONS			
C.O. No.	DATE	BY	DESCRIPTION
2068	10-2-68	H.D.	Revised Slopes, Add'l R/W & Dr. East.
2169	1-22-69	R.R.	Added "Undergrd. Tele. Cable" crossing of P.O.T. 2419+97.10.
2329	7-14-69	L.C.K.	Called out "New 5 Wire Fence."
4748	1-21-77	R.M.M.	Finalized

PROJECT NO.	I-19-1(12)43
DRAWING NO.	D-10-T-3M
SHEET NO.	10 of 14
DRAWN BY	W. Woodson
DATE COMP.	3-31-67
SCALE	1" = 100'
CONSULTANT	Hayes & Dashney Engineers, Inc.

FINALIZED

CHECKED BY

HARD COPY 10-H-277

NOGALES - TUCSON HWY.
CONTINENTAL - SAHUARITA ROAD SECTION
PIMA COUNTY

Click here for I 19 Index

REVISIONS				
C.O. No.	DATE	BY	DESCRIPTION	
1814	12-6-67	AWB	Added Dist. along Section & New R/W lines.	PROJECT NO. I-19-1(12)43
2169	1-22-69	R.R.	Added gate to C.G. & Exist Tele. Cable. Chad. 2-58"x36" C.M.P. Arches to 2-90" Oval P.C.s.	DRAWING NO. D-10-T-314
				SHEET NO. 11 of 14
				DRAWN BY J. KRATOCHVIL
2241	3-24-69	H.E.D.	New Std. No.	DATE COMP. 3-31-67
2329	7-14-69	LCK	Chng'd width of X-Road.	SCALE 1"=100'
4748	1-21-77	R.M.M.	Finalized	CONSULTANT Hayes & Dashney Engineers, Inc.
8505	6-11-92	MTP	Added Zip & Note To Abandoned Area.	

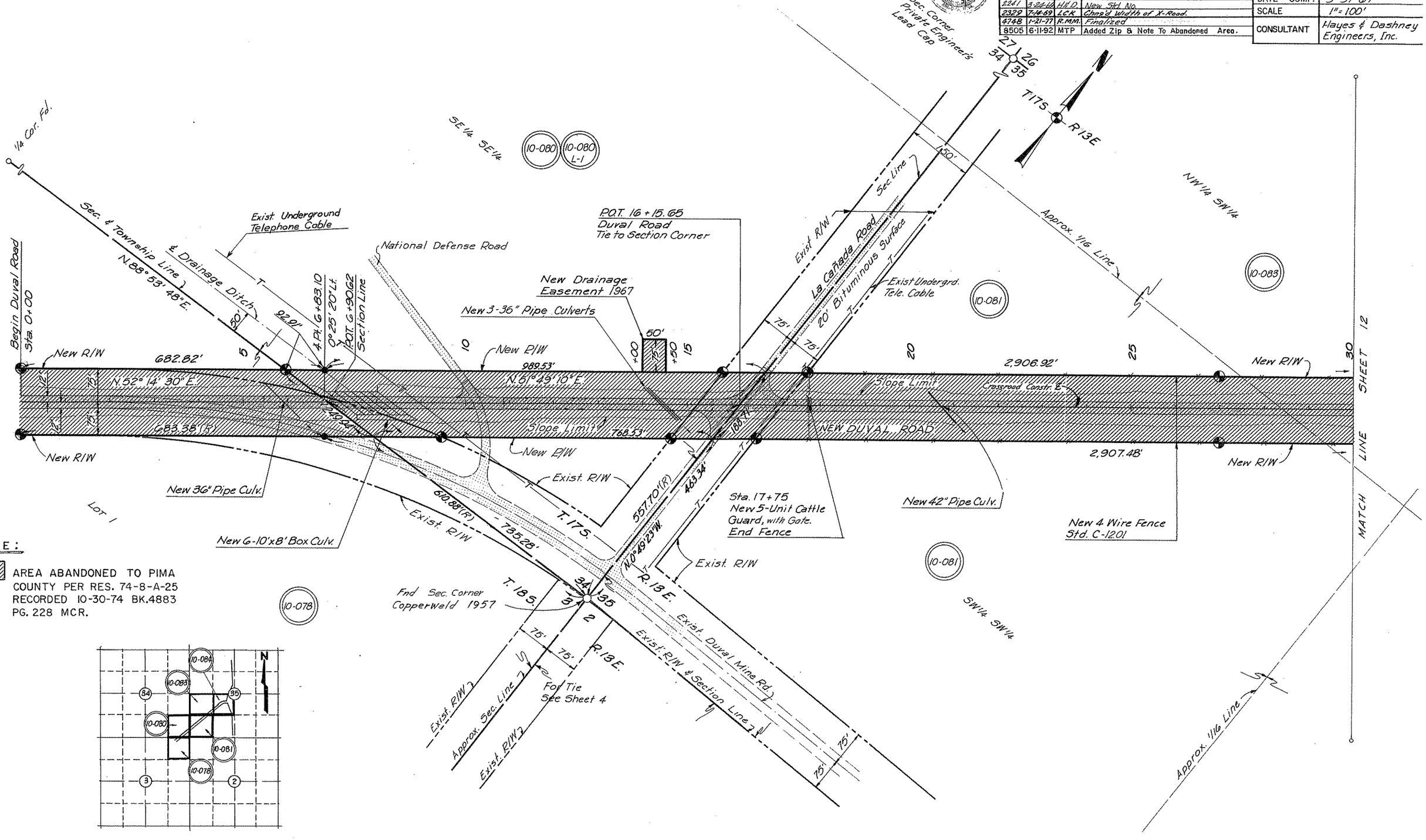

NOGALES - TUCSON HWY.
CONTINENTAL - SAHUARITA ROAD SECTION
PIMA COUNTY

Click here for I 19 Index

REVISIONS			
C.O. No.	DATE	BY	DESCRIPTION
2063	10-2-68	H.E.D.	Rev. Slopes, Add'l R/W
2169	1-22-69	A.A.	Called out D.E. Lt. Sta. 30. Chgd. 2-50x31 C.M.P. Arches to 2-90" Oval P.C's.
2241	3-24-69	H.E.D.	Added Drain. Ease. Parcel 10-083-A.
2329	7-14-69	L.C.K.	Chng'd Width of X-Road.
4748	1-21-77	R.M.M.	Finalized
8505	6-11-92	MTR	Added Zip & Note To Abandoned Area.

PROJECT NO.	I-19-1(12)43
DRAWING NO.	D-10-T-314
SHEET NO.	12 of 14
DRAWN BY	J. K. Ratochvil
DATE COMP.	3-31-67
SCALE	1" = 100'
CONSULTANT	Hayes & Dashney Engineers, Inc.

CHECKED BY

HARD COPY

NOTE:
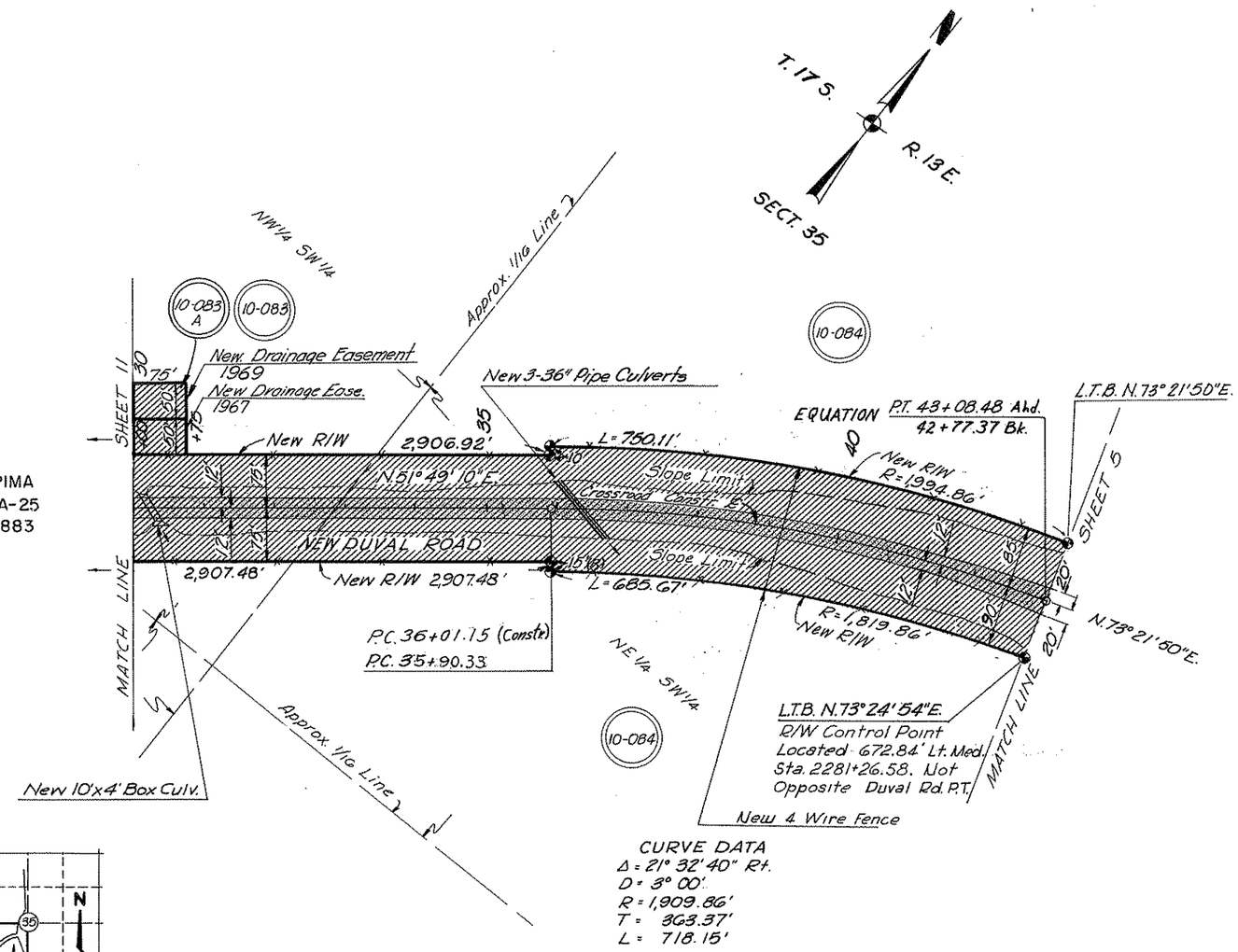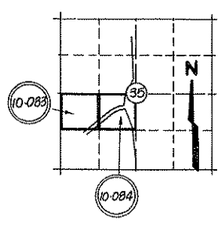
AREA ABANDONED TO PIMA COUNTY PER RES. 74-8-A-25 RECORDED 10-30-74 BK. 4883 PG. 228 MCR.