Formerly Proj I-17-1-706

FINALIZED

FED. ROAD DIVISION	STATE	PROJECT NUMBER	SHEET NUMBER	TOTAL SHEETS	FINALIZED PLANS
7	ARIZ.	T-980(3)	1	9	

DRAWING NUMBER	D-7-T-707

CO 3827 | 1-9-74 | W. MILLS | Finalized



STATE OF ARIZONA
STATE HIGHWAY DEPARTMENT

RIGHT OF WAY PLAN OF THE

PHOENIX – CORDES JCT.

STATE HIGHWAY

PROJECT NO. T-980(3)

MARICOPA
COUNTY

Click here for I-17 Index

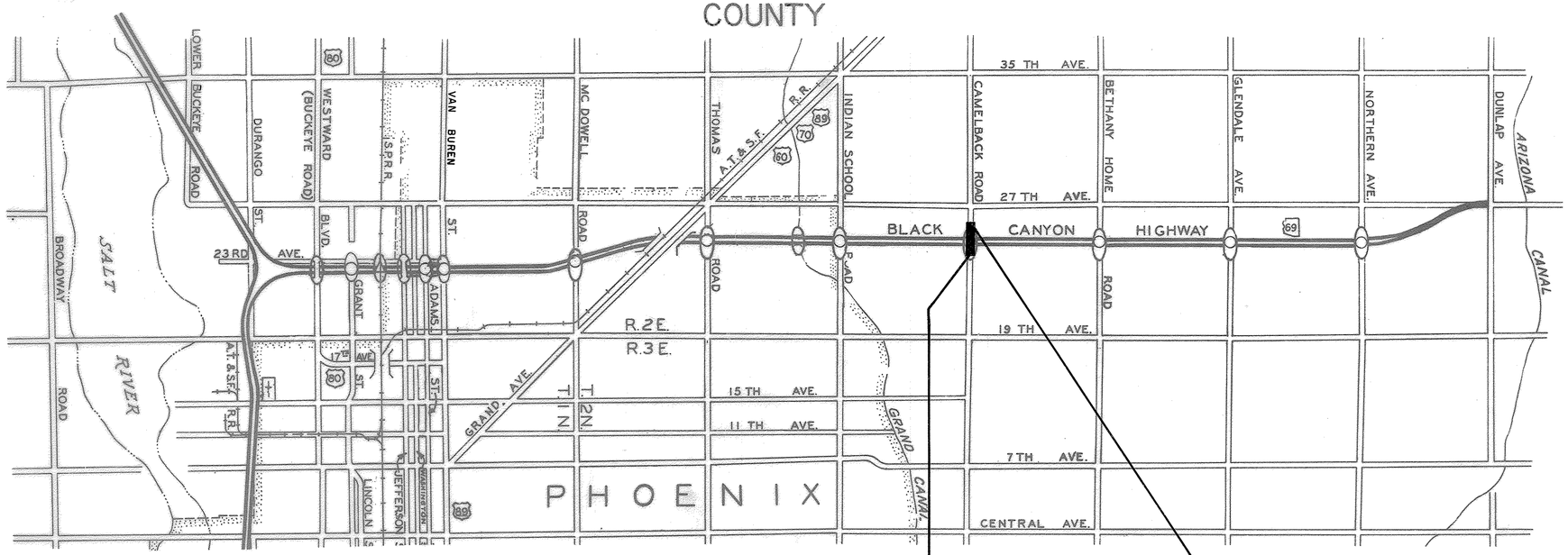

CONVENTIONAL SIGNS

HIGHWAY CENTER LINE (New) (Existing)
HIGHWAY R/W LINE (New) (Existing)
CONTROLLED ACCESS (Denied) (Open) (Existing)
R.R. R/W COMMON TO HIGHWAY R/W (Existing)
R.R. R/W LINE
TOWNSHIP AND RANGE LINE
SECTION LINE
1/4 LINE OR MID-SECTION LINE
1/16 LINE
PROPERTY LINE (not part of a Subdivision)
SUBDIVISION OR LOT LINE
ORIGINAL LOT LINE
STATE AND NATIONAL BOUNDARIES
COUNTY LINE
CITY LIMITS
LAND GRANTS BOUNDARIES

FOREST, NATIONAL MONUMENTS,
MILITARY BASES AND INDIAN RESERVATION
SURVEY MEANDER LINE
NEW R/W CONTROL POINT
EXISTING R/W MARKER
PARCEL NUMBER (7-001)
RAILROAD TRACK
POWER LINE
POWER TRANSMISSION LINE
TELEPHONE LINE
COMBINATION TELEPHONE AND POWER LINE
UNDERGROUND TELEPHONE CABLE
WATER LINE (W 2")
GAS LINE (G 2")
SEWER LINE (S 2") (Show size of line in alternate spaces)
STORM DRAIN (SD 2")
CHAIN LINK FENCE

BARBED WIRE FENCE (call out type)
STREET LIGHT
WATER METER
WATER VALVE
DOWN GUY
FIRE HYDRANT
GAS METER
GAS VALVE
MANHOLE (existing)
ROAD (existing)
PROPERTY ANCHOR BARS
PROPERTY LIMITS ARROWS
CANAL, CHANNEL OR DITCH
BRIDGE
BOX CULVERTS
CATTLE GUARD
RIVER
PIPE CULVERTS (New) (Existing)
DYKE

Gate on extended arm

Approved in accordance with Roadway Plans

For Walter E. Follett — ASSISTANT STATE ENGINEER — 11-24-69 DATE

ARIZONA STATE HIGHWAY COMMISSION
Approved for Right of Way Acquisition in accordance with Resolution Number 69-55 dated 6-27-69
William N. Price — State Highway Engineer

DEPUTY STATE ENGINEER — 11-24-69 DATE

U. S. DEPARTMENT OF TRANSPORTATION
FEDERAL HIGHWAY ADMINISTRATION
BUREAU OF PUBLIC ROADS
Approved:

DIVISION ENGINEER — DATE

Formerly Proj. I-17-1-706

PHOENIX - CORDES JCT. HWY.
CAMELBACK ROAD T.I.
MARICOPA COUNTY

Click here for I-17 Index

REVISIONS					
C.O. No.	DATE	BY	DESCRIPTION	PROJECT NO.	T-980(3)
2470	11-20-69	P. Todd	Chng'd Proj. No. from I-17-1-706 to T-980(3)	DRAWING NO.	D-7-T-707
2563	3-16-70	Mr.	Chng'd Net Area to 2,620 ft² T-1102	SHEET NO.	2 OF 9
3827	1-9-74	H. MILLS	Finalized	DRAWN BY	R.R.G., DIST. #1
				DATE COMP.	7-24-69
				SCALE	

CHECKED BY. Ralph L. Robinson

HARD COPY.

OWNERSHIP RECORD / ACQUISITION RECORD

PARCEL NUMBER	OWNER	DESCRIPTION	TOTAL AREA	AREA REQUIRED: GROSS INCLUDING EXISTING R/W	AREA REQUIRED: NET EXCLUDING EXISTING R/W	EASEMENT AREA	REMAINDER: LEFT	REMAINDER: RIGHT	SHEET NUMBER	COMMISSION APPROVAL	TYPE & DATE OF INSTRUMENT	RECORDED: DATE	RECORDED: BOOK	RECORDED: PAGE
7-1100	M. M. Lowry and Sylvia Lowry, H/W	Pt. of Lots 4 & 5, of Mariposa Homes Sub.	66,055		1,080			64,975	4 & 5	9-11-70	W.D. 8-24-70	10-7-70	8345	665
7-1101	Lilly Buchschmid, a widow	Pt. of Lot 6, Mariposa Homes Sub.	7,341		1,012			6,329	4 & 5	8-28-70	W.D. 7-24-70	9-25-70	8328	209-10
7-1102	William Leighton & Marian F. Leighton, H/W et al	Pt. of Lots 7 & 8 of Mariposa Homes Sub.	20,379		2,620			17,759	4 & 5	8-28-70	F.O.C. 1-3-72	1-31-72	9210	776-779-A

Note:
All Areas Shown On This Sheet Are In Square Feet.

Formerly Proj. I-17-1-706

PHOENIX - CORDES JCT. HWY.
CAMELBACK ROAD T. I.
MARICOPA COUNTY

REVISIONS				PROJECT NO.	T-980(3)
C.O. No.	DATE	BY	DESCRIPTION	DRAWING NO.	D-7-T-707
2470	11-20-69	P.Todd	Chng'd Proj. No. I-17-1-706 to T-980(3)	SHEET NO.	3 OF 9
"	"	"	Chng'd Constr. Proj. No. from I-17-1-506 to T-980(4)	DRAWN BY	R.R. GLISAN, DIST.#1
2932	5/4/71	DWS	CHANGED PROJ. LIMITS.	DATE COMP.	July 24, 1969
3827	1-9-74	H.MILLS	Finalized	SCALE	SEE BELOW
5396	7-11-75	R.MM	Showed Abandoned Area Added Note:		

CHECKED BY: Ralph E. Fabian

HARD COPY None

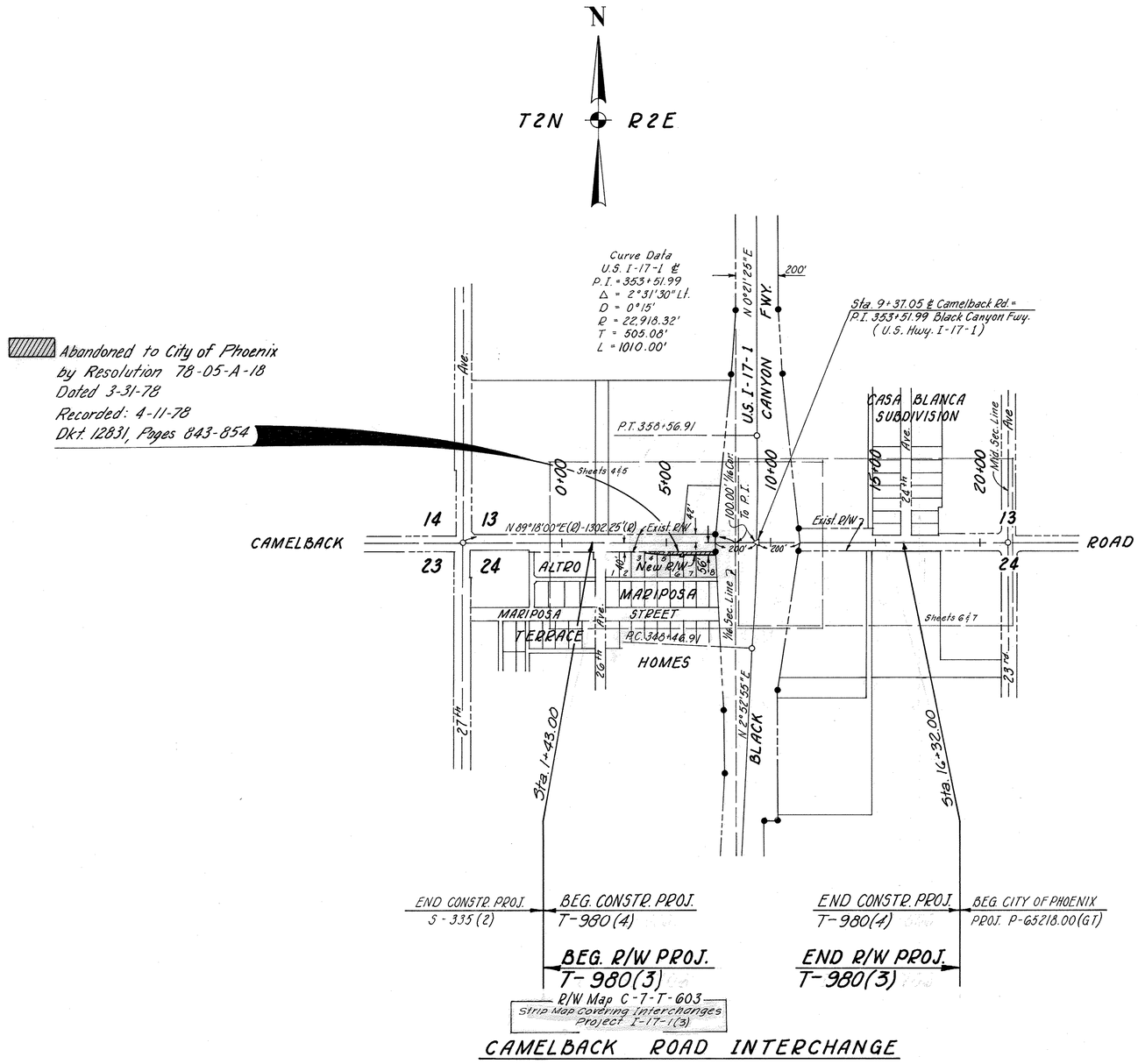

CAMELBACK ROAD INTERCHANGE

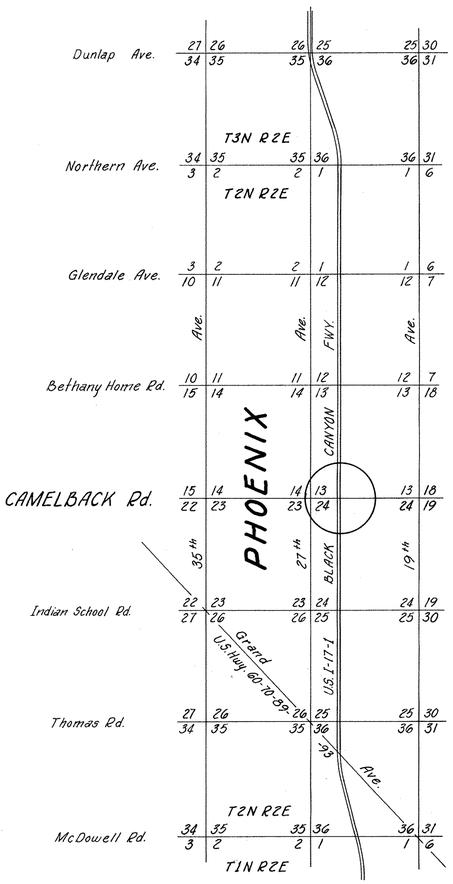

BLACK CANYON FREEWAY
TRAFFIC INTERCHANGES

Click here for I-17 Index

VICINITY MAP

Scale: 1" = 300'

19
10

Formerly Proj. I-17-1-706

PHOENIX - CORDES JCT. HWY
CAMELBACK ROAD T.I.
MARICOPA COUNTY

REVISIONS					
C.O. No.	DATE	BY	DESCRIPTION	PROJECT NO.	T-980(3)
2470	11-20-69	P. Todd	Chng'd Proj. No. from I-17-1-706 to T-980(3)	DRAWING NO.	D-7-T-707
"	"	"	Chng'd Constr. Proj. No. from I-17-1-506 to T-980(4)	SHEET NO.	4 OF 9
2933	3/4/71	DWS	CHANGED CONSTR. PROJ. LIMITS.	DRAWN BY	R.R.G., DIST. #1
3827	1-9-74	H. MILLS	Finalized	DATE COMP.	July 24, 1969
5396	7-11-79	R.M.M.	Showed Abondoned Area Added Note	SCALE	1" = 40'

Click here for I-17 Index

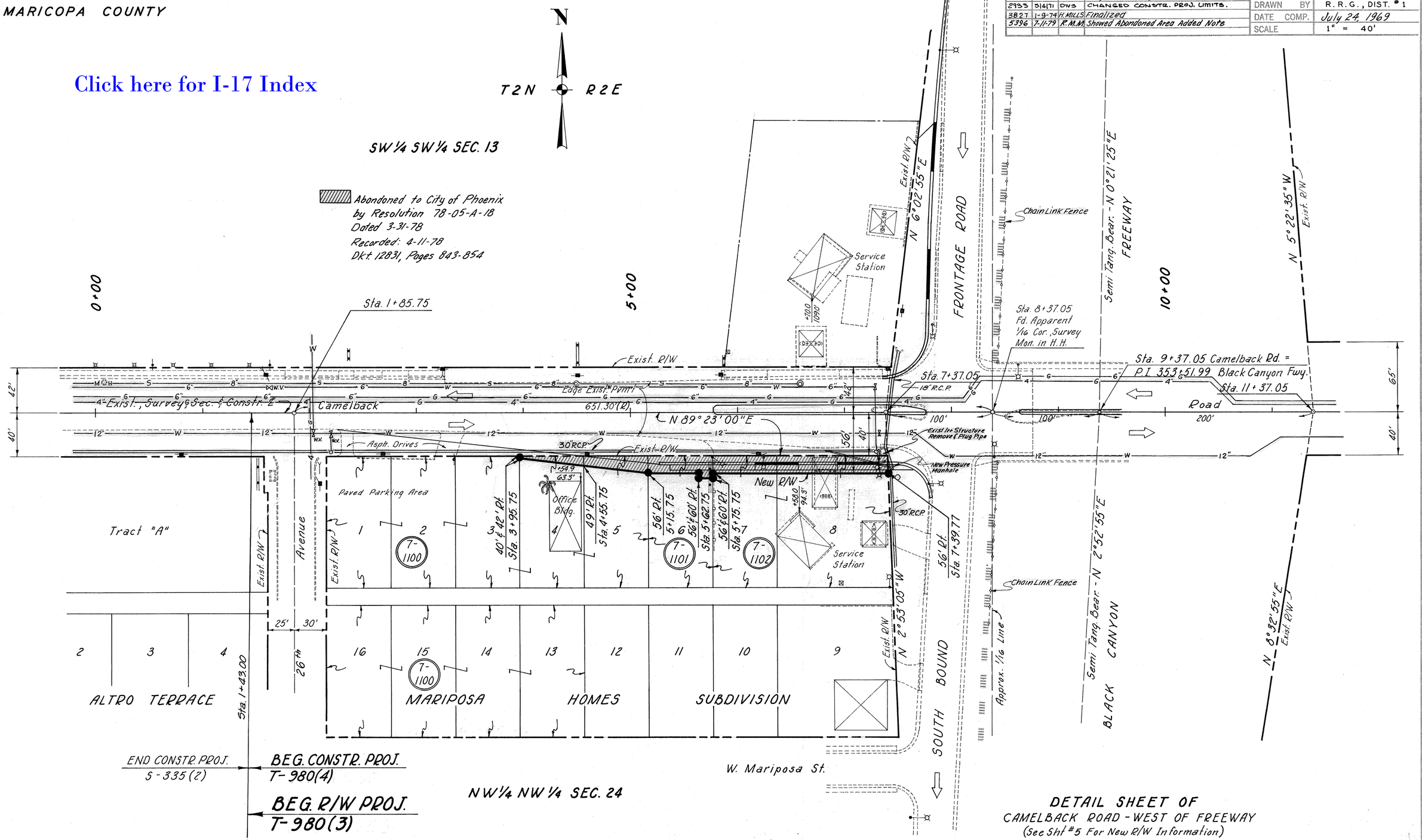

DETAIL SHEET OF
CAMELBACK ROAD - WEST OF FREEWAY
(See Sht #5 For New R/W Information)

CHECKED BY. Ralph L. Robinson
HARD COPY. None

Formerly Proj. I-17-1-706

PHOENIX - CORDES JCT. HWY.
CAMELBACK ROAD T. I.
MARICOPA COUNTY

REVISIONS					
C.O. No.	DATE	BY	DESCRIPTION	PROJECT NO.	T-980(3)
2470	11-20-69	P. Todd	Chng'd Proj. No. from I-17-1-706 to T-980(3)	DRAWING NO.	D-7-T-707
"	"	"	Chng'd Constr. Proj. No. from I-17-1-506 to T-980(4)	SHEET NO.	5 OF 9
2933	5/3/71	DWS	CHANGED PROJECT LIMITS.	DRAWN BY	R.R.G., DIST. #1
3827	1-9-74	H. MILLS	Finalized	DATE COMP.	July 24, 1969
5396	7-11-79	R.M.M.	Showed Abandoned Area Added Note	SCALE	1" = 40'

Click here for I-17 Index

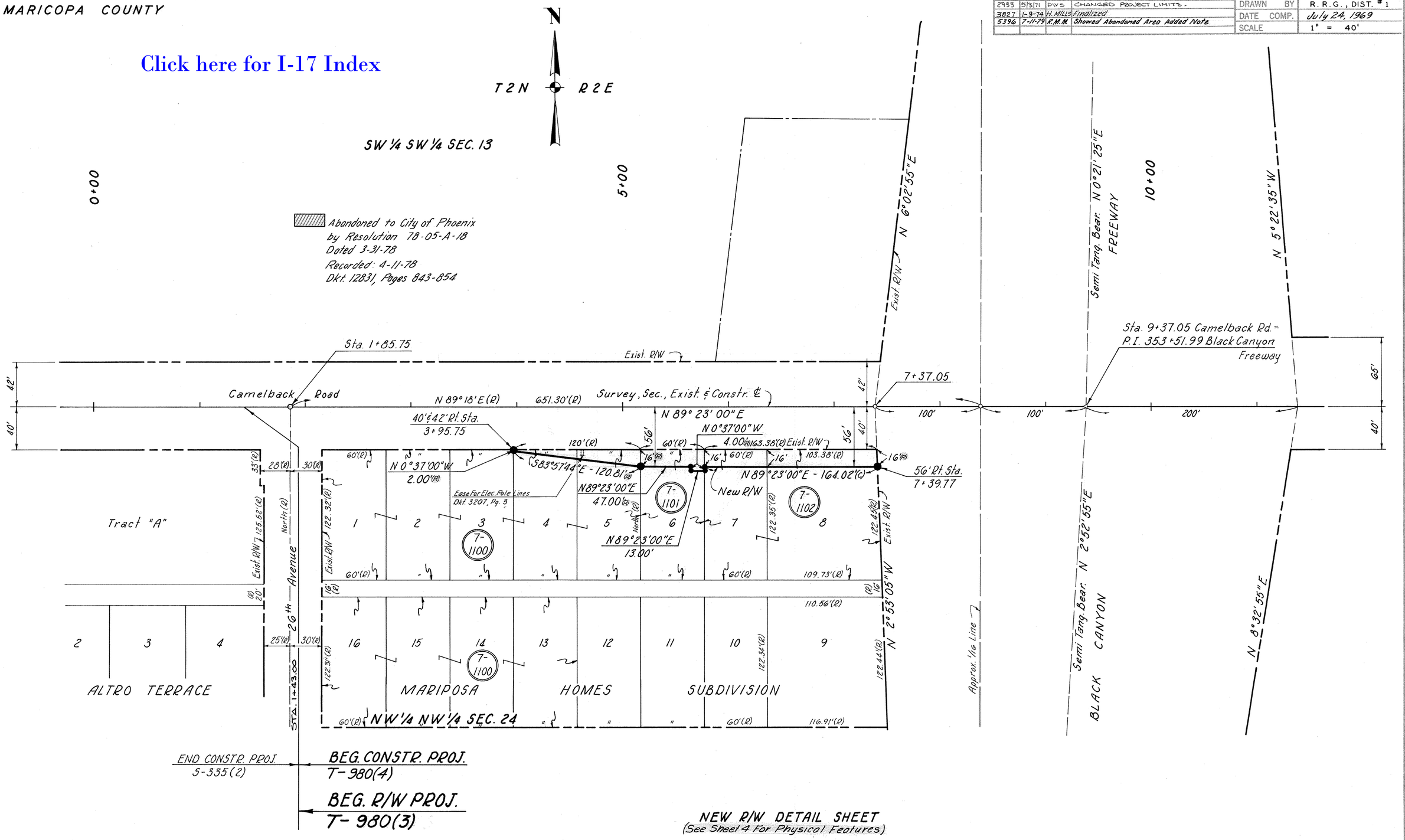

NEW R/W DETAIL SHEET
(See Sheet 4 For Physical Features)

CHECKED BY. Ralph L. Robinson

HARD COPY. None

Formerly Proj. I-17-1-706

PHOENIX - CORDES JCT. HWY.
CAMELBACK ROAD T. I.
MARICOPA COUNTY

REVISIONS			
C.O. No.	DATE	BY	DESCRIPTION
2470	11-20-69	P. Todd	Chng'd Proj. No. from I-17-1-706 to T-980(3)
"	"	"	Chng'd Constr. Proj. No. from I-17-1-506 to T-980(4)
2933	5/4/70	DWS	CHANGED PROJ. LIMITS.
3827	1-9-74	H. MILLS	Finalized

PROJECT NO.	T-980(3)
DRAWING NO.	D-7-T-707
SHEET NO.	6 OF 9
DRAWN BY	R.R.G., DIST. # 1
DATE COMP.	July 24, 1969
SCALE	1" = 40'

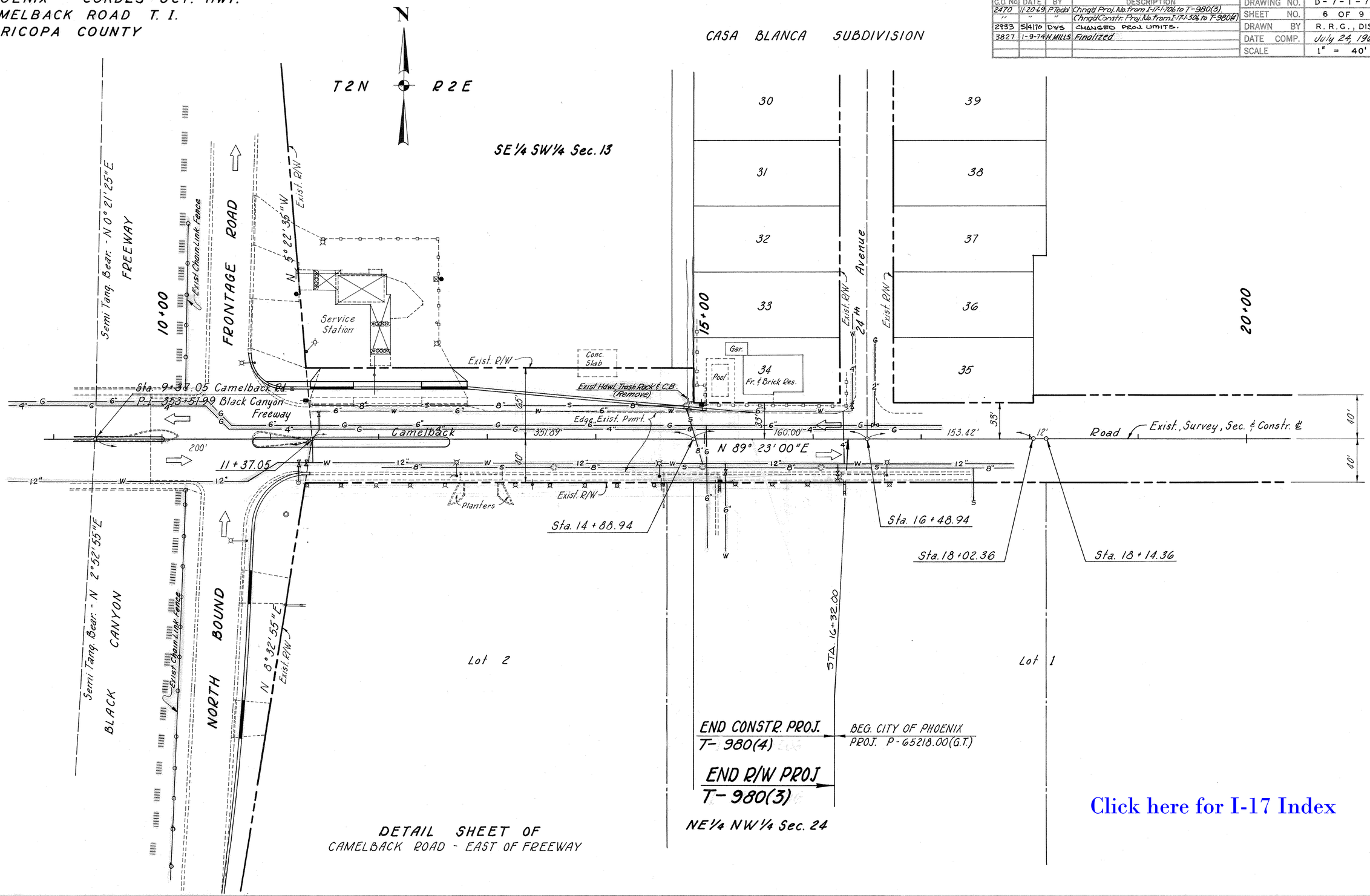

DETAIL SHEET OF
CAMELBACK ROAD - EAST OF FREEWAY

CHECKED BY Ralph L. Robinson

HARD COPY None

Click here for I-17 Index

Formerly Proj. I-17-1-706

PHOENIX - CORDES JCT. HWY.
CAMELBACK ROAD T. I.
MARICOPA COUNTY

REVISIONS				PROJECT NO.	T-980(3)
C.O. No.	DATE	BY	DESCRIPTION	DRAWING NO.	D-7-T-707
2470	VI-20-69	P. Todd	Changed Proj. No. I-17-1-706 to T-980(3)	SHEET NO.	7 OF 9
"	"	"	Chng'd Constr. Proj. No. from I-17-506 to T-980(4)	DRAWN BY	R. R. G., DIST. #1
2932	5-14-71	DWS	CHANGED PROJ. LIMITS.	DATE COMP.	July 24, 1969
3827	1-9-74	H. MILLS	Finalized	SCALE	1" = 40'

CHECKED BY: Ralph A. Robinson

HARD COPY: None

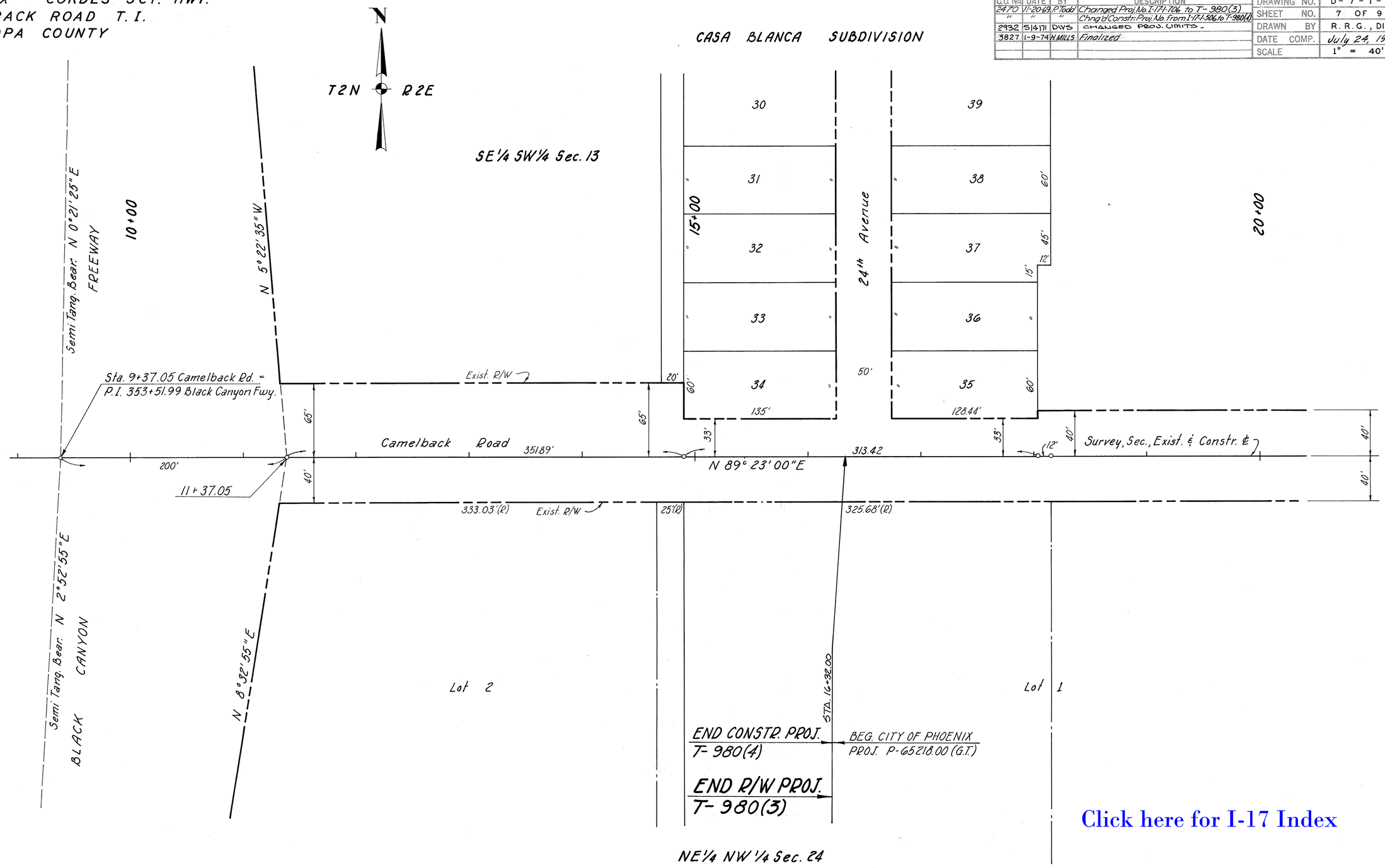

Click here for I-17 Index

19
10

Formerly Proj. I-17-1-706

PHOENIX - CORDES JCT. HWY.
CAMELBACK RD. T. I.
MARICOPA COUNTY

Click here for I-17 Index

REVISIONS			
C.O No.	DATE	BY	DESCRIPTION
2470	11-20-69	P. Todd	Chng'd Proj. No. from I-17-1-706 to T-980(3)
2932	5/2/71	DWS	CHANGED PROJ. LIMITS.
3827	1-9-74	H.MILLS	Finalized

PROJECT NO.	T-980(3)
DRAWING NO.	D-7-T-707
SHEET NO.	8 of 9
DRAWN BY	P. TODD
DATE COMP.	5-9-69
SCALE	APPROX. 1"= 40'

REF: JOB NO. 738 FLIGHT. 2 EXP. 2 DATE. 10-8-68 CHECKED BY. Ralph A. Johnson



Formerly Proj. I-17-1-706

PHOENIX - CORDES JCT. HWY.
CAMELBACK RD. T. I.
MARICOPA COUNTY

Click here for I-17 Index

REVISIONS			
C.O. No.	DATE	BY	DESCRIPTION
2470	11-20-69	P. Todd	Chngd Proj. No. from I-17-1-706 to T-980(3).
2932	5/4/71	DWS	CHANGED PROJ. LIMITS.
3827	1-9-74	H. MILLS	Finalized

PROJECT NO.	T-980(3)
DRAWING NO.	D-7-T-707
SHEET NO.	9 of 9
DRAWN BY	P. TODD
DATE COMP.	5-9-69
SCALE	APPROX. 1" = 40'

REF: JOB NO. 738 FLIGHT. 2 EXP. 3 DATE. 10-8-68 CHECKED BY. Ralph A. Johnson