RESULTS OF SURVEY

OF PORTIONS OF SECTIONS 1, 12, 13, 24, 25 & 36 OF T-2-N, R-2-E AND PORTIONS OF SECTIONS 13, 14, 23, 24, 25, 26, 35 & 36 OF T-3-N, R-2-E, G. & S. R. B. & M., MARICOPA COUNTY, ARIZONA

GROUND COORDINATES		
PNT	NORTH COORDINATE	EAST COORDINATE
104	902530.0151	639002.0251
105	902624.4296	641605.6920
107	905173.9371	639007.7417
108	905193.6691	641641.4016
109	905213.4006	644226.7013
110	907814.4065	639014.8761
111	907841.1670	641676.5503
113	910454.1680	639030.5561
114	910472.7910	641664.0526
115	910490.9806	644249.7645
116	913097.8867	639046.4903
117	913121.5082	641650.8799
119	915744.9462	639062.3492
120	915766.9507	641676.3884
121	915787.2649	644291.8995
122	918396.7393	639079.3890
123	918412.6534	641702.1018

GPS CONTROL POINTS provided by ADOT		
NAME	NORTH COORDINATE	EAST COORDINATE
"Mes"	903766.7415	640306.9047
"Indio"	906164.8422	640324.8006
"Wood"	909528.2012	640179.8234
"Hazel"	911154.2294	640246.3140
"Colt"	914474.2055	640554.4113
"Sourl"	915784.3531	640569.4267

Click here for I 17 Index

STATE OF ARIZONA | SS
County of Maricopa

I hereby certify that the within instrument was filed and recorded at request of
Stanley / ADOT
11/18/92 11:52
In Book 356
on page 31
Witness my hand and official seal the day and year aforesaid.
Helen Purcell County Recorder
By Frank Gonzales Deputy Recorder
92-655976
RECORDING NUMBER

N
500 0 500 1000
scale feet

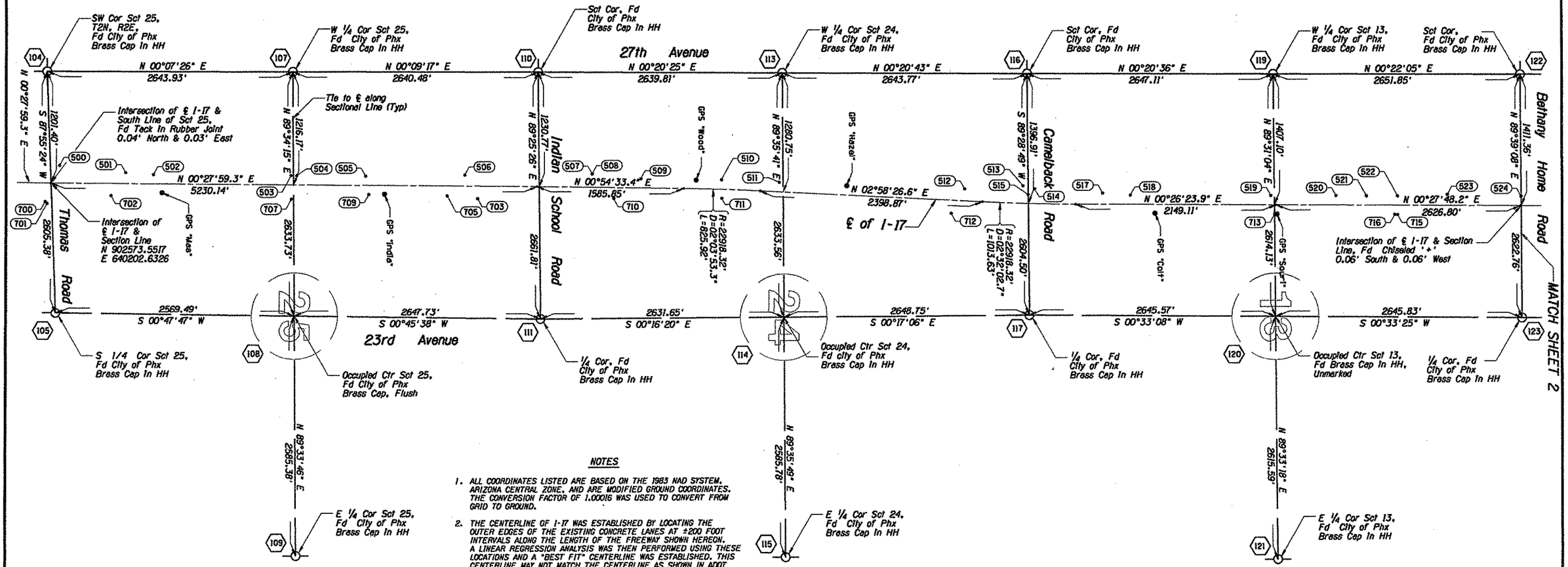

NOTES

1. ALL COORDINATES LISTED ARE BASED ON THE 1983 NAD SYSTEM, ARIZONA CENTRAL ZONE, AND ARE MODIFIED GROUND COORDINATES. THE CONVERSION FACTOR OF 1.00016 WAS USED TO CONVERT FROM GRID TO GROUND.
2. THE CENTERLINE OF I-17 WAS ESTABLISHED BY LOCATING THE OUTER EDGES OF THE EXISTING CONCRETE LANES AT ±200 FOOT INTERVALS ALONG THE LENGTH OF THE FREEWAY SHOWN HEREON. A LINEAR REGRESSION ANALYSIS WAS THEN PERFORMED USING THESE LOCATIONS AND A "BEST FIT" CENTERLINE WAS ESTABLISHED. THIS CENTERLINE MAY NOT MATCH THE CENTERLINE AS SHOWN IN ADOT RECORDS, NOR DOES IT PURPORT TO REFLECT THE CENTER OF THE I-17 RIGHT-OF-WAY LINES AS ESTABLISHED BY OTHERS.
3. THE DATA SHOWN HERE FOR THE CENTERLINE OF I-17 IS FOR THE ALIGNMENT AS FOUND BY STANLEY CONSULTANTS. ANGLE POINTS ALONG THE CENTERLINE MAY NOT BE LOCATED ON THE SECTIONAL LINES. SEE SHEET 5 FOR SECTIONAL INTERSECTION POINTS.
4. ALL SURVEYS THAT WERE PERFORMED MET OR EXCEEDED 1990 ADOT PHOTOGRAMMETRY & MAPPING ACCURACY STANDARDS FOR TOPOGRAPHIC MAP CONTROL SURVEYS. ALL COORDINATES WERE ADJUSTED USING THE LEAST SQUARES METHOD.

DENOTES RIGHT-OF-WAY MONUMENT OR REFERENCE POINT. SEE SHEET 4 FOR DETAILED INFORMATION.

CERTIFICATION

I HEREBY CERTIFY BY MY SEAL AND SIGNATURE THAT THE SURVEY OF THE AREA SHOWN HEREON WAS PERFORMED UNDER MY DIRECTION DURING THE MONTHS OF DECEMBER, 1991 TO JUNE, 1992 AND THAT THE DATA SHOWN HEREON IS, TO THE BEST OF MY KNOWLEDGE, TRUE AND CORRECT.

	NAME	DATE
DESIGN	DM	9/92
DRAWN	CGS	9/92
CHECKED	DM	9/92

STANLEY CONSULTANTS, INC.
2117 NORTH 16TH STREET
PHOENIX, ARIZONA 85016 • (602) 279-0901

ARIZONA DEPARTMENT OF TRANSPORTATION
HIGHWAYS DIVISION

RESULTS OF SURVEY

REGISTERED LAND SURVEYOR — CERTIFICATE NO. 21750 — CLYDE J. McCARTY — ARIZONA, U.S.A.

ROUTE I-17 | LOCATION THOMAS - THUNDERBIRD | SHEET 1 OF 5

TRACS 017 MA 202 H0888 01R PROJ. NO. N810-601 MA. DWG. NO. D-07-T-961

Click here for I 17 Index

GROUND COORDINATES		
PNT	NORTH COORDINATE	EAST COORDINATE
122	918396.7393	639079.3890
123	918412.6534	641702.1018
125	921044.2697	639083.0472
126	921055.9981	641715.4457
127	921068.1179	644346.8278
128	923690.1221	639088.7463
129	923699.8027	641729.4134
131	926340.1727	639084.0465
132	926337.6323	641721.7047
133	926334.5124	644360.8879
134	928974.2634	639079.0637
135	928968.2811	641713.7816
137	931604.0629	639085.2388
138	931604.7925	641731.4638
139	931605.8343	644360.1774
141	934234.4729	639111.7431
142	934228.0757	641748.9918

GPS CONTROL POINTS provided by ADOT		
NAME	NORTH COORDINATE	EAST COORDINATE
"Clare"	919568.9285	640574.9426
"Lien"	921676.6377	640567.5794
"State"	925924.8863	640388.3647
"Mart"	927193.3202	640385.4403
"Post"	930470.6365	640434.2511
"Way"	931975.0402	639720.8990

N

500 0 500 1000
scale feet

STATE OF ARIZONA } SS
County of Maricopa }
I hereby certify that the within instrument was filed and recorded at request of
Stanley/ADOT
11/18/92 11:52
in Book 356
on page 31
Witness my hand and official seal the day and year aforesaid.
Helen Purcell County Recorder
By Frank Gonzales Deputy Recorder
92-655976
RECORDING NUMBER

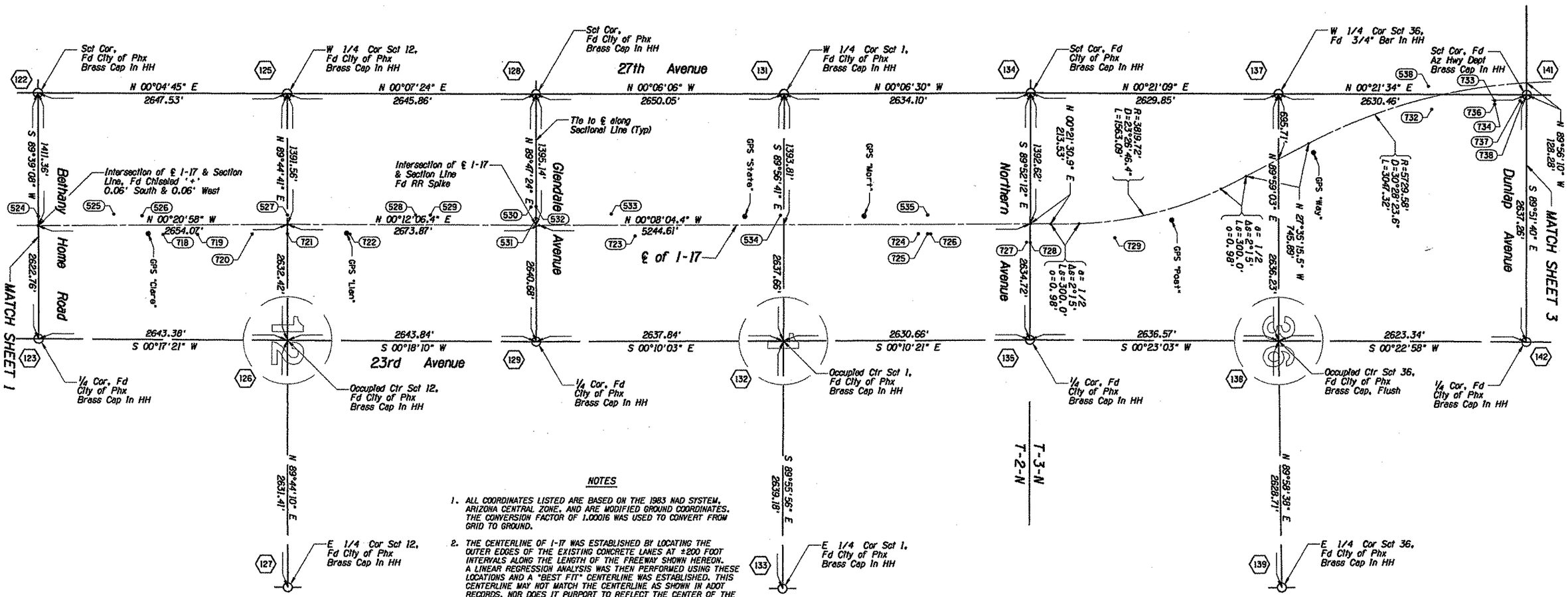

NOTES

1. ALL COORDINATES LISTED ARE BASED ON THE 1983 NAD SYSTEM, ARIZONA CENTRAL ZONE, AND ARE MODIFIED GROUND COORDINATES. THE CONVERSION FACTOR OF 1.00016 WAS USED TO CONVERT FROM GRID TO GROUND.
2. THE CENTERLINE OF I-17 WAS ESTABLISHED BY LOCATING THE OUTER EDGES OF THE EXISTING CONCRETE LANES AT ±200 FOOT INTERVALS ALONG THE LENGTH OF THE FREEWAY SHOWN HEREON. A LINEAR REGRESSION ANALYSIS WAS THEN PERFORMED USING THESE LOCATIONS AND A "BEST FIT" CENTERLINE WAS ESTABLISHED. THIS CENTERLINE MAY NOT MATCH THE CENTERLINE AS SHOWN IN ADOT RECORDS, NOR DOES IT PURPORT TO REFLECT THE CENTER OF THE I-17 RIGHT-OF-WAY LINES AS ESTABLISHED BY OTHERS.
3. THE DATA SHOWN HERE FOR THE CENTERLINE OF I-17 IS FOR THE ALIGNMENT AS FOUND BY STANLEY CONSULTANTS. ANGLE POINTS ALONG THE CENTERLINE MAY NOT BE LOCATED ON THE SECTIONAL LINES. SEE SHEET 5 FOR SECTIONAL INTERSECTION POINTS.
4. ALL SURVEYS THAT WERE PERFORMED MET OR EXCEEDED 1990 ADOT PHOTOGRAMMETRY & MAPPING ACCURACY STANDARDS FOR TOPOGRAPHIC MAP CONTROL SURVEYS. ALL COORDINATES WERE ADJUSTED USING THE LEAST SQUARES METHOD.

( ) DENOTES RIGHT-OF-WAY MONUMENT OR REFERENCE POINT. SEE SHEET 4 FOR DETAILED INFORMATION.

	NAME	DATE
DESIGN	DM	9/92
DRAWN	CGS	9/92
CHECKED	DM	9/92

STANLEY CONSULTANTS, INC.
317 NORTH 16TH STREET
PHOENIX, ARIZONA 85016 • (602) 279-0901

ARIZONA DEPARTMENT OF TRANSPORTATION
HIGHWAYS DIVISION

RESULTS OF SURVEY

ROUTE I-17 LOCATION THOMAS - THUNDERBIRD

REGISTERED LAND SURVEYOR 21780 CLYDE J. McCARTY ARIZONA U.S.A.

SHEET OF

TRACS 017 MA 202 H9888 01R PROJ. NO. N810-601 MA DWG. NO. D-07-T-961

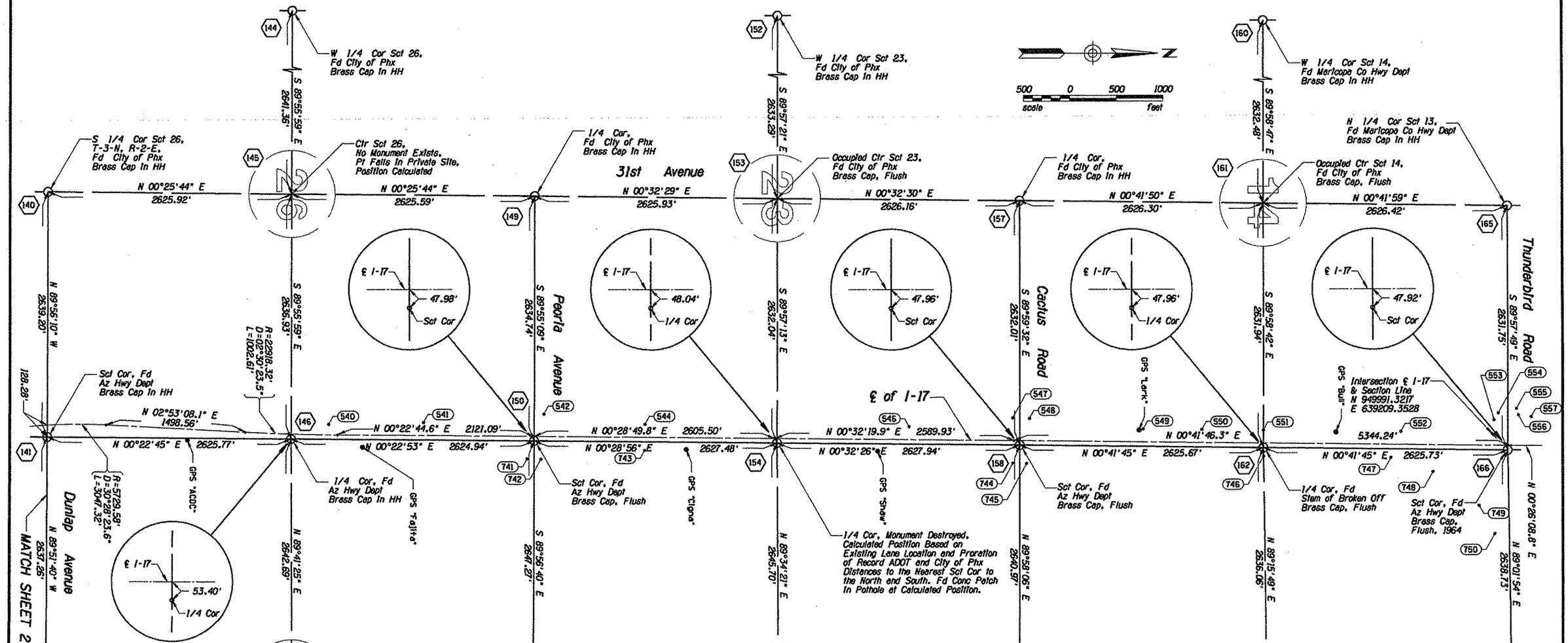

GPS CONTROL POINTS provided by ADOT		
NAME	NORTH COORDINATE	EAST COORDINATE
"ACDC"	935739.7564	639141.0882
"Fajita"	937631.9101	639218.7386
"Cigna"	941134.5374	639239.8340
"Shaw"	943202.8243	639257.3338
"Lark"	946022.5274	639033.3080
"Bull"	948151.0039	639059.5132

GROUND COORDINATES		
PNT	NORTH COORDINATE	EAST COORDINATE
140	934237.4197	636472.5410
141	934234.4729	639111.7431
142	934228.0757	641748.9918
144	936866.3558	633850.8388
145	936863.2669	636492.1954
146	936860.1833	639129.1212
147	936874.4708	641771.7749
148	936884.8605	644374.7791
149	939488.7805	636511.8473
150	939485.0645	639146.5878
151	939482.4953	641793.8604
152	942116.6138	633903.3693
153	942114.5899	636536.6628
154	942112.4559	639168.7025

GROUND COORDINATES		
PNT	NORTH COORDINATE	EAST COORDINATE
155	942132.1930	641814.3312
156	942150.7363	644389.9795
157	944740.6362	636561.4924
158	944740.2796	639193.5011
159	944741.7444	641834.4669
160	947367.6813	633960.9695
161	947366.7458	636593.4500
162	947365.7560	639225.3889
163	947399.6297	641861.2360
164	947430.1466	644397.9024
165	949992.9672	636625.5241
166	949991.2912	639257.2775
167	950035.8911	641895.6324

NOTES

1. ALL COORDINATES LISTED ARE BASED ON THE 1983 NAD SYSTEM, ARIZONA CENTRAL ZONE, AND ARE MODIFIED GROUND COORDINATES. THE CONVERSION FACTOR OF 1.00016 WAS USED TO CONVERT FROM GRID TO GROUND.
2. THE CENTERLINE OF I-17 WAS ESTABLISHED BY LOCATING THE OUTER EDGES OF THE EXISTING CONCRETE LANES AT ±200 FOOT INTERVALS ALONG THE LENGTH OF THE FREEWAY SHOWN HEREON. A LINEAR REGRESSION ANALYSIS WAS THEN PERFORMED USING THESE LOCATIONS AND A "BEST FIT" CENTERLINE WAS ESTABLISHED. THIS CENTERLINE MAY NOT MATCH THE CENTERLINE AS SHOWN IN ADOT RECORDS, NOR DOES IT PURPORT TO REFLECT THE CENTER OF THE I-17 RIGHT-OF-WAY LINES AS ESTABLISHED BY OTHERS.
3. THE DATA SHOWN HERE FOR THE CENTERLINE OF I-17 IS FOR THE ALIGNMENT AS FOUND BY STANLEY CONSULTANTS. ANGLE POINTS ALONG THE CENTERLINE MAY NOT BE LOCATED ON THE SECTIONAL LINES. SEE SHEET 5 FOR SECTIONAL INTERSECTION POINTS.
4. ALL SURVEYS THAT WERE PERFORMED MET OR EXCEEDED 1990 ADOT PHOTOGRAMMETRY & MAPPING ACCURACY STANDARDS FOR TOPOGRAPHIC MAP CONTROL SURVEYS. ALL COORDINATES WERE ADJUSTED USING THE LEAST SQUARES METHOD.

DENOTES RIGHT-OF-WAY MONUMENT OR REFERENCE POINT. SEE SHEET 4 FOR DETAILED INFORMATION.

STATE OF ARIZONA | SS
County of Maricopa

I hereby certify that the within instrument was filed and recorded at request of Stanley/ADOT
11/18/92 11:52
in Book 356
on page 31
Witness my hand and official seal the day and year aforesaid.
Helen Purcell County Recorder
By Isaac Barajas Deputy Recorder
92-655976 RECORDING NUMBER

	NAME	DATE
DESIGN	DM	9/92
DRAWN	CGS	9/92
CHECKED	DM	9/92

STANLEY CONSULTANTS, INC.
317 NORTH 10TH STREET
PHOENIX, ARIZONA 85006 • (602) 279-0501

ARIZONA DEPARTMENT OF TRANSPORTATION
HIGHWAYS DIVISION

RESULTS OF SURVEY

ROUTE I-17 | LOCATION THOMAS - THUNDERBIRD | SHEET OF

REGISTERED LAND SURVEYOR 21780 CLYDE J. McCARTY ARIZONA, U.S.A.

Click here for I 17 Index

TRACS 017 MA 202 H0888 01R PROJ. NO. N 810-601 MA DWG. NO. D-07-T-961

FOUND RIGHT-OF-WAY MONUMENTS, WEST SIDE OF I-17

PNT	DESCRIPTION	STATION	OFFSET	NORTH COORDINATE	EAST COORDINATE	REMARKS
500	ADOT alum. cap in conc. flush, w/angle iron 2' to E. marked "PC 18+13.94" NW corner of Thomas & I-17	249+02.56	190.04' Lt	902666.7305	640013.3461	Monument is 0.07' W. of R/W line
501	Railroad rail w/punch, marked "P.O.T. 256+11.50"	256+12.62	119.60' Lt	903376.1851	640089.5626	Monument is 0.71' N. and 0.12' E. of corner position
502	Railroad rail, marked "259+11.00", S. of Earll Drive	259+11.14	100.05' Lt	903674.5435	640111.5392	Monument is 0.22' N. and 0.05' W. of corner position
503	Railroad rail, SW corner of Osborn & SBFR	273+93.20	100.47' Lt	905156.5523	640123.1916	Monument is 0.75' S. and 0.47' W. of corner position
504	1/2" rebar, NW corner of Osborn & SBFR	274+53.92	99.56' Lt	905217.2680	640124.5962	Monument is 0.44' E of R/W line
505	Railroad rail, just N. of SRP enclosure	282+00.52	100.00' Lt	905963.8403	640130.2294	Monument is on R/W line
506	3/4" pipe at block wall	292+62.75	119.69' Lt	907026.1953	640119.1906	Monument is 0.59' S. and 0.24' E. of corner position
507	Railroad rail at NE corner of Allstar Inn	306+37.28	142.80' Lt	908401.9174	640111.8945	Monument is 4.82' E. of R/W line
508	5/8" rebar at NE corner of Allstar Inn	306+38.72	147.86' Lt	908403.4432	640106.8561	Monument is 0.35' W. of R/W line
509	1/2" rebar, S. of Glenrose Street	311+64.11	100.03' Lt	908928.0033	640163.0215	Monument is good for corner position
510	ADOT alum. cap at block wall, NE corner Canyon Woods II Apartments	320+37.08	103.71' Lt	909802.7011	640176.9074	Monument is 0.54' S. and 0.03' W. of corner position
511	Railroad rail, SW corner of Campbell & SBFR	326+55.54	102.84' Lt	910422.3350	640206.1725	Monument is 5.02' W. of R/W line
512	1/2" pipe at SW corner of Pierson & SBFR	346+51.82	130.12' Lt	912417.3371	640282.5074	Monument is on R/W line
513	1/2" rebar at SW corner of Camelback & SBFR	352+88.35	189.44' Lt	913052.6753	640251.9827	Monument is 0.14' S. and 0.36' E. of corner position
514	ADOT alum. cap at NW corner of Camelback & SBFR	354+15.79	161.68' Lt	913178.2474	640283.5398	Control Pt.?
515	Az. Hwy. Dept. brass cap in H.H. W. end median, Camelback & SBFR	353+48.70	94.14' Lt	913109.6188	640349.1265	Monument is 0.08' S. of sec. line, 0.44' E. of 1/16th corner position
517	1/2" rebar w/cap L.S. *7146 at NE corner Econolodge	361+53.21	120.22' Lt	913912.0875	640335.0097	Monument is 0.40' S. and 0.36' W. of corner position
518	1/2" rebar w/cap L.S. *7146	364+52.27	100.31' Lt	914210.9933	640357.2144	Monument is 0.35' S. and 0.32' W. of corner position
519	Railroad rail, N. end block wall, SW corner Missouri & SBFR	379+58.00	99.77' Lt	915716.6751	640369.3220	Monument is 0.23' E. of R/W line
520	2 1/2" unmarked brass cap in H.H., Luke Ave. & SBFR	386+64.61	100.01' Lt	916423.2980	640374.7658	Monument is on R/W line
521	2 1/2" unmarked brass cap in H.H., San Miguel Rd. & SBFR	389+90.72	100.05' Lt	916749.3969	640377.3677	Monument is 0.05' W. of R/W line
522	2 1/2" unmarked brass cap in H.H., Montebello & SBFR	393+22.47	100.20' Lt	917081.1435	640379.9021	Monument is 0.82' N. and 0.20' W. of corner position
523	Az. Hwy. Dept. brass cap in conc. D/W, S. of Palo Verde Road	398+55.00	118.37' Lt	917613.7960	640366.0398	Control Pt.?
524	Unmarked Brass Cap in H.H., Bethany Home Road & SBFR	406+47.13	100.05' Lt	918404.3366	640390.6785	Monument is 0.36' S. of sec. line, 0.07' W. of 1/16th corner position
525	ADOT angle iron marker, no cap located	414+45.14	119.56' Lt	919202.2168	640366.2991	Marker is 3.33' S. and 0.36' E. of corner position
526	ADOT angle iron marker, no cap located	417+44.68	99.81' Lt	919501.8686	640384.2257	Marker is 2.80' S. and 0.21' E. of corner position
527	City of Phoenix brass cap flush	432+92.87	100.04' Lt	921050.0274	640374.5552	Monument is 0.04' W. of corner position
528	5/8" pipe	446+56.15	105.03' Lt	922414.2766	640374.3413	Monument is on R/W line
529	5/8" pipe	448+12.85	105.10' Lt	922570.9824	640374.8175	Monument is 0.10' W. of R/W line
530	Az. Hwy. Dept. brass cap flush at back of S/W	458+82.28	195.34' Lt	923640.7149	640288.3453	Control Pt.?, monument is 0.73' W. of R/W line
531	Az. Hwy. Dept. brass cap flush at T/C, W. side of median, Glendale Ave. "Glen 17"	459+36.63	76.30' Lt	923694.6530	640407.5834	Vertical control point
532	Chiseled "t" at top of W. side of concrete island, Glendale & SBFR	459+36.03	199.61' Lt	923694.4803	640284.2696	Monument is on sec. line, 0.39' E. of corner position
533	ADOT angle iron marker, no cap located	467+38.52	119.98' Lt	924495.9889	640362.2046	Monument is good for corner position
534	Railroad rail, SW corner of Orangewood & SBFR	485+46.18	100.42' Lt	926303.6871	640377.5216	Monument is 0.42' W. of R/W line
535	ADOT angle, iron marker, S. of Hayward St.	501+14.99	99.73' Lt	927872.4995	640374.5254	Monument is 1.63' N. and 0.26' E. of corner position
538	Az. Hwy. Dept. brass cap flush, N. side of alley of Bowling Arena	557+32.06	118.29' Lt	933197.7098	639019.7037	Monument is 0.08' E. of R/W line
540	ADOT alum. cap in H.H., Cheryl Dr. & SBFR	597+87.60	112.32' Lt	937267.0195	638971.4042	?, Control Pt.
541	Az. Hwy. Dept. brass cap in fence ftg., w/angle iron 1.5' S.	608+06.80	140.21' Lt	938285.8950	638950.4593	?, monument may be on former R/W line
542	Az. Hwy. Dept. brass cap in top of bank of conc. ditch, 1.2' E. of angle iron	621+10.66	240.58' Lt	939590.8152	638858.8992	Monument is 0.33' N. and 0.19' W. of corner position
544	Az. Hwy. Dept. brass cap at R/W fence, 1.3' N. of angle iron	632+07.74	140.04' Lt	940687.0193	638968.6443	Monument is 0.41' N. and 0.05' W. of corner position
546	Az. Hwy. Dept. brass cap, 1.4' N. of angle iron	660+62.48	140.01' Lt	943541.7914	638994.0941	Monument is 0.32' S. and 0.09' W. of corner position
547	ADOT angle iron marker, SW corner of Cactus & SBFR, no cap located	671+83.88	243.13' Lt	944664.1120	638901.5223	Monument is 1.20' S. and 0.16' W. of corner position
548	SE cor. of R/W chain link fence, NW cor. of Cactus & SBFR	673+64.40	240.36' Lt	944845.2463	638906.4424	Fence cor. is 0.07' S. and 0.06' E. of corner position
549	Railroad spike, ℄ Larkspur & SBFR	685+86.51	137.98' Lt	946066.0235	639023.6671	Monument is 0.08' E. of R/W line
550	Cotton picker spindle, ℄ Windrose & SBFR	692+21.04	140.00' Lt	946700.5270	639029.3570	Monument is 0.06' E. of R/W line
551	1/2" rebar in pvmt., Sweetwater & SBFR	698+86.38	140.02' Lt	947365.8240	639037.4201	Monument is on mid-sec. line, 0.04' E. of corner position
552	Az. Hwy. Dept. brass cap, S. end of R/W fence, 1.5' S. of angle iron	713+64.23	140.04' Lt	948843.5593	639055.3524	Monument is 0.30' S. of corner position
553	Az. Hwy. Dept. brass cap w/angle iron, SW cor. Thunderbird & SBFR	723+63.95	276.93' Lt	949844.8686	638930.6243	Monument is 0.58' S. and 0.14' E. of corner position
554	Az. Hwy. Dept. brass cap, 0.6' S. of fence post, 1.8' E. of angle iron	724+09.44	351.02' Lt	949891.2642	638857.0877	Monument is 0.28' S. and 0.13' W. of corner position
555	ADOT Hwy. Div. alum. cap, 2.0' S. of angle iron, NW cor. Thunderbird & I-17	726+05.71	400.91' Lt	950086.2986	638809.2938	N. of project, incl. for reference
556	ADOT Hwy. Div. alum. cap, 2.0' S. of angle iron, NW cor. Thunderbird & I-17	726+26.23	332.09' Lt	950106.2889	638878.2694	N. of project, incl. for reference
557	Az. Hwy. Dept. brass cap, 1.8' NW of angle iron	727+64.09	312.35' Lt	950243.9966	638899.0580	N. of project, incl. for reference

FOUND RIGHT-OF-WAY MONUMENTS, EAST SIDE OF I-17

PNT	DESCRIPTION	STATION	OFFSET	NORTH COORDINATE	EAST COORDINATE	REMARKS
700	ADOT Hwy. Div. alum. cap flush on conc., stamped "P.C. Sta. 21+97.01", SE corner of Thomas & NBFR	247+49.78	200.24' Rt	902510.7749	640402.3647	S. of project, incl. for reference
701	ADOT Hwy. Div. alum. cap flush on conc., stamped "P.C. Sta. 22+17.86", SE corner of Thomas & NBFR	274+70.67	220.16' Rt	902531.5005	640422.4618	S. of project, incl. for reference
702	ADOT Hwy. Div. alum. cap flush, stamped "200.00 R.P.-P.I. NBFR Sta. 554+06.25 Elev = 1099.33 TBM NB-N"	254+58.62	129.79' Rt	903220.1618	640337.6945	Control Pt.?
703	Railroad rail, N. of Indianola	294+01.70	134.13' Rt	907163.0780	640374.1367	Monument is 1.10' E. of R/W line
705	PK nail at Indianola	290+74.83	106.92' Rt	906836.4414	640344.2616	Nail is 0.19' E of R/W line
707	ADOT Hwy. Div. alum. cap on T/C, stamped "P & M 2267-1 1985", S. side of Osborn Rd.	274+00.06	152.95' Rt	905161.3550	640376.6572	Control Pt.?
709	ADOT angle iron marker, S. side of Arizona Canal	282+36.69	97.90' Rt	905998.4016	640328.4201	Monument is 2.10' W. of R/W line
710	Railroad rail, N. of Devonshire Rd.	308+73.20	118.42' Rt	908633.6597	640376.8263	Monument is 0.76' W. of R/W line
711	60 penny nail below pvmt. at ℄ Turney	320+45.81	96.21' Rt	909804.6389	640377.0112	Nail is 0.15' S. and 0.19' E. of corner position
712	5/8" rebar at NW corner of Canyon Place Apartments	345+20.43	139.77' Rt	912272.1224	640545.2213	Rebar is 0.68' W. of R/W line
713	3/4" pipe in conc., 1' down, bent, at Missouri Road	380+00.01	101.60' Rt	915757.1337	640571.0032	Pipe is 0.15' S. of mid-sec. line, 1.59' E. of corner position
715	60 penny nail, 0.2' below pvmt. at Montebello Road	393+24.67	99.86' Rt	917081.7180	640579.9690	Nail is 0.05' S. and 0.14' W. of corner position
716	Railroad rail at SE cor. Montebello & NBFR	392+94.42	99.62' Rt	917051.4709	640579.4825	Monument is 0.38' W. of R/W line
718	Nail in shiner at Rose Lane	419+69.64	100.02' Rt	919728.0406	640582.6771	Nail is on R/W line
719	Nail in shiner at Claremont Street	423+36.23	99.93' Rt	920094.6206	640580.3578	Nail is 0.07' W. of R/W line
720	Nail in shiner at Stella Lane	429+16.67	99.80' Rt	920675.1471	640576.6786	Nail is 0.20' W. of R/W line
721	City of Phoenix brass cap flush at Maryland Avenue	432+92.22	99.70' Rt	921050.5912	640574.2912	Monument is 0.32' S. of mid-sec. line, 0.30' W. of corner position
722	60 penny nail, bent, 0.3' below pvmt. at Mclellan Road	439+54.92	99.72' Rt	921712.3318	640576.6150	Nail is 0.24' N. of 1/16th line, 0.28' W. of R/W line
723	1/2" rebar at SW cor. Church of Christ	469+94.45	115.81' Rt	924752.4695	640597.3995	Rebar is 0.20' W. of R/W line
724	Railroad rail, S. of Hayward Avenue	500+14.87	99.98' Rt	927772.8497	640574.4714	Monument is on R/W line
725	ADOT angle iron marker, S. of Hayward Avenue, no cap located	501+14.66	99.98' Rt	927872.6384	640574.2418	Monument is on R/W line
726	ADOT angle iron marker, S. of Hayward Avenue, no cap located	501+45.84	101.67' Rt	927903.8169	640575.8532	Monument is 0.25' E. of R/W line
727	Chiseled square in conc., SE cor. Northern Avenue & NBFR	511+72.48	196.12' Rt	928930.6751	640667.8917	Square is 0.12' E. of corner position
728	Chiseled "+" in median, Northern Avenue & NBFR	512+12.38	200.00' Rt	928970.5883	640671.6800	"+" is 0.06' S. of sec. line at good corner position; also fd. PK nail 0.14' S. & 0.04' E.; also fd. other chls. "+" 0.15' N. & 0.04' E.
729	PK nail at Royal Palm Drive	520+83.19	180.63' Rt	929862.3747	640621.8665	Nail is 0.12' E of R/W line
732	ADOT angle iron marker, bent east, N. of Alice Rd., no cap located	557+05.36	126.62' Rt	933230.0585	639263.9213	Monument is 0.60' E. of R/W line
733	1/2" rebar w/cap L.S. * 16166, SW cor. Fuddruckers, angle iron is 1.42' W.	563+94.16	157.39' Rt	933895.8160	639172.3292	Monument is 0.08' S. and 0.09' W. of corner position
734	Railroad rail, bent SE	563+88.87	196.25' Rt	933895.4875	639211.5267	Monument is 0.33' S. and 1.91' E. of corner position
736	Az. Hwy. Dept. brass cap, stamped "3+38.43, elev. 1224.79, 1973", angle iron is 1.46' E.	563+89.77	194.11' Rt	933896.0791	639209.2935	Monument is 0.26' N. and 0.33' W. of corner position
737	Az. Hwy. Dept. brass cap, stamped "1274+00, 1227.14 elev."	566+69.50	184.17' Rt	934164.2535	639172.7639	Monument is 0.07' S. and 1.35' W. of corner position
738	Az. Hwy. Dept. brass cap, stamped "27+20, 1227.96, 1973"	566+88.54	205.54' Rt	934184.1552	639192.7427	Monument is 0.12' S. and 1.50' W. of corner position
741	ADOT angle iron marker at SE cor. Peoria & NBFR, no cap located	619+31.75	243.18' Rt	939408.2840	639341.2759	?, former R/W line
742	ADOT angle iron marker at NE cor. Peoria & NBFR, no cap located	620+83.49	244.91' Rt	939559.5786	639344.1460	Monument is 0.29' S. and 1.80' E. of corner position
743	Az. Hwy. Dept. brass cap at R/W fence, 1.5' S. of angle iron	632+07.49	139.98' Rt	940684.4181	639248.6497	Monument is 0.17' N. and 0.03' W. of corner position
744	Az. Hwy. Dept. brass cap SE cor. Cactus & NBFR	671+89.73	243.24' Rt	944665.3776	639387.9270	Monument is at good corner position
745	ADOT angle iron marker at NE cor. Cactus & NBFR, no cap located	673+40.38	244.76' Rt	944815.3347	639391.2357	Monument is 0.06' S. and 1.71' E. of corner position
746	City of Phoenix brass cap flush at Sweetwater	698+90.92	139.99' Rt	947366.9599	639317.4596	Monument is on mid-sec. line, at good corner position
747	Az. Hwy. Dept. brass cap at R/W fence, angle iron 1.7' N., stenciled "522+00"	712+63.33	140.39' Rt	948739.2659	639334.5438	Monument is 1.19' S. and 0.48' E. of corner position
748	Az. Hwy. Dept. brass cap at R/W fence, angle iron 1.7' S., stenciled "526+50"	717+14.27	287.95' Rt	949188.3802	639487.5650	Monument is 0.25' S. of corner position
749	Az. Hwy. Dept. brass cap at R/W fence, angle iron 1.9' S.	722+14.39	647.87' Rt	949684.0908	639853.5414	Monument is 0.14' S. and 0.05' W. of corner position
750	ADOT angle iron marker at R/W fence	723+87.14	950.28' Rt	949853.1455	640158.0224	Monument is 1.00' S. and 1.14' W. of corner position

The remarks on this sheet are relative to SCI's right-of-way corner positions based on calculations using SCI's centerline, ADOT provided right-of-way maps, and City of Phoenix right-of-way maps. This right-of-way information may not necessarily reflect the true location of the legal right-of-way lines due to the fact that the centerline was established by locating the existing lanes independently from any right-of-way lines and that SCI was not contracted to perform a right-of-way survey. This information is included to be used as a reference only.

SBFR = Southbound Frontage Road
NBFR = Northbound Frontage Road

STATE OF ARIZONA } SS
County of Maricopa }
I hereby certify that the within instrument was filed and recorded at request of Stanley/ADOT
11/18/92 11:52
in Book 356
on page 31
Witness my hand and official seal the day and year aforesaid.
Helen Purcell County Recorder
By Frank Gonzales Deputy Recorder
92-655976
RECORDING NUMBER

Click here for I 17 Index

	NAME	DATE
DESIGN	DM	9/92
DRAWN	CGS	9/92
CHECKED	DM	9/92

STANLEY CONSULTANTS, INC.
3117 NORTH 16TH STREET PHOENIX, ARIZONA 85016 • (602) 279-0901

ARIZONA DEPARTMENT OF TRANSPORTATION
HIGHWAYS DIVISION

RESULTS OF SURVEY

REGISTERED LAND SURVEYOR CERTIFICATE NO. 21780 CLYDE J. McCARTY ARIZONA, U.S.A.

ROUTE I-17 LOCATION THOMAS - THUNDERBIRD SHEET OF

TRACS 017 MA 202 H0888 01R PROJ. NO. N 810-601 MA DWG. NO. D-07-T-961

I-17 CORRIDOR CENTERLINE ALIGNMENT

Thomas Road to Thunderbird Road

Click here for I 17 Index

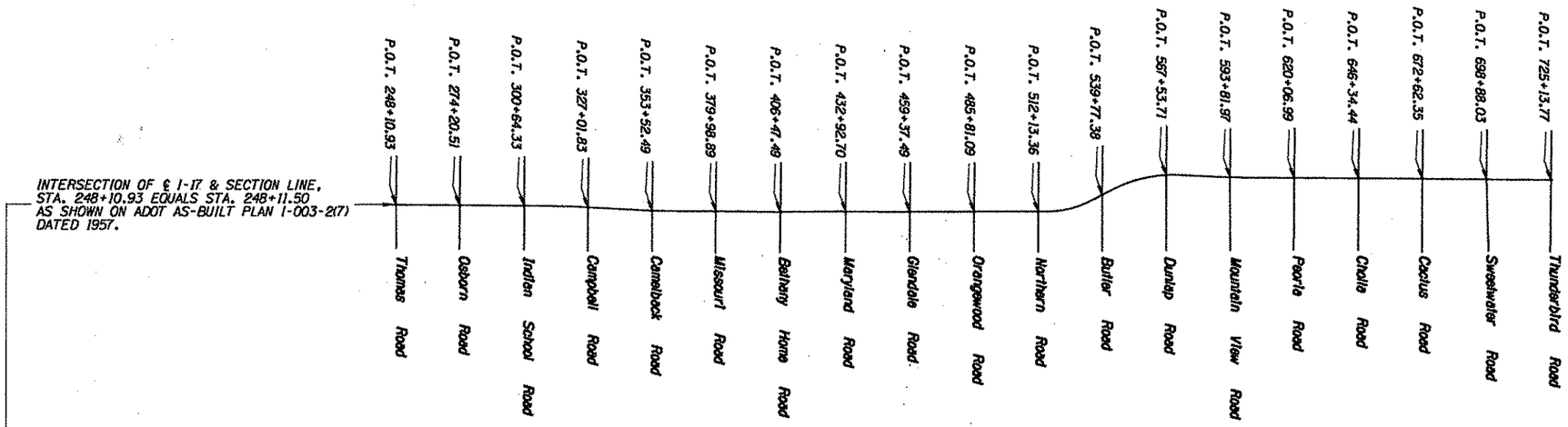

Sectional & ℄ of I-17 Intersection Points

SCALE: 1" = 1500'

NOTE

THE CENTERLINE OF I-17 WAS ESTABLISHED BY LOCATING THE OUTER EDGES OF THE EXISTING CONCRETE LANES AT ±200 FOOT INTERVALS ALONG THE LENGTH OF THE FREEWAY SHOWN HEREON. A LINEAR REGRESSION ANALYSIS WAS THEN PERFORMED USING THESE LOCATIONS AND A "BEST FIT" CENTERLINE WAS ESTABLISHED. THIS CENTERLINE MAY NOT MATCH THE CENTERLINE AS SHOWN IN ADOT RECORDS, NOR DOES IT PURPORT TO REFLECT THE CENTER OF THE I-17 RIGHT-OF-WAY LINES AS ESTABLISHED BY OTHERS.

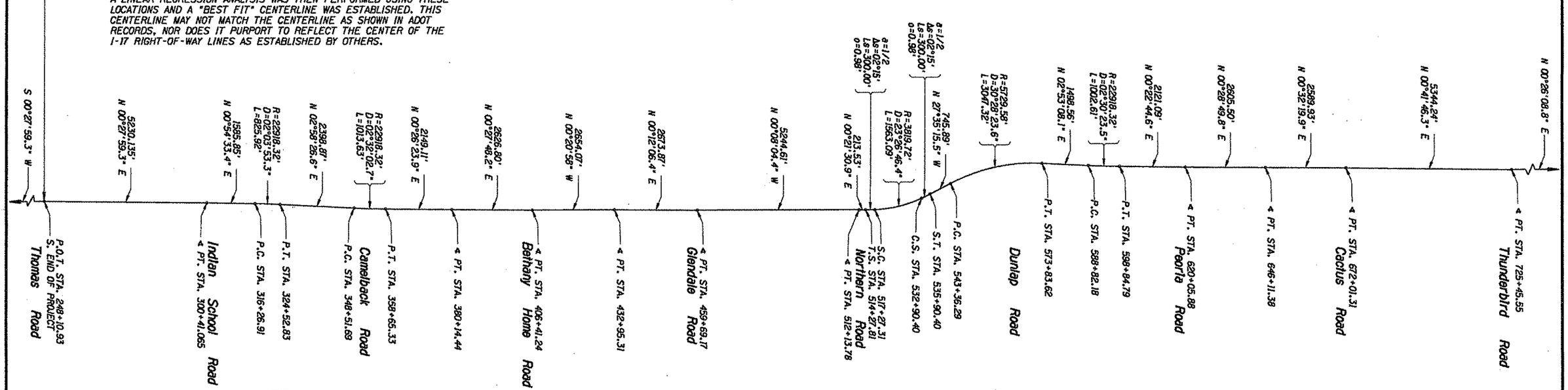

NOTE

THE DATA SHOWN HERE FOR THE CENTERLINE OF I-17 IS FOR THE ALIGNMENT AS FOUND BY STANLEY CONSULTANTS. ANGLE POINTS ALONG THE CENTERLINE MAY NOT BE LOCATED ON THE SECTIONAL LINES.

Centerline Alignment

SCALE: 1" = 1/2 MILE

TRACS 017 MA 202 H0888 01R PROJ. NO. N810-601 MA DWG. NO. D-07-T-961

STATE OF ARIZONA, County of Maricopa } SS

I hereby certify that the within instrument was filed and recorded at request of Stanley / ADOT

11/18/92 11:52

In Book 356

on page 31

Witness my hand and official seal the day and year aforesaid.

Helen Purcell County Recorder

By Frank Gonzales Deputy Recorder

92-655976 RECORDING NUMBER

	NAME	DATE
DESIGN	DM	9/92
DRAWN	JNE	9/92
CHECKED	DM	9/92

STANLEY CONSULTANTS, INC. 2117 NORTH 16TH STREET PHOENIX, ARIZONA 85006 • (602) 279-0901

ARIZONA DEPARTMENT OF TRANSPORTATION HIGHWAYS DIVISION

CENTERLINE ALIGNMENT & TIES

ROUTE I-17 LOCATION THOMAS - THUNDERBIRD

REGISTERED LAND SURVEYOR 21790 CLYDE J. McCARTY ARIZONA, U.S.A.